





**AERIAL PHOTOGRAPHY
COLLECTED IN SPRING 2008**

**INTERNATIONAL DISTRICT
SECTOR DEVELOPMENT PLAN**

 **PROPOSED INTERNATIONAL DISTRICT SDP BOUNDARY**
 **NEIGHBORHOOD ASSOCIATIONS WITHIN SDP**

 **N**
 **AGIS**
 Albuquerque Geographic Information System

9/2/2010

0 500 1,000 Feet

