



















PROPOSED ZONING

January 10, 2013

Shaded properties show new proposed zoning.

Properties without a shade show existing zoning and are not proposed to change.

-  SU-2/R-1 MTSB RESIDENTIAL SINGLE FAMILY HOUSE
-  SU-2/R-T RESIDENTIAL SINGLE FAMILY HOUSE/TOWNHOUSE
-  SU-2/R-2 RESIDENTIAL SINGLE FAMILY HOUSE/TOWNHOUSE/APARTMENT
-  SU-2/NRC MTSB NEIGHBORHOOD SCALE MIX OF RESIDENTIAL/COMMUNITY COMMERCIAL
-  SU-2/NAC MTSB NEIGHBORHOOD SCALE ACTIVITY CENTER
-  SU-2/MX MTSB MIXED USE - RESIDENTIAL/COMMUNITY COMMERCIAL/OFFICE
-  SU-2/O1 OFFICE
-  SU-2/C-3 MTSB COMMUNITY COMMERCIAL + ADDITIONAL USES IN AN ENCLOSED BUILDING
-  SU-2/M-1 MTSB HEAVY COMMERCIAL/LIGHT MANUFACTURING
-  SU-2/HM MTSB HEAVY COMMERCIAL/LIGHT MANUFACTURING + 2 HEAVY MANUFACTURING USES
-  SU-2/P PARKING ZONE
-  SU-1/NRC SPECIAL USE - MIX OF RESIDENTIAL/COMMERCIAL
-  SU-1/PRD SPECIAL USE - PLANNED RESIDENTIAL DEVELOPMENT
-  SU-1 SPECIAL USE - CEMETERY
-  SPECIAL USE - PARK
-  SPECIAL USE - CHURCH AND RELIGIOUS FACILITIES

Date: 1/21/2013

