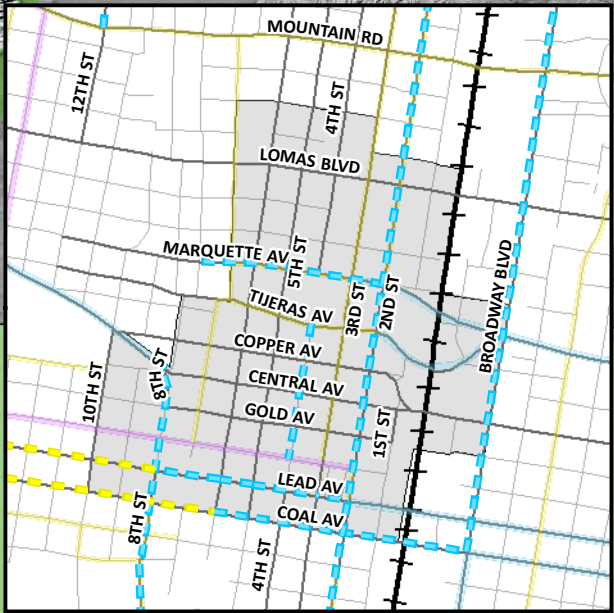
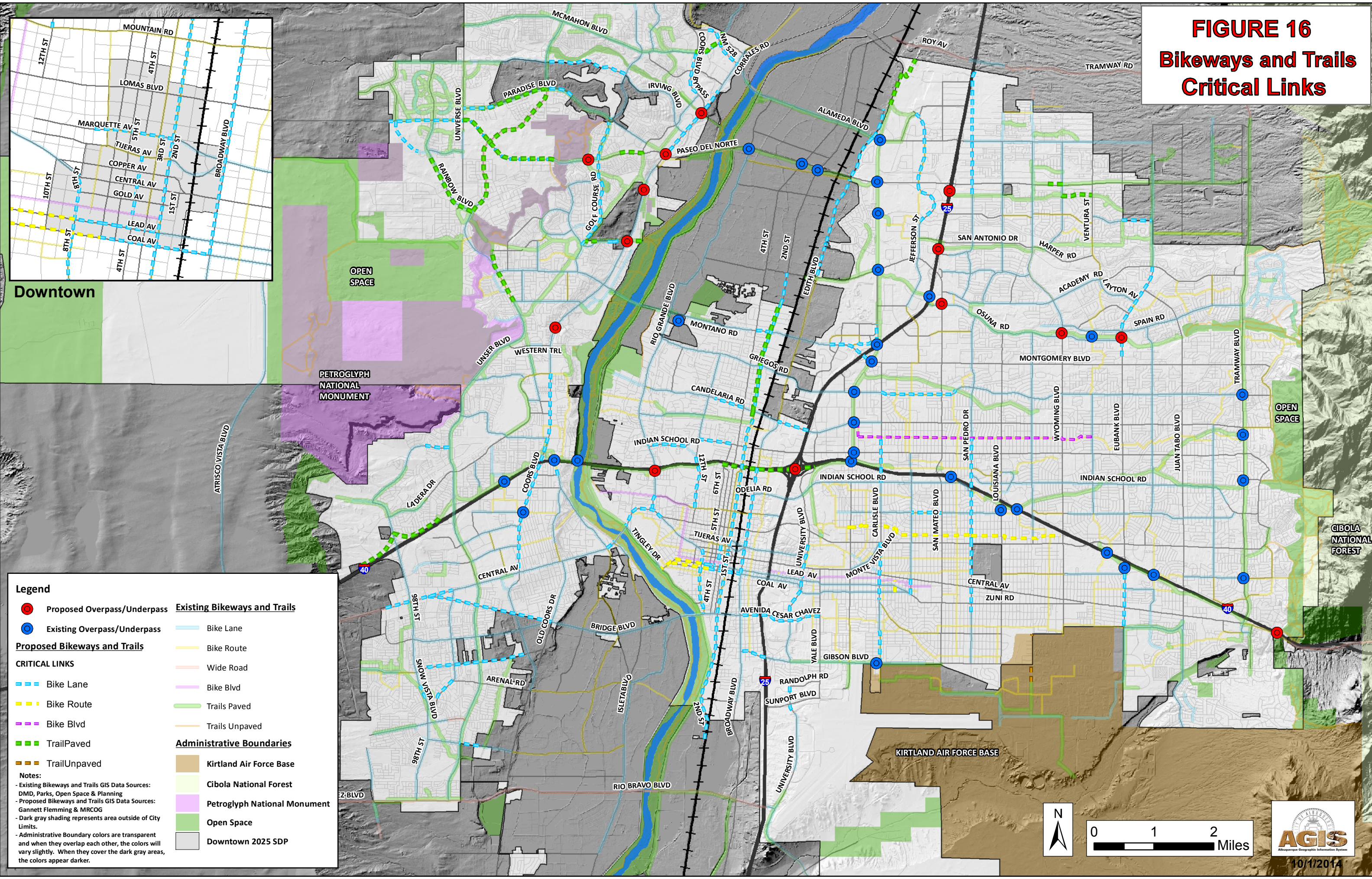


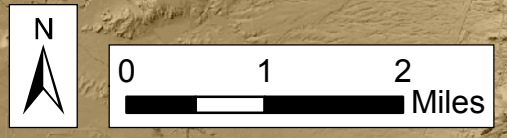
FIGURE 16
Bikeways and Trails
Critical Links



Downtown

Legend

Proposed Overpass/Underpass	Existing Bikeways and Trails
Existing Overpass/Underpass	Bike Lane
Proposed Bikeways and Trails	Bike Route
CRITICAL LINKS	Wide Road
Bike Lane	Bike Blvd
Bike Route	Trails Paved
Bike Blvd	Trails Unpaved
Trail Paved	Administrative Boundaries
Trail Unpaved	Kirtland Air Force Base
Notes:	Cibola National Forest
- Existing Bikeways and Trails GIS Data Sources: DMD, Parks, Open Space & Planning	Petroglyph National Monument
- Proposed Bikeways and Trails GIS Data Sources: Gannett Fleming & MRCOG	Open Space
- Dark gray shading represents area outside of City Limits.	Downtown 2025 SDP
- Administrative Boundary colors are transparent and when they overlap each other, the colors will vary slightly. When they cover the dark gray areas, the colors appear darker.	



10/11/2014