

Date: 11/2/2009

Time: 5:56:14 PM

Packet: fieldview


Machine: MMOYER1-XP

User: mmoyer

Field View Check Print

Eastern/Alvarado Electrical Lines.







Intersection of Alvarado/Eastern

0 0.01 0.02 0.04 0.06 0.08 Miles

Location Map







Storm → orange lines
 Water → blue
 Valves, water → blue circles
 Sewer → green lines
 Manholes → black circles
 Fire hydrant → red dot & line

Eastern-Alvarado
 Site
 L18

Wat
 STD
 JAS

11

11