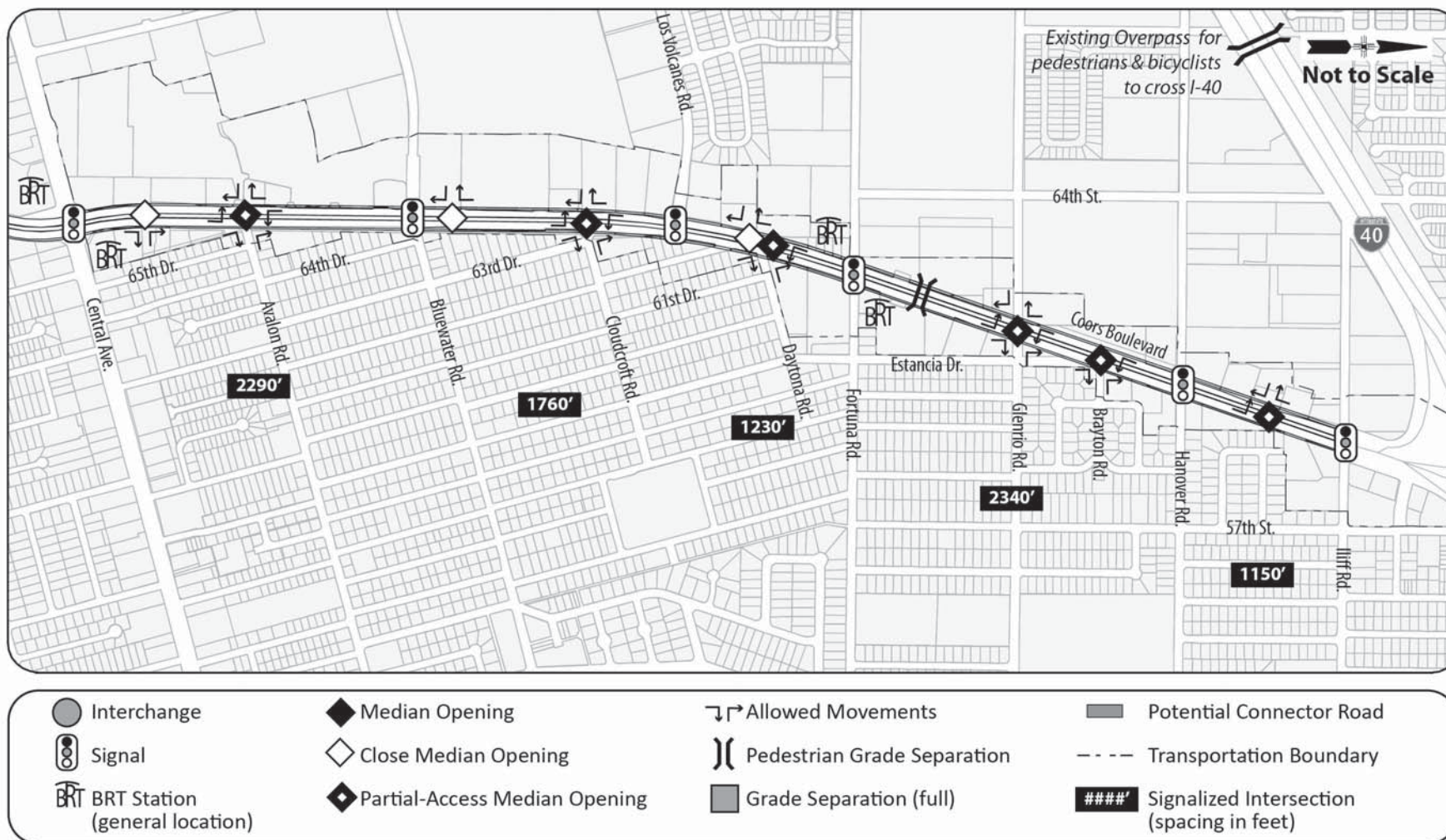


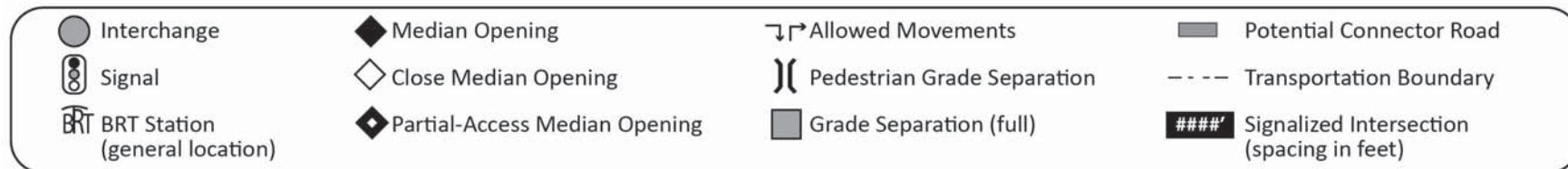
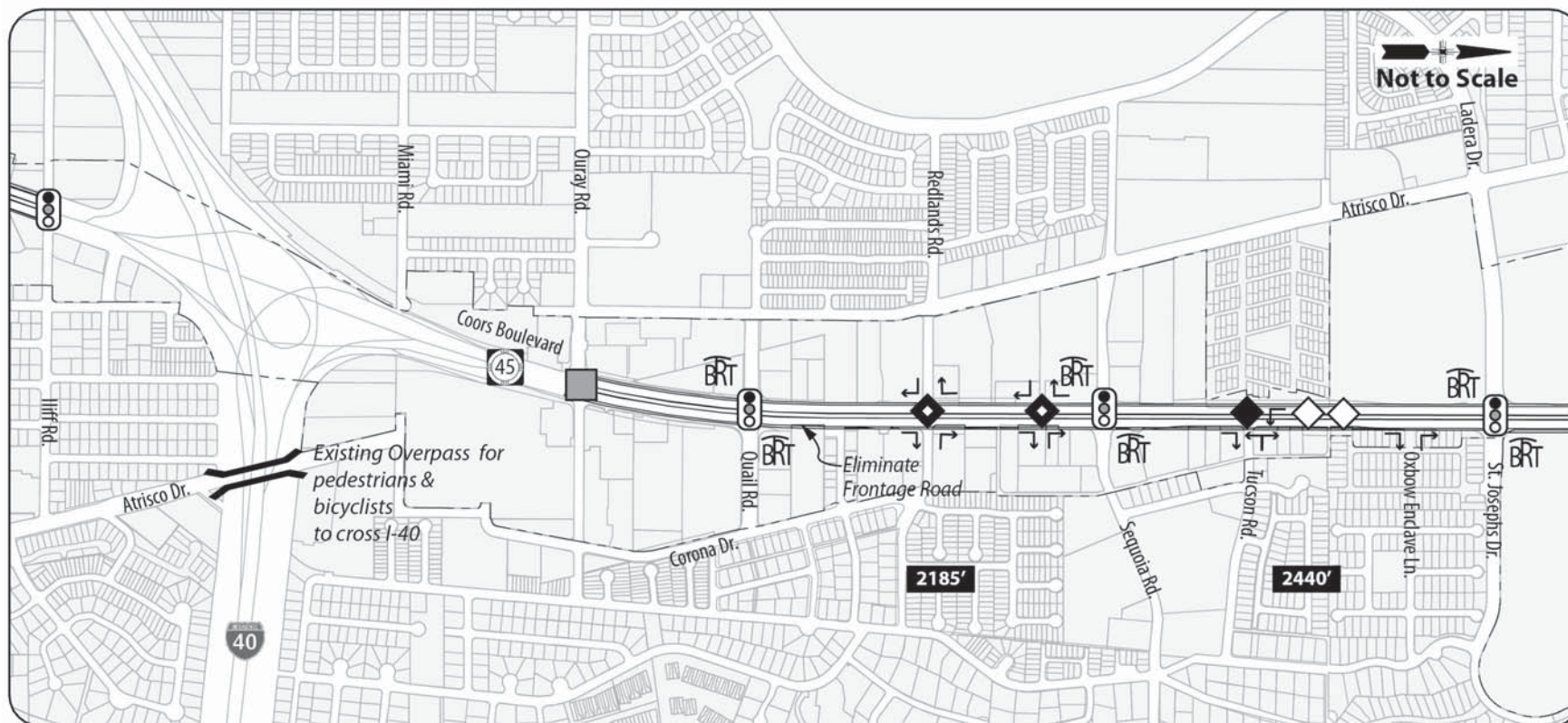
Station # 6a: Transportation Recommendations per Segment

Central Avenue to I-40



Station # 6a: Transportation Recommendations per Segment

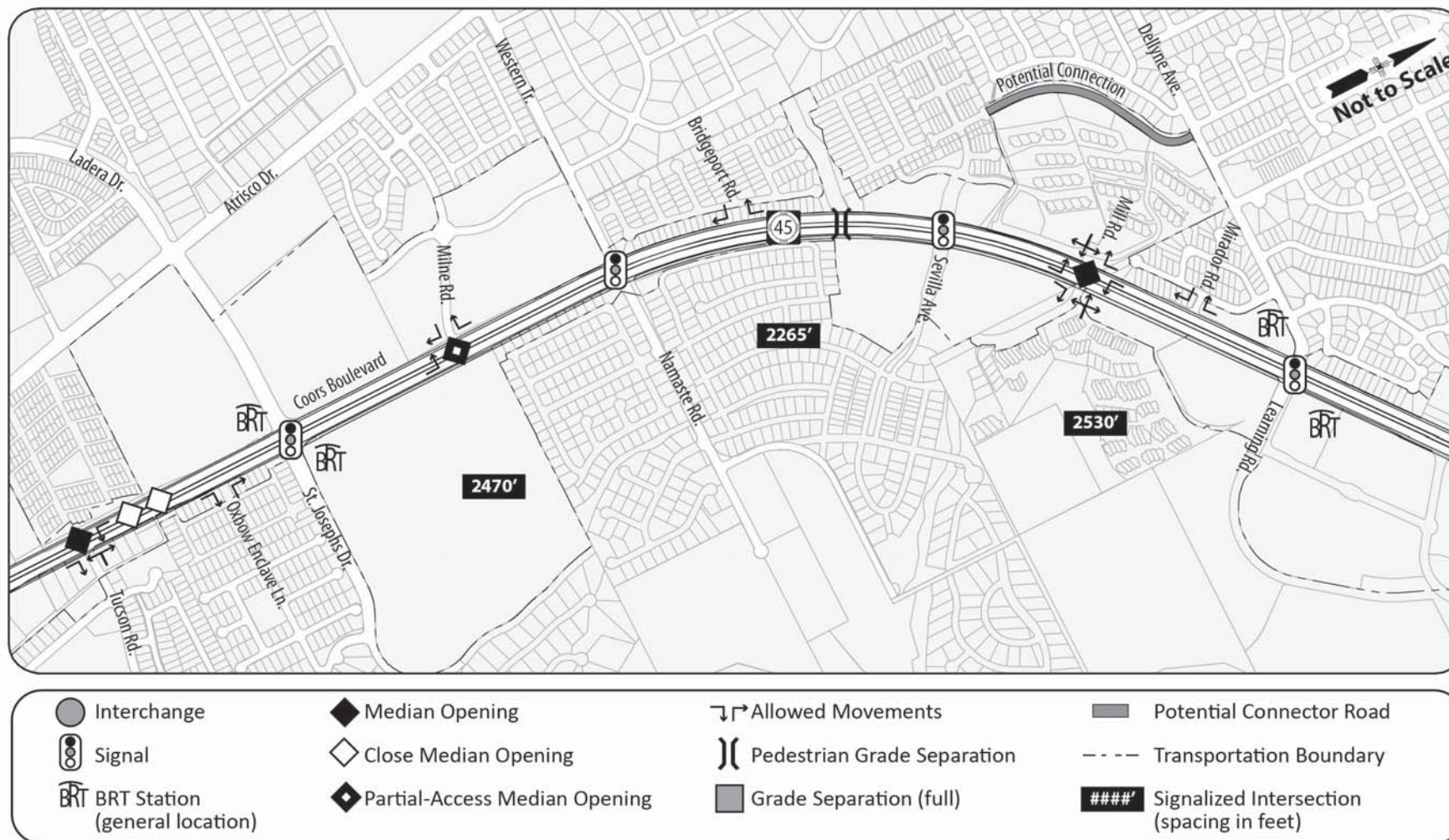
I-40 to St. Josephs Drive



Note: See Station #4 for concept of elevated roadway on northbound Coors Boulevard from Quail Road to St. Josephs Drive.


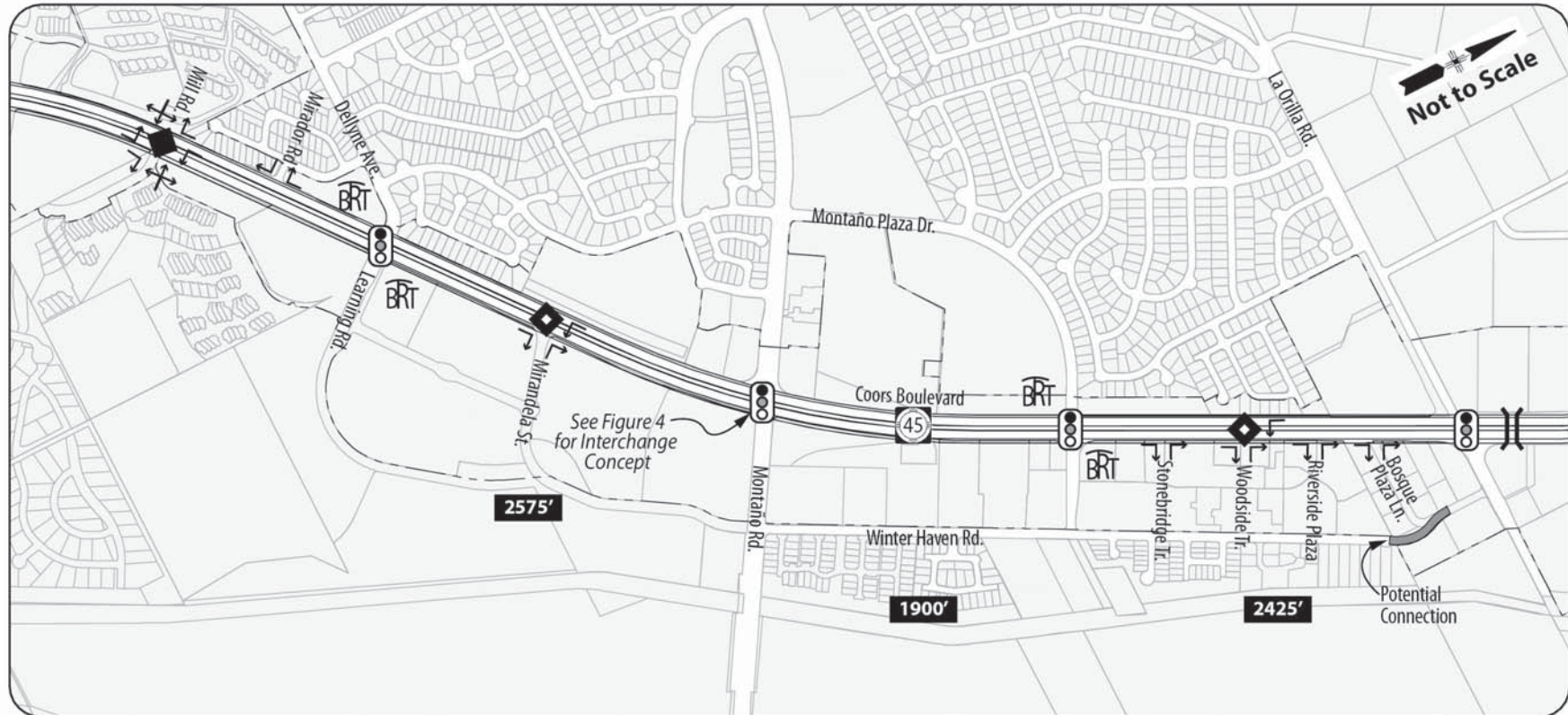
Station # 6a: Transportation Recommendations per Segment

St. Josephs Drive to Dellyne Avenue / Learning Road



Station # 6a: Transportation Recommendations per Segment

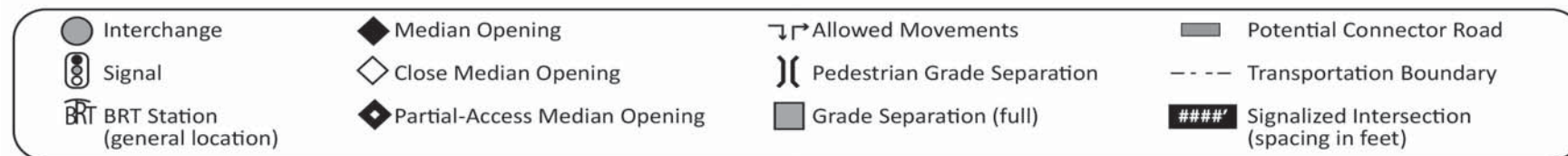
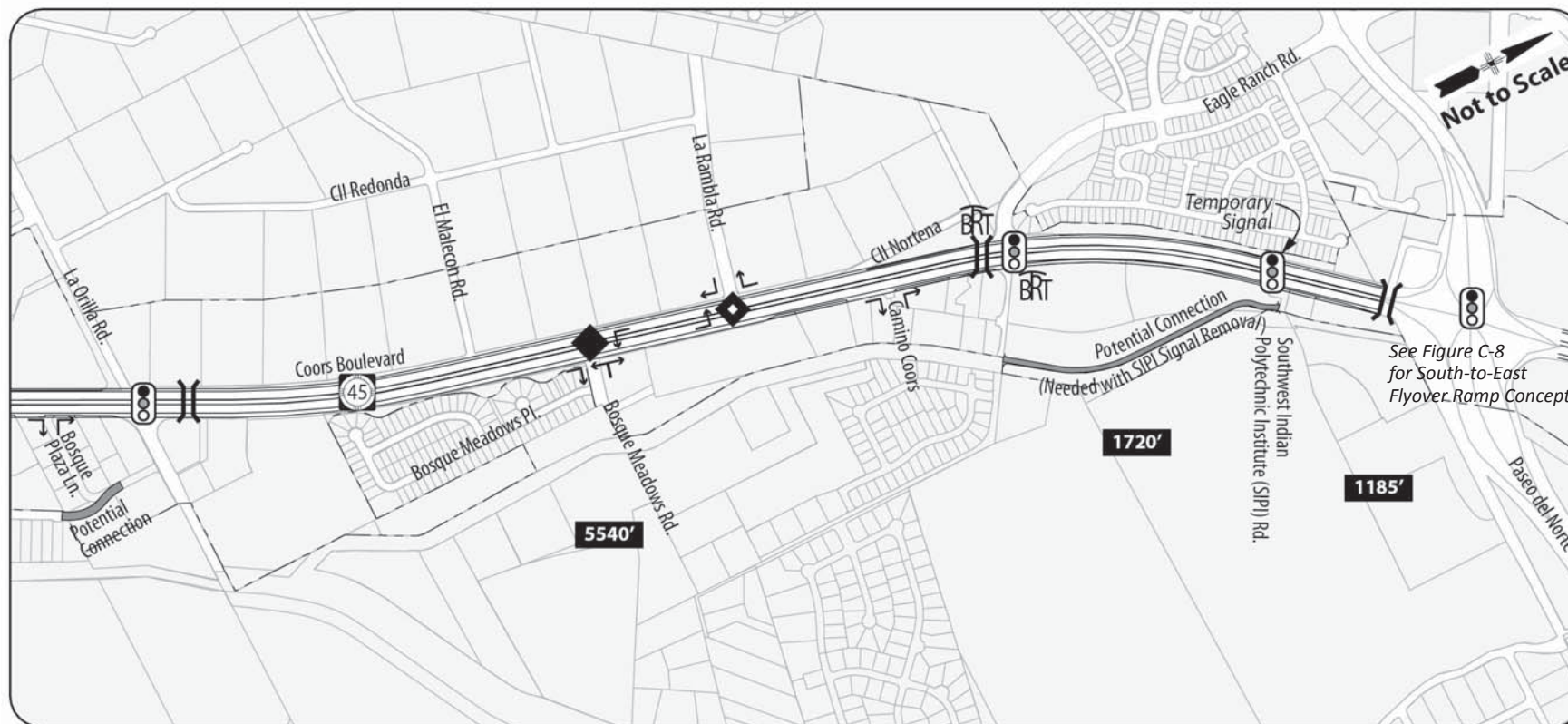
Dellyne Avenue / Learning Road to La Orilla Road



Note: See Station #4 for Montano Interchange Concept.

Station # 6b: Transportation Recommendations per Segment

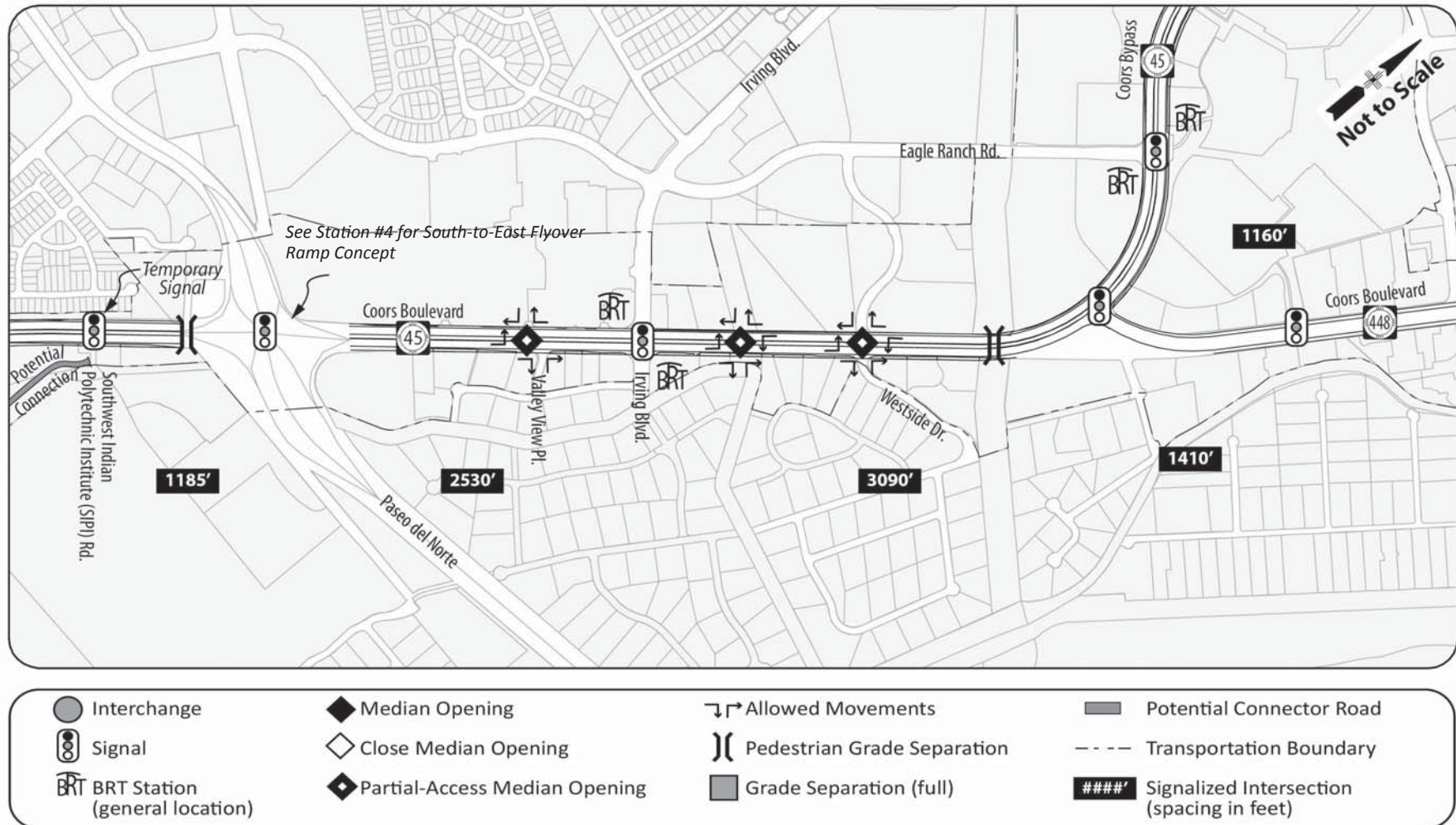
La Orilla Road to Paseo del Norte



Note: See Station #4 for South-to-East Flyover Ramp Concept at Paseo del Norte.

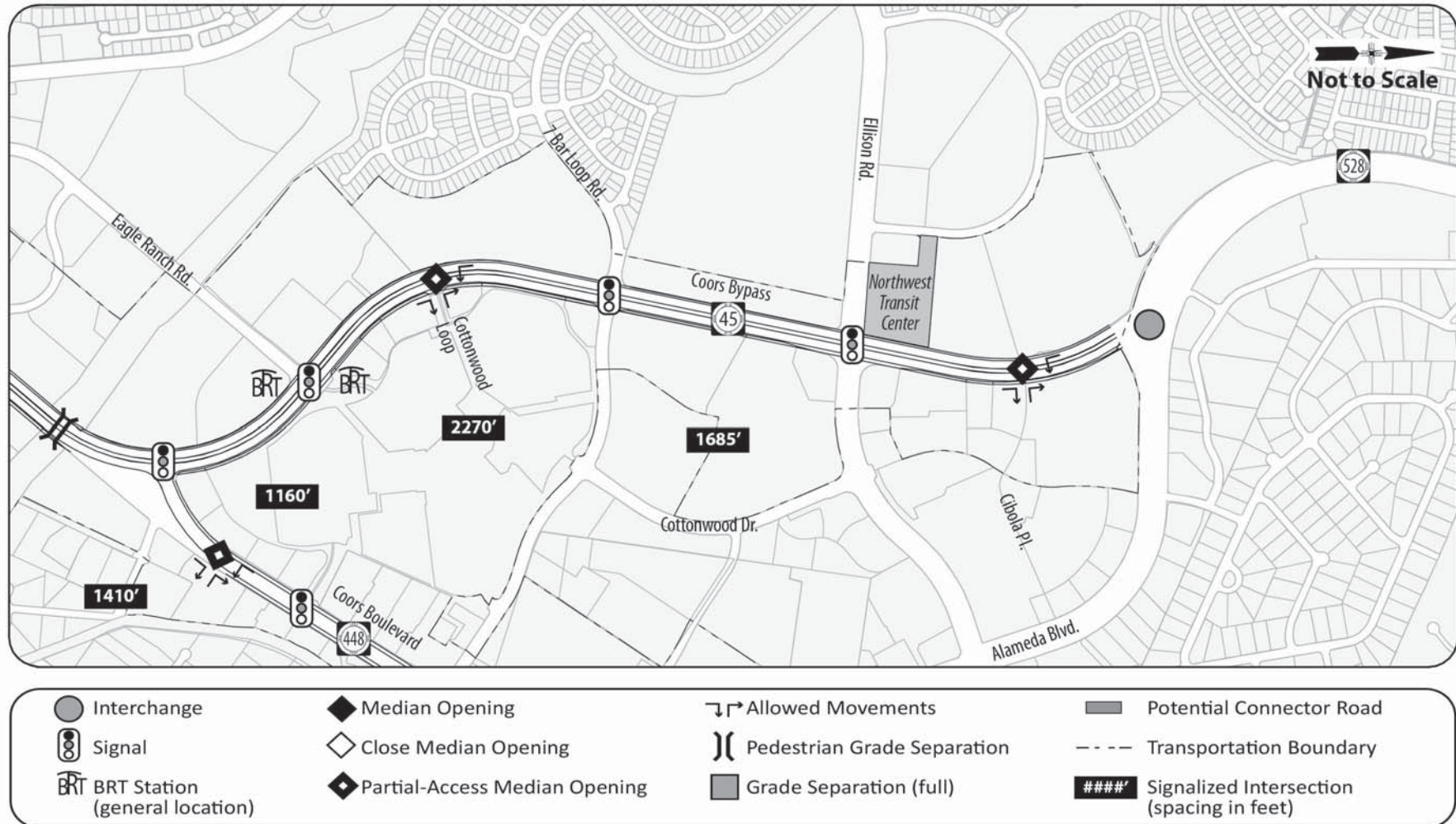
Station # 6b: Transportation Recommendations per Segment

Paseo del Norte to Coors Bypass



Station # 6b: Transportation Recommendations per Segment

Coors Bypass (NM45) from Coors Boulevard to Alameda Boulevard



Station # 6b: Transportation Recommendations per Segment

Coors Boulevard (NM448) from Coors Bypass to Alameda Boulevard

