












### VOLCANO MESA ROAD NETWORK

-  BUS RAPID TRANSIT
-  SCENIC CORRIDOR
-  MINOR ARTERIAL
-  PROPOSED ALIGNMENT
-  LIMITED ACCESS ARTERIAL
-  PRINCIPAL ARTERIAL
-  COLLECTOR
-  RIGHT IN/RIGHT OUT
-  PROPOSED FULL INTERSECTION
-  POSSIBLE LOCATIONS FOR TRANSIT CENTER
-  WEST SIDE STRATEGIC PLAN VOLCANO MESA BOUNDARY

