

KEYED NOTES

1. 8" CMU WALL WITH STUCCO SYSTEM OVER BUILDING PAPER. COLOR BY ARCHITECT.
2. FINISH GRADE.
3. SLOPE STUCCO CAP.
4. 4-#4 BARS CONT. • BOTTOM OF FOOTING #4 • 16" O.C. ACROSS BOTTOM OF FOOTING.
5. 2-#5 BARS • TOP KNOCK-OUT BLOCK BOND BEAM, CONTINUOUS; #5 BARS • 32" O.C. VERTICAL. GROUT REINFORCED CELLS, DURAWALL • 16" O.C. HORIZONTAL.
6. 1/2" EXPANSION JOINT MATERIAL
7. 4" CONCRETE SLAB 3000 PSI 3/4" AGGREGATE WITH 6X6 - 10X10 WWM.
8. 6" CONCRETE APRON 3000 PSI 3/4" AGGREGATE WITH 6X6 - 10X10 WWM W/ TURNDOWN EDGE.
9. 4" CONCRETE FILLED PIPE IN 16" DIA. X 2'-6" DEEP CONC. FOOTING, PAINT TO MATCH STUCCO FINISH.
10. ASPHALT PAVING
11. GROUT ALL CELLS SOLID BELOW GRADE, TYPICAL.

REFUSE ENCLOSURE N.T.S.

GENERAL CONDITIONS FOR PADS 2-6

1) PEDESTRIAN ACCESS SHALL BE PROVIDED BETWEEN ALL PADS WITH SHADE TREES PROVIDED AT A REGULAR INTERVAL OF NOT MORE THAN 30 FEET.
2) BUILDINGS SHALL BE GROUPED + RELATED TO EACH OTHER WITH A COMMON PEDESTRIAN AMENITIES AS PER THE WESTSIDE STRATEGIC PLAN RECOMMENDATIONS.
3) PARKING SHALL BE LOCATED AS PER THE WESTSIDE STRATEGIC PLAN, DISTRIBUTED AROUND THE BUILDING SO AS TO DISCOURAGE STRIP-LIKE DEVELOPMENT.
4) RECIPROCAL ACCESS + UTILITY EASEMENTS SHALL BE PROVIDED BETWEEN PARCELS (PER RECORDED PLAT.

REVISED AREA

EXISTING 20' DRAINAGE & UTILITY EASEMENT

REMNANT PORTION PARADISE VALLEY TRACT 1-A (FILED: 2/9/84 C23-47)

PIEDRAS MARCADAS ARROYO

RETAINING & GARDEN WALL
STEP-UP BERM
SEE DETAIL ON PAGE G1

S89°47'35"E 226.51'

N45°15'20"E 99.08'

PROPOSED FUTURE 20' SAS EASEMENT

PARCEL B (1.00940 AC.)

EDGE OF PIEDRAS MARCADAS ARROYO

MONUMENT BOUNDRY

(REC. S00°19'41"W 295.76')
N00°19'41"E 355.77'

CURB & GARDEN WALL

DOCK

COMPACTOR W/DRAIN ON ENCLOSURE

BUFFER WALL

FUTURE TRAIL 20' PUBLIC TRAIL EASEMENT

MAJOR 1 RETAIL (6.5647± AC.) FIN. FLOOR: 26.0'

PARADISE VALLEY TRACT 1-A-1 (FILED 9/7/94 94C-297) (CURRENT DRB 94-433)

RESERVATION FOR FUTURE DEDICATION OF 78' OF R.O.W. FOR PASEO DEL NORTE FROM CENTERLINE (.5306 AC.)

ZONED R-1

N89°46'15"W 296.86' (REC. N 89°43'14" W)

PASEO DEL NORTE

FIRE HYD

WATER METER

STREET LIGHT POLE

WATER VALVES W/ 5 X 5 CONC PAD

TRAFFIC LIGHT

SIGNAL BOXES

EDGE OF PAVEMENT

78.00' R.O.W. 156.00'

PARCEL A (0.82645 AC.)

REMNANT PORTION PARADISE VALLEY TRACT 1-A (FILED: 2/9/84 C23-47)

OF THE NAZARENE
PLAT OF
RIVERVIEW PARCELS H-6A1A THRUH H-6A7 AND PARCEL A
FILED: 2-7-97
VOL. 97C, FOLIO 38

5-P-1 6-P-1 7-P-1 8-P-1
4-P-1 3-P-1 2-P-1 1-P-1

S 89° 47' 02" E, 178.07'
S 00° 19' 41" W 355.47'
FND. REBAR W/CAP #6872
FND. REBAR W/CAP #7270
87.05' 91.02'

PUBLIC ACCESS & UTILITY ESMT. AS PER VOL 97C FOLIO 38

S 00° 18' 30" W, 19.03'
S 89° 50' 32" E, 302.97'
234.41'
68.56'
99.00'
74.46' S.89°03'32"E.

FUTURE MEDIAN
105' R.O.W.
SEWER MANHOLE
FUTURE MEDIAN CUT
FUTURE MEDIAN
WATER VALVE
REVISED AREA
SEWER MANHOLE
FUTURE MEDIAN CUT

20' ACCESS AND UTILITY EASEMENT

PARCEL H-6A6A1 0.6025 AC
PAD 5

PARCEL H-6A6A2A 0.5852 AC
PAD 6
91.02'

PARCEL H-6A6A2B 0.4591 AC
PAD 7

PARCEL H-6A6A
N 00°19'41"E, 287.76'
N 00°19'41"E, 267.43'
10' P.U.E. (GRANTED BY THIS PLAT)
OLD LOT LINE
148.73'
119.00'
119.94'
287.79'
167.82'
S 89° 40' 19" E,
125.00' 45.00' OLD LOT LINE 90.43' 91.04' 90.24'
S 89° 51' 14" E, 170.00'
N 86°31'09"E 181.47'

PARCEL H-6A7A1 1.2087 AC
PARCEL H-6A7A
PAD 8
S 13° 46' 20" W 92.18'
C6 C7
137.86'
S 13° 46' 20" W 582.93'
10' X 10' PULLBOX ESMT. AS PER VOL. 97C FOLIO 38
10' P.U.E. AS PER VOL. 97C FOLIO 38

(TRACT 1-A RECORD S00°19'41"W) 236.77'
N 00° 19' 41" E,

PUBLIC UTILITY ESMT. SEWER LINE & WATER LINE ESMT.

PARCEL H-6A5A1 0.9986 AC.
PARCEL H-6A5A
PAD 2
10' X 10' PULLBOX ESMT. AS PER VOL. 97C FOLIO 38

10' LANDSCAPED BUFFER

PAD 3 (.6728 AC.)
PAD 4 (.6851± AC.) FIN. FL.: 39'

187.49' 156.50'
S 00° 11' 51" E 100.10'
100'

LANDSCAPED BUFFER

PARCEL H-6A2

PAD 1 (.7854± AC.)

SITE DRIVE
TYPICAL AISLE
S 89° 41' 36" E 205.44'
S 00° 18' 24" W 360.00'

GOLF COURSE ROAD
SEWER MANHOLE
DRAINAGE INLET
STORM SEWER MANHOLE
WATER VALVE
STREET LIGHT POLE
SIGNAL BOXES
STORM MANHOLE

(REC. N 89°43'00" W 411.37')
(EXISTING)

NOTE: NO ACCESS SHALL BE TAKEN OFF PASEO DEL NORTE (UNLESS APPROVED BY UTPDB)

SITE PLAN FOR SUBDIVISION AND BUILDING PERMIT

50 0 25 50 100 200
(IN FEET)
1 inch = 50 ft.

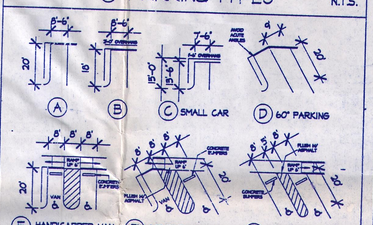
KEYED NOTES

1. CONCRETE RAMP
2. CONCRETE SIDEWALK
3. STRIPED CROSSWALK
4. STRIPING.
5. ASPHALT PAVING.
6. FIRE HYDRANT LOCATION (EXISTING)
7. ALL WALKS AT HC PARKING FLUSH WITH HC ACCESS. ALL HC PARKING STALLS TO HAVE PAINTED SYMBOL AND POLE MOUNTED SIGN. VAN SPACES TO BE IDENTIFIED.
8. BIKE RACK (5 BIKES), SEE DETAIL THIS PAGE.
9. BIKE RACK (10 BIKES), SEE DETAIL THIS PAGE.
10. SITE LIGHTING, SEE DETAIL THIS PAGE.
11. 6' PUBLIC SIDEWALK IN ROW. • PROPERTY LINE.
12. 6' PARKING LOT ACCESS SIDEWALK (6' CLEAR)
13. 24' DRIVE WIDTH.
14. 30' DRIVE WIDTH.
15. 40' DRIVE WIDTH.
16. TYPICAL MONUMENT SIGN (DOUBLE SIDED) 50 S.F. EACH SIDE INTERNALLY ILLUMINATED. SEE SHEET A1.
17. TYPICAL MONUMENT SIGN (DOUBLE SIDED) 100 S.F. EACH SIDE INTERNALLY ILLUMINATED. SEE SHEET A1.
18. ~~TYPICAL MONUMENT SIGN (DOUBLE SIDED) SEE SHEET~~
19. REFUSE LOCATION TO CITY OF ALB. STANDARD.
20. FIRE HYDRANT LOCATION (PROPOSED)
21. REST AREA.
22. PADS 1 THRU 5 ARE REQUIRED TO PAY A PRO-RATED SHARE OF OFF-SITE MITIGATION COSTS AS DETERMINED BY TRAFFIC ENGINEER.

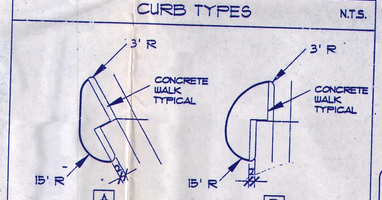
RADIUS INFORMATION

1	R = 3'-0" (15'-0" SEE CURB TYPES	7	RADIUS = 20'-0"
2	RADIUS = 2'-0"	8	RADIUS = 25'-0"
3	RADIUS = 3'-0"	9	RADIUS = 30'-0"
4	RADIUS = 5'-0"	10	RADIUS = 50'-0"
5	RADIUS = 10'-0"	11	RADIUS = 75'-0"
6	RADIUS = 15'-0"	12	RADIUS = 100'-0"

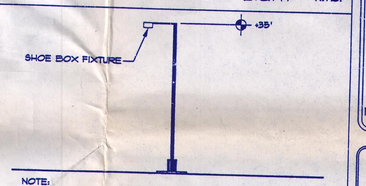
PARKING TYPES N.T.S.



CURB TYPES N.T.S.

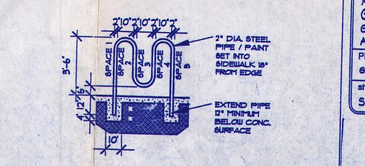


TYPICAL PARKING LOT LIGHT N.T.S.



NOTE:
SIGHT LIGHTING PROVIDED ON THE BUILDING FACADES SHALL BE ANGLED TO BE NON-INTRUSIVE INTO ADJACENT AREAS.
LIGHTING LOCATIONS:
PHOTOMETRIC SITE PLAN WILL BE PROVIDED WITH THE BUILDING PERMIT.

BIKE RACK DETAIL N.T.S.



LOCATION & LEGAL DESCRIPTION

RIVERVIEW PARCEL H-6, NORTHERLY 2-ACRE UNPLATTED PARCEL AND SOUTHERLY 2-ACRE UNPLATTED PARCEL
SITUATE WITHIN THE TOWN OF ALAMEDA GRANT "PROJECTED" SECTION 13, TOWNSHIP 11 NORTH, RANGE 2 EAST NEW MEXICO PRINCIPLE MERIDIAN
CITY OF ALBUQUERQUE, BERNALILLO COUNTY, NEW MEXICO

ZONING:	SU-1 FOR IP USES
TOTAL ACREAGE:	13.78846 AC +-
ZONE ATLAS:	C-12-Z

BUILDING AREA AND PARKING CALCULATIONS

BUILDING AREA		CARS
MAJOR 1	54,848 S.F.	÷ 200 = 275
PAD 1	*SEE APPROVED PLANS	
PAD 2	PAD DENSITY FAR .30	5 PER 1,000
PAD 3	PAD DENSITY FAR .30	5 PER 1,000
PAD 4	*SEE APPROVED PLANS	
PAD 5	PAD DENSITY FAR .30	5 PER 1,0
PAD 6	PAD DENSITY FAR .30	5 PER 1
PAD 7/8	PAD DENSITY FAR .30	5 PER

REQUIRED PARKING SPACES

PROVIDED PARKING SPACES

LANDSCAPE CALCU

TOTAL LAND: INCLUDES-
MAJOR 1, PAD
AND LANDSCA

LESS BUILDING AREA
LESS ASPHALT & CONCRETE A... - 213,197 S.F.
REQUIRED REMAINING 41,879 S.F.

384,601 - 63,525 / 1.15 • 279,197 X 15% • 41,879 S.F.

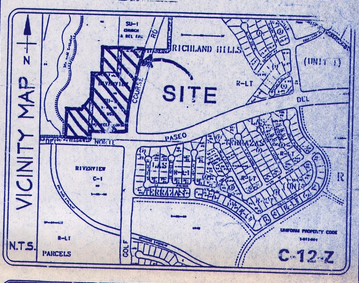
TOTAL LANDSCAPING PROVIDED 83,311 S.F.
INCLUDES-
MAJOR 1, PAD 1, PAD 6
AND 10' LANDSCAPED BUFFER
(SEE LANDSCAPED PLAN)

AVERAGE LANDSCAPING 30 %

SIGNATURE BLOCK

THIS PLAN IS CONSISTANT WITH THE SPECIFIC DEVELOPMENT PLAN APPROVED BY THE ENVIRONMENTAL PLANNING COMMISSION ON
EPC CASE # 97-245 DRB CASE # 10/29/97
PLANNING DIRECTOR APPROVED AS TO THE REQUIREMENTS DATE
TRAFFIC ENGINEER 10-09-97 DATE
AMAFCA 10-10-97 DATE
PARKS & RECREATION 10-7-97 DATE
CITY ENGINEER 10-10-97 DATE
WATER RESOURCES, UTILITIES DIVISION 10-7-97 DATE

VICINITY MAP



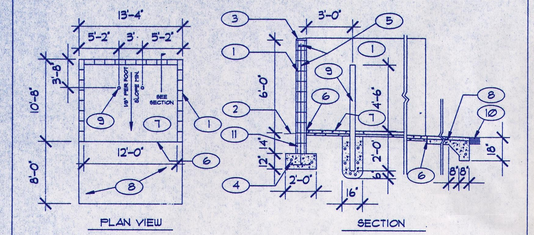
UPDATED:	4/5/95
UPDATED:	2/17/95
UPDATED:	1/27/95 8/29/95 PAD 1 CHANGES
UPDATED:	1/19/95 5/8/95 AS PER EPC COMMENTS
PLOT DATE:	12/30/94

Job title: GOLF COURSE & PASEO
GOLF COURSE RD & PASEO DEL NORTE
ALBUQUERQUE, NM

PROJECT MANAGER	job no	date
GEORGE RAINHART, AIA	94051	12/30/94
sheet title: SITE DEVELOPMENT PLAN	by: TSV	

STATE OF NEW MEXICO
GEORGE R. RAINHART NO. 590
REGISTERED ARCHITECT

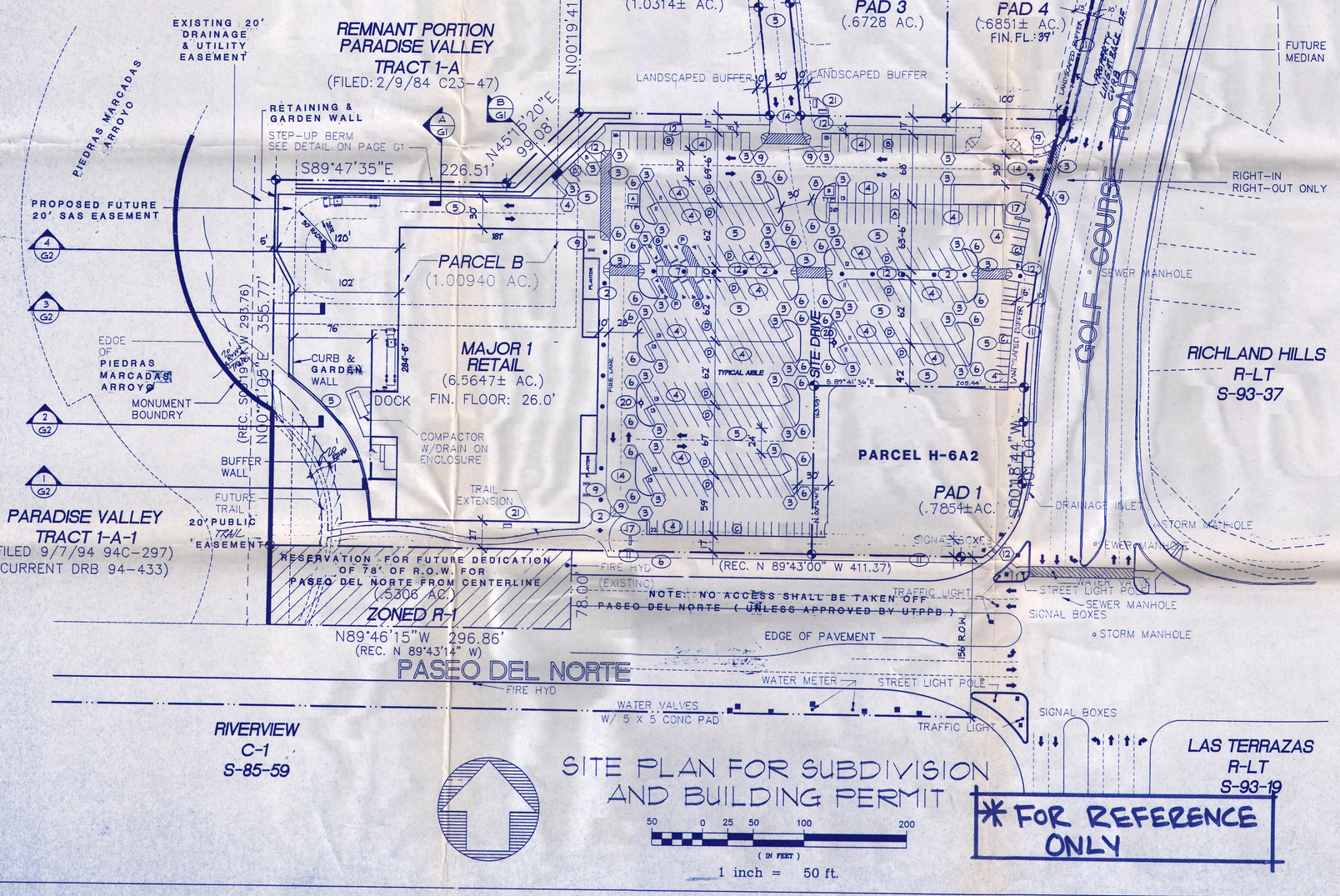
sheet-1
C1A



KEYED NOTES

1. 8" CMU WALL WITH STUCCO SYSTEM OVER BUILDING PAPER. COLOR BY ARCHITECT.
2. FINISH GRADE.
3. SLOPE STUCCO CAP.
4. 4-#4 BARS CONT. @ BOTTOM OF FOOTING #4 @ 16" O.C. ACROSS BOTTOM OF FOOTING.
5. 2-#5 BARS @ TOP KNOCK-OUT BLOCK BOND BEAM, CONTINUOUS; #5 BARS @ 32" O.C. VERTICAL. GROUT REINFORCED CELLS, DURAWALL @ 16" O.C. HORIZONTAL.
6. 1/2" EXPANSION JOINT MATERIAL
7. 4" CONCRETE SLAB 3000 PSI 3/4" AGGREGATE WITH 6X6 - 10X10 WWM.
8. 6" CONCRETE APRON 3000 PSI 3/4" AGGREGATE WITH 6X6 - 10X10 WWM W/ TURNDOWN EDGE.
9. 4" CONCRETE FILLED PIPE IN 16" DIA. X 2'-6" DEEP CONC. FOOTING, PAINT TO MATCH STUCCO FINISH.
10. ASPHALT PAVING
11. GROUT ALL CELLS SOLID BELOW GRADE, TYPICAL.

REFUSE ENCLOSURE N.T.S.



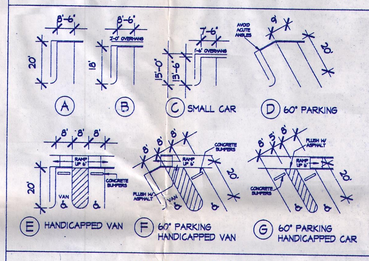
KEYED NOTES

1. CONCRETE RAMP
2. CONCRETE SIDEWALK.
3. STRIPED CROSSWALK.
4. STRIPING.
5. ASPHALT PAVING.
6. FIRE HYDRANT LOCATION (EXISTING)
7. ALL WALKS AT HC PARKING FLUSH WITH HC ACCESS. ALL HC PARKING STALLS TO HAVE PAINTED SYMBOL AND POLE MOUNTED SIGN. VAN SPACES TO BE IDENTIFIED.
8. BIKE RACK (5 BIKES), SEE DETAIL THIS PAGE.
9. BIKE RACK (10 BIKES), SEE DETAIL THIS PAGE.
10. SITE LIGHTING, SEE DETAIL THIS PAGE.
11. 6' PUBLIC SIDEWALK IN R.O.W. @ PROPERTY LINE.
12. 6' PARKING LOT ACCESS SIDEWALK (6' CLEAR)
13. 24' DRIVE WIDTH.
14. 30' DRIVE WIDTH.
15. 40' DRIVE WIDTH.
16. TYPICAL MONUMENT SIGN (DOUBLE SIDED) 50 SF. EACH SIDE INTERNALLY ILLUMINATED. SEE SHEET A1.
17. TYPICAL MONUMENT SIGN (DOUBLE SIDED) 100 SF. EACH SIDE INTERNALLY ILLUMINATED. SEE SHEET A1.
18. ~~TYPICAL MONUMENT SIGN (DOUBLE SIDED) 150 SF. EACH SIDE INTERNALLY ILLUMINATED. SEE SHEET A1.~~
19. REFUSE LOCATION TO CITY OF ALB. STANDARD.
20. FIRE HYDRANT LOCATION (PROPOSED)
21. REST AREA
22. PADS 1 THRU 5 ARE REQUIRED TO PAY A PRO-RATED SHARE OF OFF-SITE MITIGATION COSTS AS DETERMINED BY TRAFFIC ENGINEER.

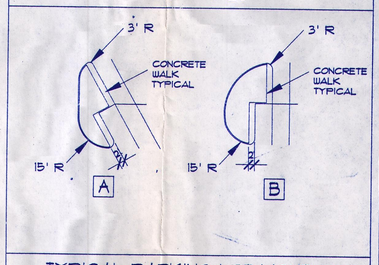
RADIUS INFORMATION

1	R = 3'-0" & 15'-0" SEE CURB TYPES	7	RADIUS = 20'-0"
2	RADIUS = 2'-0"	8	RADIUS = 25'-0"
3	RADIUS = 3'-0"	9	RADIUS = 30'-0"
4	RADIUS = 5'-0"	10	RADIUS = 50'-0"
5	RADIUS = 10'-0"	11	RADIUS = 75'-0"
6	RADIUS = 15'-0"	12	RADIUS = 100'-0"

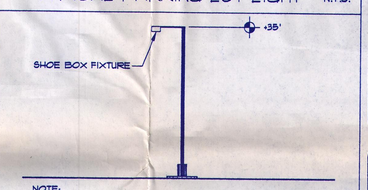
PARKING TYPES N.T.S.



CURB TYPES N.T.S.

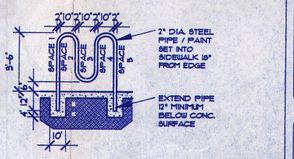


TYPICAL PARKING LOT LIGHT N.T.S.



NOTE:
SIGHT LIGHTING PROVIDED ON THE BUILDING FACADES SHALL BE ANGLED TO BE NON-INTRUSIVE INTO ADJACENT AREAS.
LIGHTING LOCATIONS:
PHOTOMETRIC SITE PLAN WILL BE PROVIDED WITH THE BUILDING PERMIT.

BIKE RACK DETAIL N.T.S.



LOCATION & LEGAL DESCRIPTION

RIVERVIEW PARCEL H-6,
NORTHERLY 2-ACRE UNPLATTED PARCEL AND
SOUTHERLY 2-ACRE UNPLATTED PARCEL

SITUATE WITHIN THE TOWN OF ALAMEDA GRANT "PROJECTED" SECTION 13, TOWNSHIP 11 NORTH, RANGE 2 EAST NEW MEXICO PRINCIPLE MERIDIAN
CITY OF ALBUQUERQUE, BERNALILLO COUNTY, NEW MEXICO

ZONING:	SU-1 FOR IP USES
TOTAL ACREAGE:	13.18846 AC +-
ZONE ATLAS:	C-12-Z

BUILDING AREA AND PARKING CALCULATIONS

BUILDING AREA		CARS
MAJOR 1	54,948 S.F.	÷ 200 = 275
PAD 1	6,000 S.F.	÷ 200 = 30
PAD 2	PAD DENSITY FAR .30	5 PER 1,000
PAD 3	PAD DENSITY FAR .30	5 PER 1,000
PAD 4	PAD DENSITY FAR .30	5 PER 1,000
PAD 5	PAD DENSITY FAR .30	5 PER 1,000
PAD 6	3,200 S.F. *720 S.F. CAR WASH	÷ 200 = 16
REQUIRED PARKING SPACES		321
PROVIDED PARKING SPACES		323

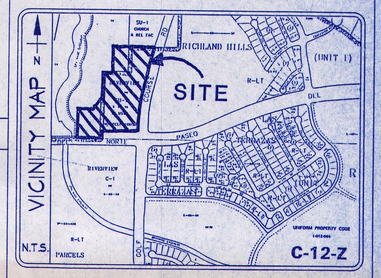
LANDSCAPE CALCULATIONS

TOTAL LAND: INCLUDES- MAJOR 1, PAD 1, PAD 6 AND LANDSCAPED BUFFER	384,601 S.F.
LESS BUILDING AREA	- 63,525 S.F.
LESS ASPHALT & CONCRETE AREA	- 279,197 S.F.
REQUIRED REMAINING	41,879 S.F.
384,601 - 63,525 / 1.15 = 279,197 X 15% = 41,879 S.F.	
TOTAL LANDSCAPING PROVIDED INCLUDES- MAJOR 1, PAD 1, PAD 6 AND 10' LANDSCAPED BUFFER (SEE LANDSCAPED PLAN)	83,311 S.F.
AVERAGE LANDSCAPING	30 %

EPC 3-95-17 DRB-95-168

SIGNATURE BLOCK

I CERTIFY THAT THIS AREA ZONED SU-1/IP AND THIS PLAN IS CONSISTANT WITH THE SPECIFIC DEVELOPMENT PLAN APPROVED BY THE ENVIRONMENTAL PLANNING COMMISION ON 3-16-95
Jack Cloud 9-21-95
PLANNING DIRECTOR DATE
APPROVED AS TO THE REQUIREMENTS
TRAFFIC ENGINEER 5-30-95 DATE
AMAFCA 9-7-95 DATE
PARKS & RECREATION & GREEN SERVICES 5-30-95 DATE
CITY ENGINEER 9-7-95 DATE
WATER RESOURCES 5-30-95 DATE
NEW MEXICO UTILITIES C-1-95 DATE



UPDATED:	4/5/95
UPDATED:	2/17/95
UPDATED:	1/27/95 8/29/95 PAD 1 CHANGES
UPDATED:	1/19/95 5/8/95 AS PER EPC COMMENTS
PLOT DATE:	12/30/94

job title
GOLF COURSE & PASEO
GOLF COURSE RD & PASEO DEL NORTE
ALBUQUERQUE, NM

PROJECT MANAGER	job no	date
GEORGE RAINHART, AIA	9405I	12/30/94
sheet title: SITE DEVELOPMENT PLAN	by: TSV	

STATE OF NEW MEXICO JORGE DE LA TORRE NO. 850 REGISTERED ARCHITECT

de la torre • rainhart, pa
architects aia
north town office park
7801 academy rd nc, building 2 • suite 200
albuquerque nm 87109 • 505.828.9611

sheet C1 of 3

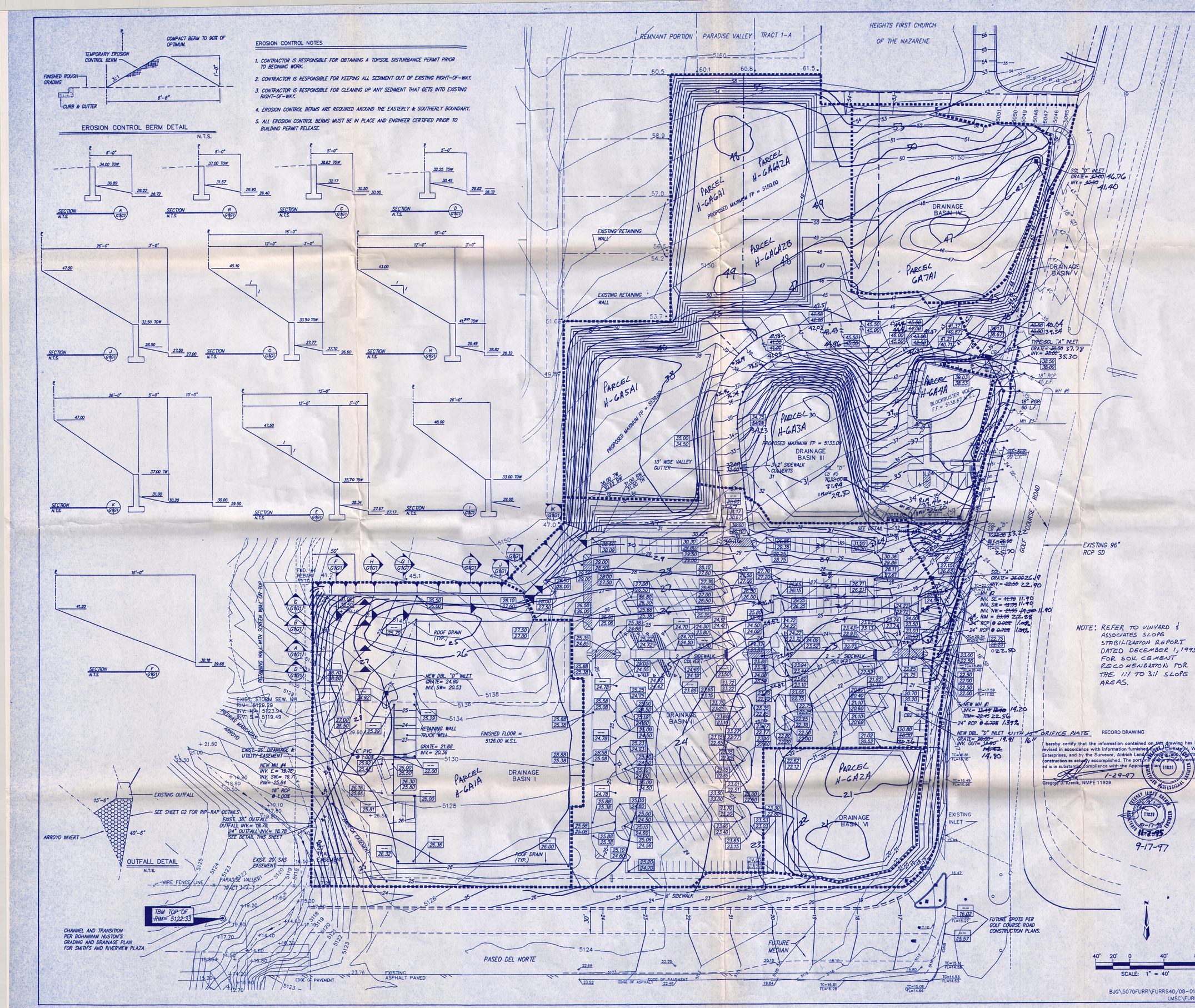
FILE NAME: C:\D\GOLF\SPCIVS START DATE: 12/15/94

EROSION CONTROL BERM DETAIL

N.T.S.

EROSION CONTROL NOTES

1. CONTRACTOR IS RESPONSIBLE FOR OBTAINING A TOPSOIL DISTURBANCE PERMIT PRIOR TO BEGINING WORK.
2. CONTRACTOR IS RESPONSIBLE FOR KEEPING ALL SEDIMENT OUT OF EXISTING RIGHT-OF-WAY.
3. CONTRACTOR IS RESPONSIBLE FOR CLEANING UP ANY SEDIMENT THAT GETS INTO EXISTING RIGHT-OF-WAY.
4. EROSION CONTROL BERMS ARE REQUIRED AROUND THE EASTERLY & SOUTHERLY BOUNDARY.
5. ALL EROSION CONTROL BERMS MUST BE IN PLACE AND ENGINEER CERTIFIED PRIOR TO BUILDING PERMIT RELEASE.

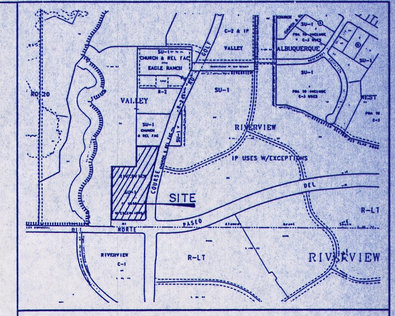


I hereby certify that the information contained on this drawing has been revised in accordance with information furnished by the Contractor, Wilger Enterprises, and by the Surveyor, Aldrich Land Surveying, and reflects the construction as actually accomplished. The portions of work so revised is in substantial compliance with the Approved Plans.

1-29-97

Gregory J. Krenik, NMPE 11929

9-17-97



VICINITY MAP ZONE MAP: C-12-Z

ACS BENCHMARK

STATION IS A STANDARD CORPS OF ENGINEERS METAL TABLET SET IN A CONCRETE POST, 0.75 FT. ABOVE THE GROUND, STAMPED "ALAMEDA B NO. ALBUQUERQUE DISTRICT, 1950".

X=373,513.20
Y=1,520,142.81
Z=5058.25

TBM

SANITARY SEWER MANHOLE RIM AT THE SOUTHWEST CORNER OF PROPERTY IN PASEO DEL NORTE RIGHT-OF-WAY.
EL= 5122.33

LEGAL DESCRIPTION

TRACT H6 RIVERVIEW

NOTES

1. SITE DOES NOT LIE WITHIN A 100 YEAR FLOOD ZONE.
2. NO-OFFSITE FLOWS ENTER THIS SITE.
3. TYPE "D" CATCH BASIN PER CITY STD. DWG. 2206.
4. ALL LANDSCAPE AREAS ADJACENT TO BUILDING TO BE GRADED SUCH THAT ROOF RUNOFF DOES NOT POND.
5. CONTRACTOR MUST OBTAIN A TOPSOIL DISTURBANCE PERMIT FROM THE ENVIRONMENTAL HEALTH DIVISION PRIOR TO CONSTRUCTION.
6. CITY OF ALBUQUERQUE STANDARD SPECIFICATIONS FOR PUBLIC WORKS CONSTRUCTION, LATEST EDITION SHALL GOVERN ALL WORK.
7. THE CONTRACTOR SHALL CONFORM TO ALL CITY, COUNTY, STATE AND FEDERAL DUST CONTROL MEASURES AND REQUIREMENTS AND WILL BE RESPONSIBLE FOR PREPARING AND OBTAINING ALL NECESSARY APPLICATIONS AND APPROVALS.
8. THE CONTRACTOR SHALL ENSURE THAT NO SOIL ERODES FROM THE LOTS INTO PUBLIC RIGHT-OF-WAY. THIS CAN BE ACHIEVED BY CONSTRUCTIONING TEMP. BERMS AS PER DTL THIS SHT. AND WETTING THE SOIL TO KEEP IT FROM BLOWING.
9. THE EARTHWORK CONTACTOR SHALL STOCKPILE ENOUGH MATERIAL ADJACENT TO RETAINING WALL LOCATIONS TO BE UTILIZED FOR WALL BACKFILL.
10. ALL CONCRETE CURBING TO BE 4000 PSI @ 28 DAYS.
11. SEE OFFSITE PLANS FOR GOLF COURSE ROAD DESIGN.
12. LIMITS OF CONSTRUCTION WITHIN THE MONUMENT NEED TO BE STAKED PRIOR TO SOIL DISTURBANCE FOR NATIONAL PARK INSPECTION.
13. A SPECIAL USE PERMIT IS REQUIRED PRIOR TO ANY SOIL DISTURBANCE WITHIN THE MONUMENT.
14. THE REMOVAL\REPLACEMENT OF ANY MONUMENT BOUNDARY FENCE MUST BE COORDINATE WITH THE OPEN SPACE DIVISION (873-6620)

LEGEND

- PROPERTY LINE
- 50.5 EXISTING SPOT ELEVATION
- 5094 EXISTING CONTOUR
- 90 PROPOSED CONTOUR
- 00.00 / 00.00 PROPOSED SPOT ELEVATION
- F.F. = FINISHED FLOOR
- DRAINAGE AREA BOUNDARY
- PROPOSED INLET
- EXISTING STORM DRAIN
- 1:1 TO 3:1 SLOPE CURLEX MATTING WITH C.O.A. MULCH SEED MIX AND IRRIGATION
- EXTENDED STEM WALL

10-25-95
A.M.A.F.C.A. REF: PIEDRAS MARCADAS ARROYO DATE

FURR'S
LAS MARCADAS SHOPPING CENTER
GRADING & DRAINAGE PLAN

D. MARK GOODWIN & ASSOCIATES, P.A.
CONSULTING ENGINEERS & SURVEYORS
P.O. BOX 90606
ALBUQUERQUE, NEW MEXICO 87199
(505) 345-2010

Designed: GJK	Drawn: JMB	Checked: DMG	Sheet 3 G1 3
Scale: 1"=40'	Date: 12/94	Job: 94143	

BJG\5070FURR\FURRS40/08-01-95
LMSC\FURRS40