

DISCLAIMER

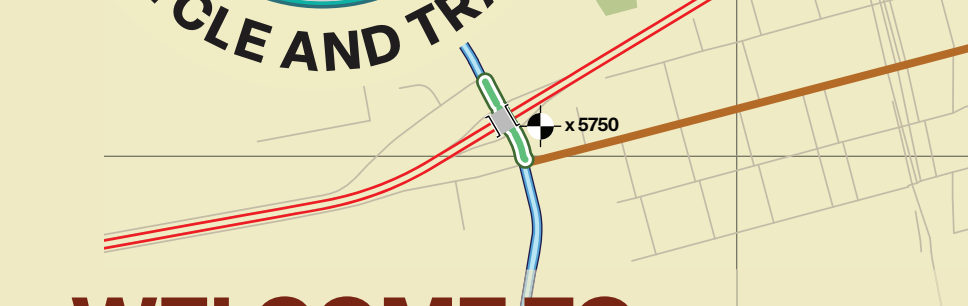

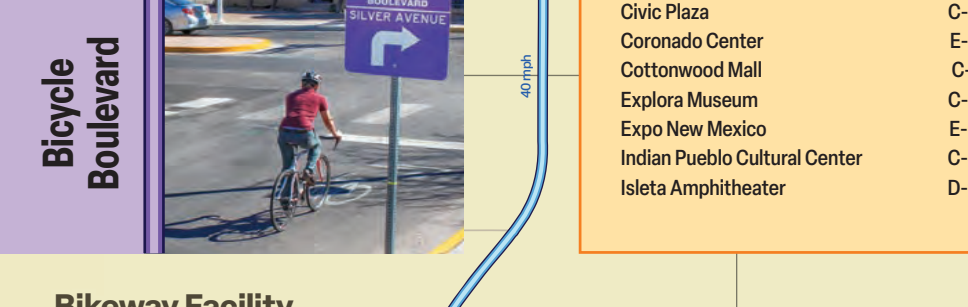



This map is provided as a general guide for bicycling in the Greater Albuquerque area. The line work and related information shown on this map are compiled from data provided by various state and local government sources including: City of Albuquerque, Bernalillo County, Mid-Region Council of Governments, New Mexico Department of Transportation, and City of Rio Rancho. The City of Albuquerque maintains only those facilities owned and operated within its jurisdiction.

The information shown is believed to be an accurate representation of available data as of January 2025. However, no guarantees are made regarding its accuracy or completeness.

By using this map, you acknowledge and agree that the City of Albuquerque assumes no responsibility or liability for any errors, omissions, or outcomes resulting from its use.

BICYCLES ALLOWED IN CITY OPEN SPACE AND NON-WILDERNESS AREAS ONLY

This map is produced by the City of Albuquerque Department of Municipal Development, Transportation Engineering Division, Planning Group. Printed May 2026.



WELCOME TO BICYCLING IN ALBUQUERQUE

ONE ALBUQUERQUE

Albuquerque's temperate climate and abundant sunshine make it a wonderful place to ride year-round. Whether you're commuting, exercising, or cruising for fun—bicycling boosts your health, reduces traffic congestion, and keeps our high desert air clean.

The City of Albuquerque is committed to making bicycling accessible and enjoyable for everyone. We continue to expand our bicycle network and, in 2019, joined the Vision Zero initiative to create safer streets for all road users, including people on bikes.

We invite you to explore the routes and destinations featured on this map and enjoy everything Albuquerque has to offer on two wheels. Thanks for riding with care and keeping our bikeways enjoyable for all.

Here's to great rides ahead!



PLACES OF INTEREST

★ ★	★ ★	★ ★	★ ★
ABQ BioPark- Aquarium and Botanical Gardens	B-5	Isotopes Park	D-6
ABQ BioPark- Tinley Beach	C-6	KIMO Theatre	C-6
ABQ BioPark- Zoo	C-6	Kiva Auditorium/Albuquerque Convention Center	C-5
Albuquerque Museum	C-5	National Hispanic Cultural Center	C-6
Anderson Abruzzo International Balloon Museum	D-1	New Mexico Museum of Natural History & Science	C-5
Balloon Fiesta Park	D-1	Old Town	C-5
Bike in Coffee	B-5	Open Space Visitor Center	C-2
Civic Plaza	C-5	Petroglyph National Monument Visitor Center	B-3
Coronado Center	E-5	Poppley Hall/UNM	D-6
Cottonwood Mall	C-1	Rio Grande Nature Center State Park	C-4
Explora Museum	C-5	Sandia Amphitheater/Sandia Resort & Casino	E-E
Expo New Mexico	C-4	Sandia Peak Tramway (base terminal)	I-1
Indian Pueblo Cultural Center	D-9	The PU/University Arena	D-5
Isleta Amphitheater	D-9	University Stadium	D-6
		Winrock Town Center	E-5

Petroglyph National Monument

ALBUQUERQUE BICYCLE AND TRAIL MAP


WELCOME TO BICYCLING IN ALBUQUERQUE

ONE ALBUQUERQUE

Albuquerque's temperate climate and abundant sunshine make it a wonderful place to ride year-round. Whether you're commuting, exercising, or cruising for fun—bicycling boosts your health, reduces traffic congestion, and keeps our high desert air clean.

The City of Albuquerque is committed to making bicycling accessible and enjoyable for everyone. We continue to expand our bicycle network and, in 2019, joined the Vision Zero initiative to create safer streets for all road users, including people on bikes.

We invite you to explore the routes and destinations featured on this map and enjoy everything Albuquerque has to offer on two wheels. Thanks for riding with care and keeping our bikeways enjoyable for all.



LEGEND

- Paved Multi-Use Trail - A paved trail closed to automotive traffic and separated from the roadway system
- Multi-Use Trail / Side Path - A paved trail closed to motorized traffic and parallel to a roadway
- Unpaved Multi-Use Trail - An unpaved trail closed to motorized traffic
- Separated Bicycle Lane - A bike lane that features some form of vertical separation in the painted buffer. Also known as protected bike lanes.
- Buffered Bicycle Lane - A bike lane with a painted buffer to provide separation from motorized traffic
- Bicycle Lane - A portion of the street with a designated lane for bicycles
- Bicycle Boulevard - Streets with low traffic speeds designed to give priority to bicycle travel
- Bicycle Routes 25 mph or less - Cars and bicycles share the street
- Bicycle Routes 26 mph or more - Cars and bicycles share the street
- 50-Mile Loop
- Bridges - Bicycle/Pedestrian Overpass/Underpass
- Bike Lane in one direction only as indicated by arrows
- Esperanza Bicycle Safety Education Center
- Pump Track/Bicycle Park
- Mountain Bike Trailhead
- Place of Interest
- School
- Bosque Trail Parking
- Bicycle Shop
- New Mexico Rail Runner Express Station
- Community Center/Multi-generational Center/Senior Center
- Elevation Point
- ART Station
- Transit Station
- Parks
- Library

Bicycle facilities are listed from most comfortable (separated multi-use trail) to least comfortable (bike routes above 25 mph). Neighborhood streets may serve as connections between designated bikeways along your route.

Bicyclists traveling east/west in Albuquerque should be prepared to ride uphill.

Elevation is lowest near the Rio Grande and ascends on both the east and west sides of the river.

