2020 ALBUQUERQUE BICYCLE AND TRAIL MAP

Bike Map updated every other year



photo by Andrew Varoz

photo by Andrew Varoz

photo by Roland Pentilla



photo by Andrew Varoz

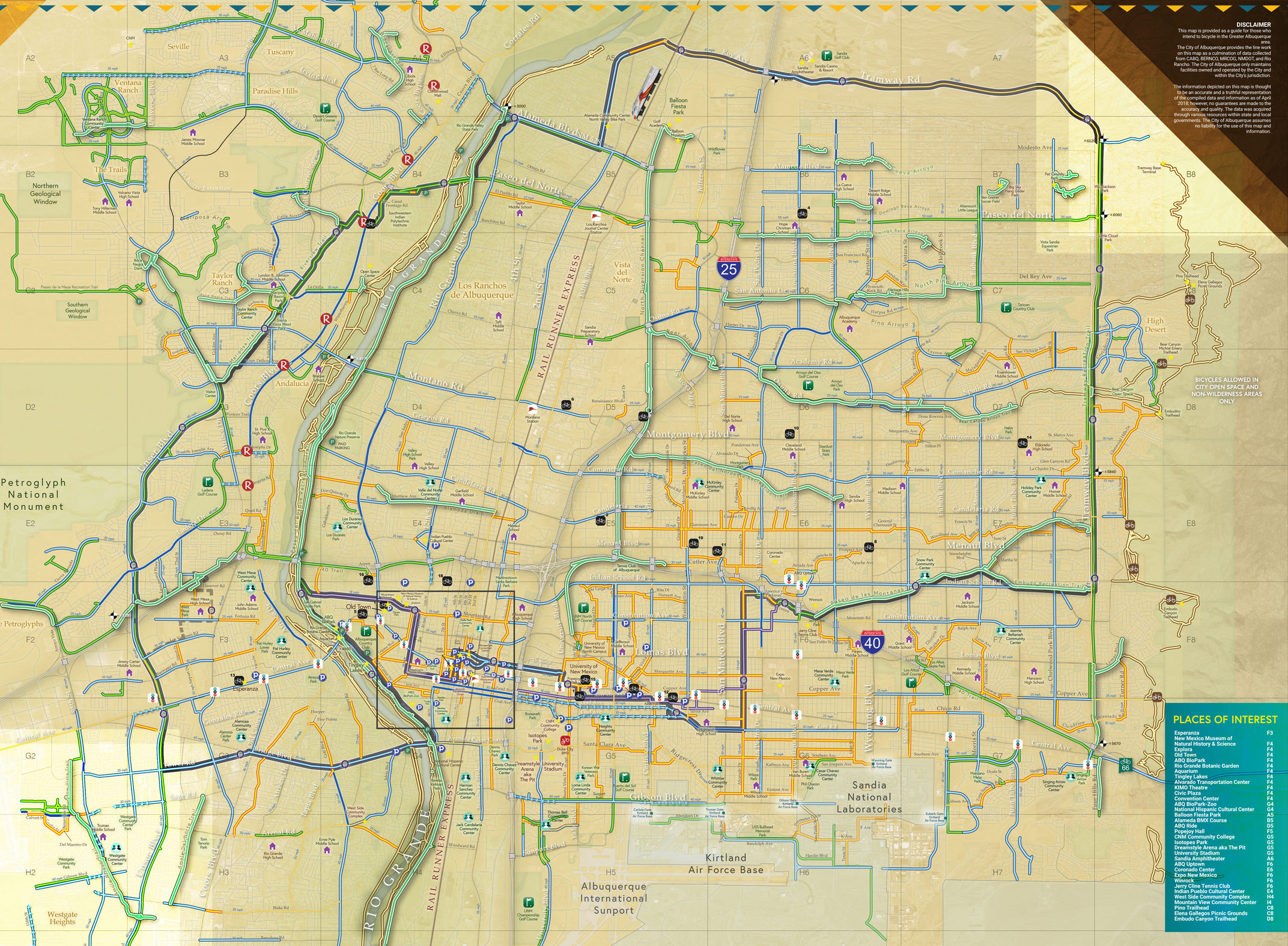

DISCLAIMER

This map is provided as a guide for those who intend to bicycle in the Greater Albuquerque area.

The City of Albuquerque provides the line work on this map as a culmination of data collected from CABQ, BERNCO, MRCOG, NMDOT, and Rio Rancho. The City of Albuquerque only maintains facilities owned and operated by the City and within the City's jurisdiction.

The information depicted on this map is thought to be an accurate and a truthful representation of the compiled data and information as of April 2018; however, no guarantees are made to the accuracy and quality. The data was acquired through various resources within state and local governments. The City of Albuquerque assumes no liability for the use of this map and information.

BICYCLES ALLOWED IN CITY OPEN SPACE AND NON-WILDERNESS AREAS ONLY

PLACES OF INTEREST

Esperanza	F3
New Mexico Museum of Natural History & Science	F4
Explora	F4
Old Town	F4
ABQ BioPark	F4
Rio Grande Botanic Garden	F4
Aquarium	F4
Tingley Lakes	F4
Alvarado Transportation Center	F4
KiMO Theatre	F4
Civic Plaza	F4
Convention Center	F4
ABQ BioPark Zoo	G4
National Hispanic Cultural Center	G4
Balloon Fiesta Park	A5
Alameda BMX Course	B5
ABQ Ride	D5
Popejoy Hall	F5
CNM Community College	G5
Isotopes Park	G5
Dreamstyle Arena aka The Pit	G5
University Stadium	G5
Sandia Amphitheater	A6
ABQ Uptown	F6
Coronado Center	E6
Expo New Mexico	F6
Winrock	F6
Jerry Cline Tennis Club	F6
Indian Pueblo Cultural Center	E4
West Side Community Complex	H4
Mountain View Community Center	I4
Pino Trailhead	C8
Elena Gallegos Picnic Grounds	C8
Embudo Canyon Trailhead	D8

WELCOME TO BICYCLING IN ALBUQUERQUE!

Bicycling is both an important element of the City's multi-modal transportation system and a very popular recreational activity. Our temperate climate and sunshine allow for year-round bicycling opportunities. Taking advantage of these opportunities can result in significant benefits to your health and physical fitness. Bicycle commuting is strongly encouraged as a means of reducing traffic congestion and improving the City's air quality.

Albuquerque bicycle programs strive to provide a safe riding environment for bicycle riders of all levels. There are over 550 miles of on-street bicycle facilities and multi-use trails in the City, and what you see represented on this map is only the beginning. The City is committed to the continued expansion of the system to make bicycling accessible to everyone. In 2019, the City signed the Vision Zero pledge to enhance Albuquerque's efforts in creating visibility and inclusive streets for bicyclists.

The City of Albuquerque invites you to explore the routes and destinations identified on this map. We sincerely hope you enjoy your bicycling experience in Albuquerque. Please bicycle responsibly, obey traffic laws, and share our multi-use trails. See you out on the trail!

For more information about Bicycling in the Albuquerque Metro Area go to the city's web site at www.cabq.gov/bike

MAYOR TIM KELLER

LEGEND

- **Multi-use Trail** - A paved trail closed to automotive traffic
- **Bosque/Arroyo Trail** - A paved trail along arroyo system closed to automotive traffic
- **Bicycle Lane** - A portion of the street with a designated lane for bicycles
- **One-Way Bicycle Lane** - Single direction lane indicated by the arrows.
- **Buffered Bicycle Lane**
- **Bicycle Routes 25 mph or less** - Cars and bicycles share the street
- **Bicycle Routes 26 mph or more** - Cars and bicycles share the street
- **Bicycle Boulevard** - A shared roadway optimized by bicycle traffic
- **Unpaved Multi-Use Trail** - An unpaved trail, maintained and closed to automotive traffic
- **Arroyos**
- **50-Mile Loop**
- **Bicycle/Pedestrian Overpass/Underpass**
- **Mountain Bike Trailhead**
- **Place of Interest**
- **Pace Bike Share Stop** *Subject to Change*
- **School**
- **Bosque Trail Parking**
- **ABQ Ride Stop**
- **Bicycle Shop**
- **New Mexico Rail Runner Express Station**
- **Duke City BMX Track**
- **Community Center**
- **Elevation Point**
- **ART Station**
- **Rapid Ride Stop**

N

SCALE

0 1 2 miles

Scan for online map and cycling information

Neighborhood streets may serve as connections between designated bikeways along your route.