

**PHASE I ENVIRONMENTAL SITE ASSESSMENT  
GIBSON MEDICAL CENTER  
5400 Gibson Boulevard SE  
ALBUQUERQUE, NEW MEXICO 87108**

Prepared for:

City of Albuquerque  
Municipal Development  
One Civic Plaza, Room 7057  
Albuquerque, New Mexico, 87103

Prepared by:



**Sendero Environmental, LLC**  
Albuquerque, New Mexico  
Office: (505) 620-6479  
[Kendonm2008@yahoo.com](mailto:Kendonm2008@yahoo.com)

Project No.: 20-20

June 16, 2020

## EXECUTIVE SUMMARY

Sendero Environmental, LLC, was retained by Ms. Reylene Garcia, Assistant Property Manager for the City of Albuquerque, to conduct a Phase I Environmental Site Assessment (ESA) of the Gibson Medical Center located at 5400 Gibson Boulevard SE in Albuquerque, Bernalillo County, New Mexico, 87108. The subject property was developed as the Bataan Memorial Methodist Hospital circa 1951 and has been utilized for medical purposes through present day.

The purpose of the Phase I ESA is to assess whether the subject property has a potential to contain Recognized Environmental Conditions (RECs), Controlled RECs, or Historical RECs. To accomplish this, a site reconnaissance and records review were performed in accordance with ASTM Standard E-1527-13. This report differs from the ASTM Standard primarily in report format. A review of federal and state environmental information databases indicated the following:

- There is one SEMS Archive site within a 0.5-mile radius of the subject property.
- There are three Resource Conservation & Recovery Act (RCRA) hazardous waste Corrective Action (CORRACTS) sites listed within a 1.0-mile radius of the subject property.
- There are five RCRA hazardous waste generators listed within 0.1 miles of the subject property, including one tenant at the subject property.
- There are two RCRA non-generators listed within 0.1 miles of the subject property, including one tenant at the subject property.
- There are fifteen Compliance and Enforcement Program Cleanup Sites (CEPCS) listed within a 0.5-mile radius of the subject property.
- There are five registered Underground storage tank (UST) facilities listed within a 0.1-mile radius of the subject property, including two USTs at the subject property. There are no registered Aboveground Storage Tank (AST) facilities listed within a 0.1-mile radius of the subject property.
- There are 21 Leaking-UST sites listed within a 0.5-mile radius of the subject property.
- There is one Solid Waste Facility (SWF) listed within a 0.5-mile radius of the subject property.

Based on the information reviewed, the nearby SEMS Archive, RCRA CORRACTS, RCRA generator/non-generator, CEPCS, registered AST/UST, Leaking-UST, and SWF sites identified do not appear to present a REC relative to the subject property at this time. This assessment has revealed no evidence of a REC in connection with the subject property. No further environmental assessment of the subject property appears warranted at this time. The following Business Environmental Risks warrant mention:

- Radon concentrations appear to be low to moderate in the zip code area of the subject property. A radon survey can be performed at the request of the client.
- Based on the construction dates of the complex, there is an elevated potential for asbestos-containing materials (ACBMs) to be present. However, the current owners did

not provide information regarding previous asbestos sampling and remediation. It is recommended that the current owners provide documentation to the City of Albuquerque for all historical asbestos surveys and asbestos remediation projects. If comprehensive ACBM information is not provided, then a thorough asbestos survey is warranted.

- Based on the construction dates of the hospital complex, there is an elevated potential for lead-based paint (LBP) to be present. The current owners did not provide information regarding previous LBP sampling or mitigation reports. It is recommended that current owners provide documentation to the City of Albuquerque for all historical LBP surveys and LBP remediation projects. If comprehensive LBP information is not provided, then a thorough LBP survey is warranted.
- One of the tenants at the subject property, AMG Specialty Hospital, is an active RCRA hazardous wastes generator and one tenant, Quest Diagnostics, was a former RCRA hazardous wastes generator. Sendero Environmental was not provided information concerning the RCRA permits. Sendero Environmental recommends that RCRA hazardous wastes generator status should be verified with occupants if the City of Albuquerque acquires the subject property.
- According to the current owners, lead-in-water sampling is done annually at the subject property. However, the owners did not provide access the reports and findings of the sampling. It is recommended that the current ownership provide all documentation of lead-in-water sampling to the City of Albuquerque.
- There are multiple customer-owned transformers located on-site. Sendero Environmental recommends that all wet-type customer-owned transformers should be sampled for polychlorinated biphenyls (PCBs).
- Oily staining was present around the trash compactor. Sendero Environmental recommends that the equipment should be repaired so that it stops leaking.

TABLE OF CONTENTS

<b>EXECUTIVE SUMMARY</b>	
<b>1.0 INTRODUCTION</b>	<b>1</b>
<b>2.0 SITE DESCRIPTION</b>	<b>2</b>
<b>3.0 PHYSICAL SETTING</b>	<b>4</b>
<b>4.0 SITE RECONNAISSANCE</b>	<b>5</b>
4.1 Current Use	5
4.2 Surface Sources	5
4.3 Petroleum Storage Tanks	5
4.4 PCB Equipment	6
<b>5.0 HISTORICAL USE OF THE PROPERTY</b>	<b>7</b>
5.1 Topographic Maps	7
5.2 Aerial Photographs	8
5.3 Street Directories	8
5.4 Sanborn Fire Insurance Maps	11
5.5 Verbal History	11
5.6 Prior Report Review	12
<b>6.0 ENVIRONMENTAL RECORDS REVIEW</b>	<b>12</b>
6.1 Federal Databases	12
6.1.1 Superfund Enterprise Management System Archived Site Inventory	13
6.1.2 Resource Conservation and Recovery Act Corrective Action Sites	13
6.1.3 Resource Conservation and Recovery Act Generator Sites	14
6.1.4 Resource Conservation and Recovery Act Non-Generator Sites	15
6.1.5 Emergency Response Notification System	16
6.2 State Databases	16
6.2.1 NMED Compliance and Enforcement Program Cleanup Sites	16
6.2.2 NMED Petroleum Storage Tank Bureau Registered AST/UST Database	18
6.2.3 NMED Petroleum Storage Tank Bureau Leaking-UST Database	19
6.2.4 Solid Waste Facilities and Recyclers	20
<b>7.0 ON-SITE SAMPLING</b>	<b>20</b>
<b>8.0 RADON</b>	<b>23</b>
<b>9.0 CONCLUSIONS</b>	<b>24</b>
<b>10.0 RECOMMENDATIONS</b>	<b>25</b>
<b>11.0 CLOSURE</b>	<b>25</b>
<b>12.0 REFERENCES</b>	<b>27</b>

**LIST OF APPENDICES**

Figures	Appendix A
Figure 1. Site Location Map	A-1
Figure 2. Adjacent Properties Map	A-2
Figure 3. Site Sketch	A-3
Site Photographs	Appendix B
Historical Aerial Photographs	Appendix C
Historical Sanborn Fire Insurance Maps	Appendix D
ASTM User Questionnaire	Appendix E
GeoSearch E RecSearch Database	Appendix F
UST Data	Appendix G

**LIST OF TABLES**

Table 1. Historical City Street Directory Summary (North)	Page 9
---	--------

## 1.0 INTRODUCTION

This report presents the results of a Phase I Environmental Site Assessment (ESA) that was conducted by Sendero Environmental, LLC, for the Gibson Medical Center, located at 5400 Gibson Boulevard SE, Albuquerque, Bernalillo County, New Mexico, 87108 (Appendix A, Figure 1). The subject property was developed as a medical facility circa 1955. The Phase I ESA is being performed at the request of Ms. Reylene Garcia, Assistant Property Manager with the Office of Municipal Development of the City of Albuquerque and this report has been prepared for the exclusive use and reliance of the City of Albuquerque. Use or reliance by any other party is prohibited without the written authorization of the City of Albuquerque and Sendero Environmental.

The Phase I ESA is an effort to assess whether Recognized Environmental Conditions (RECs) are present, whether the site has significant potential to be contaminated by hazardous substances, and whether further investigation appears warranted. RECs are defined by ASTM Standard E-1527-13 to mean the presence or likely presence of hazardous substances or petroleum products on a site under conditions that indicate an existing release, a past release, or a material threat of a release into structures, or ground, or groundwater, or surface water on the site. The term includes hazardous substances or petroleum products even under conditions in compliance with law. RECs are not *de minimus* conditions that generally do not present a material risk of harm to public health or the environment, and that generally would not be subject to enforcement action if brought to the attention of appropriate government agencies. Historical RECs (HRECs) are conditions that at one time were RECs but have been mitigated to the satisfaction of a regulatory agency. Controlled RECs (CRECs) are petroleum products or hazardous substances that remain in place subject to the implementation of required controls. HRECs and CRECs have been mitigated or addressed to the extent that they are no longer considered to present a significant risk of exposure.

The scope of the investigation includes a site reconnaissance and a records review in accordance with ASTM Standard E-1527-13. This report differs from the ASTM Standard primarily in report format. The Phase I Environmental Site Assessment included:

- 1) An Environmental Professional performed an on-site reconnaissance of the area to assess whether significant surface contamination (oil, refuse, etc.) was present. The Environmental Professional also observed the property immediately surrounding the site to evaluate the probability of off-site contaminants migrating onto the site.
- 2) An evaluation of the site history was conducted by reviewing historical topographic maps, street directories, and aerial photographs of the area to reveal previous site development that might have generated hazardous waste.

- 3) A review of selected government records was conducted to assess the presence of registered environmental sites, hazardous waste activity, abandoned or inactive waste dumpsites, landfills, and registered underground fuel storage tanks (USTs) and aboveground storage tanks (ASTs) on or near the site.

Sendero Environmental performed the site visit on May 18, 2020. At the time of the site visit, the temperature was approximately 81°F, with windspeeds of approximately 5 miles per hour. The sky was clear.

Mr. James Daskalos, co-owner of the subject property and Ms. Nadine Martinez-Daskalos, co-owner and general manager of the subject property, answered questions regarding the property history. Ms. Reylene Garcia completed the ASTM User Questionnaire (Appendix E), stating that she was aware of no environmental concerns regarding the subject property. Ms. Garcia added that she was aware of no activity or use limitations (engineering controls, land use restrictions, or institutional controls) in place at the site as a function of environmental concerns. She stated that the value of the property and structures has not been reduced relative to environmental concerns. She added that he was aware of no environmental liens filed against the property.

The owners did not allow access to the tenant spaces. The roofs of the buildings were not accessed. No other data gaps were identified relative to performance of this Phase I ESA.

## 2.0 SITE DESCRIPTION

The triangular-shaped 20.84-acre subject property is located at 5400 Gibson Boulevard SE, Albuquerque, New Mexico, 87108. The subject property is currently the Gibson Medical Center with tenants including: Optum Healthcare, Shadow Mountain Behavioral, Turquoise Lodge, Sandia National Labs, EIC Healthcare, and Café @ Gibson. The subject property consists of two lots: Tract A-1-A-1-A of the Lovelace Hospital, and Lot 1 Swift Addition Continued (an unoccupied building at the time of the site visit). The small west parcel uses two addresses: 5006 and 5400 Gibson Boulevard. According to the Albuquerque Geographic Information System (AGIS) website, the subject property is zoned “MX-H”, a high intensity, mixed use designation. The parcels’ UPC numbers are as follows: 101805513250020114 (20.42 acres) and 101805504151520102 (0.42 acres). The subject property is located in the north-central portion of Section 36, Township 10 North (T10N), Range 3 East (R3E), New Mexico; Zone Atlas Page M-18-Z.

The subject property is currently owned by Gibson Medical Center, LLC. The subject property is accessed by turning south off Gibson Boulevard. There is a cement block wall and wrought iron fence along the south side of Ridgecrest Drive, which also doubles as a parking lot on the south side of the subject property. There is a chain link fence along the east side of the property. There is a pedestrian overpass in front of the hospital main entrance, on the north-central side of the property. Site photographs are provided as Appendix B.

The 20.84-acre parcel is used as a medical center. The ground surface is mostly covered with asphalt. There is minimal, low-water commercial landscaping on the property. There is landscaping on the north side of the main building with storm water runoff outlets leading north towards Gibson Boulevard. There was little to no surface debris on the property. The buildings at the subject property contain approximately 559,054 square feet aggregate.

The main hospital building has five stories and a basement space. The exterior walls are stucco, the interior walls are sheetrock and ceramic tile. The floors are concrete and ceramic tile. The interior ceilings are sheetrock and suspended ceiling panels. The exterior roofing materials are tar and gravel, with some parts of the roof being corrugated metal panels. Mr. Daskalos could not recall if the building has insulation. The building is heated and cooled with an HVAC system.

The western-most building has stucco exterior walls, and a flat roof. The electrical building is constructed of corrugated metal panels, and does not have insulation. It has a slightly pitched roof. Other buildings on the property are constructed of stucco on the exterior walls, and have flat or slightly pitched roofs. All buildings are one-story except the main hospital building and a two-story office building directly east of the electrical building. Sendero Environmental was not provided access to the interior of the buildings other than the main hospital lobby and the electrical power plant.

Nearby properties are depicted in Appendix A, Figure 2. The subject property is located on the south side of Gibson Boulevard, in an area of commercial businesses and residences. Kirtland Air Force Base (KAFB) and the Veterans Affairs Hospital (VA) are located south adjacent to the subject property. McDonalds, Burger King, Twisters, Sonic, Pizza 9, Copper Common, Starbucks, 999 Seafood Global Beauty Supply, The Bird Hot Pot, Planet Fitness, Discount Liquors, Mr. B's Paint and Body, AAA 4-Lock, Gibson Food Mart, and Subway are located north of the subject property. The Pearl Apartments and the Lovelace Respiratory Research Institute are located east of the subject property.

Overhead electric lines run along the south side of the subject property, as well as connecting to the power station. There are three pole-mounted transformers in the northeast corner of the site, one pole-mounted transformer along the southern boundary of the site, two concrete-pad mounted transformers located near the emergency generator, and one concrete pad-mounted transformer on the south side of the western-most building. There are two USTs on the south side of the emergency generator; they contain diesel fuel for backup energy. Electric services are provided by Public Service Company of New Mexico (PNM). Phone service is provided by Century Link. Gas Company of New Mexico provides natural gas to the site.

Two solid waste bins are located on the east and south sides of the main building. They are emptied twice each week by the City of Albuquerque. Biohazardous wastes are the responsibilities of the tenants, and are recycled by Stericycle on a weekly basis. There are two landscaped stormwater runoff channels from the roof of the main building that drain north towards Gibson Boulevard.



### 3.0 PHYSICAL SETTING

According to the 2017 Albuquerque East topographic map, the elevation of the subject property is approximately 5,312 feet above mean sea level. The Albuquerque-Belen Basin is part of an interconnected series of north-south aligned grabens and structural basins that have subsided between uplifts, comprising the Rio Grande Rift. The complex structural basin formed during the Tertiary Period when the Sandia-Manzano fault-block was uplifted and tilted. In conjunction with subsidence of the rift, erosion from the adjacent uplifted blocks formed considerable valley fill, which is comprised of coalescing alluvial fans deposited unconformably over the Miocene-Pliocene Santa Fe Group. The Santa Fe Group consists of layers of unconsolidated to loosely-consolidated sediments (gravel, sand, silt, clay, and caliche) locally interbedded with Tertiary (7 million years ago) basalts. The piedmont sediments were deposited as arroyo channel fill and lenticular interchannel deposits. The basin is bounded on the east by the Sandia, Manzanita, Manzano, and Los Pinos Mountains, with more than 5,000 feet of topographic relief. The Joyita Hills, Socorro basin, and Ladron Peak border the Albuquerque-Belen basin to the south. The Lucero uplift and the Rio Puerco fault zone are located to the west. The basin is approximately 100 miles long and varies from 20 to 40 miles wide. The subject property is located on an alluvial fan (decomposed granite) that extends westward from the Sandia Mountains. Local topography slopes downhill to the north.

The soil survey of Bernalillo County indicates that the soil type is the Bluepoint-Kokan soil association. The Bluepoint loamy fine sand has slopes between 5% and 15%. The Kokan gravelly sand has slopes between 15% and 40%. The Bluepoint soil forms on fans between gravelly ridges of the hilly Kokan soil. The Bluepoint loamy fine sand has a permeability range between 6.0 and 20.0 inches per hour and a pH range between 7.4 and 8.4. It presents a low risk of corrosion to both concrete and uncoated steel. The Kokan gravelly sand has permeability greater than 20 inches per hour and a pH range between 7.4 and 7.8. It presents a high risk of corrosion to uncoated steel and a low risk of corrosion to concrete.

Federal Emergency Management Agency (FEMA) Flood Insurance Rate Map (FIRM) panel 35001CO362H, effective date August 16, 2012, was reviewed on May 26, 2020. It indicates that the subject property is located within an unshaded Zone “X” area that is outside of the 0.2% annual chance of flood (500-year floodplain). KAFB, which is directly adjacent to the south of the property, is marked as a shaded Zone “D” flood hazard area.

The New Mexico Office of the State Engineer website indicates that there are 12 wells in Section 36, and the average water depth in this region is 142 feet, with groundwater flowing south towards the KAFB wellfields and easterly toward municipal well fields.

## **4.0 SITE RECONNAISSANCE**

The site was visually observed by a qualified Environmental Professional on May 18, 2020. The site reconnaissance specifically addressed potential sources of contamination such as USTs, ASTs, polychlorinated biphenyl (PCB)-containing equipment, and material dumped or stored on the property. Determination of the presence of buried trash or debris, or contamination not readily apparent on the surface, requires investigative techniques and analytic testing which are beyond the scope of this assessment.

### **4.1 CURRENT USE**

The subject property is currently the Gibson Medical Center. The subject property was developed as early as 1951 for medical use as the Bataan Memorial Methodist Hospital, and continued expanding through present day. Gibson Medical Center LLC. acquired the subject property from Lovelace Medical Center circa 2007. Mr. James Daskalos could not provide information regarding when Lovelace Medical Center obtained the subject property from Bataan Memorial. Site features are indicated on Figure 3 in Appendix A.

### **4.2 SURFACE SOURCES**

No visual evidence of wetlands, odors, pits, ponds, lagoons, or stressed vegetation were observed during the site visit. No visual evidence of ground corrosion, or current or historical spills of hazardous substances was observed. There was moderate oily staining on the concrete around the trash compactor located on the south side of the main hospital building. As the staining was on concrete, it does not currently present a potential environmental concern; however, Sendero Environmental recommends that the equipment be repaired to stop the hydraulic oil leaks. There were two solid waste bins observed on the property, on the east and south sides of the main hospital building.

The tenants generate biohazardous wastes, which is collected by Stericycle for incineration. The tenants have typical hospital cleaning compounds, medicines, and gases. However, the property owner did not allow access to tenant spaces.

### **4.3 PETROLEUM STORAGE TANKS**

Mr. Daskalos and Ms. Martinez-Daskalos informed Sendero that there were two USTs containing diesel fuel located on the property. The USTs are located on the south side of the electrical building. No significant staining was observed around the USTs. There was one ventilation pipe running from the USTs and up the exterior wall of the electrical building. Sendero Environmental reviewed the February 2020 PSTB Inspection Report. The STIP3 USTs are each 5,000-gallon capacity. One was installed in September 1999 and the other was installed in July 2000. They have secondary containment systems, corrosion/cathodic protection, overfill protection, and release detection. Two violations were noted: there was no three-year corrosion protection

survey and the pipe transition sump was not properly installed (Appendix G). Mr. Daskalos was not able to provide information regarding whether the violations had been corrected. Mr. Daskalos stated that periodic tank integrity testing is performed and that no releases have been indicated.

One 500-gallon UST was removed from the Lovelace facility in August 1985. Two USTs at Buildings No. 5 and 6 were removed in 1987. One of those USTs had been installed in 1958 and was 3,000 gallons. One 20,000-gallon UST had been installed in 1965 and was removed in July 1988. One 20,000-gallon diesel fuel UST was removed from the subject property in September 1990. No releases have been reported at the subject property.

#### **4.4 PCB EQUIPMENT**

PCBs are carcinogenic but were historically used as cooling and insulating dielectric fluids in transformers and other electrical equipment. The 1976 Toxic Substances Control Act (TSCA) banned the manufacture of PCBs; however, older transformers may still be found which contain PCBs. Transformer oils are classified in one of three categories:

- Non-PCB — containing less than 50 parts per million (ppm) of PCBs.
- PCB-contaminated — containing between 50 and 500 ppm of PCBs.
- PCB — containing more than 500 ppm of PCBs. By federal regulation, all public utility PCB transformers were to have been removed from service by October 1990.

There were several transformers located throughout the property. No spills or surface stains were observed around the transformers. Mr. E.J. Anderson at PNM Resources was contacted by email for information regarding the transformers. Mr. Anderson responded on June 3, 2020, and provided the following information. There were three pole-mounted transformers located in the northeast corner of the subject property. The three PNM transformers were manufactured by Howard in 1985 and are non-PCB. There is one pole-mounted transformer along the southern boundary. It was manufactured by Cooper in 1983 and is non-PCB. PNM maintains responsibility for the safe operation of their equipment.

There are two transformers located near the emergency generator. Mr. Anderson did not have information on these transformers, but advised that they are customer-owned and may potentially contain PCBs. There was a small pad-mounted transformer on the south side of the main hospital building. It did not appear on Mr. Anderson's database and appears to also be customer-owned. Based on the time of construction of the building, it also has potential to contain PCBs. Sendero Environmental recommends that all wet-type customer-owned transformers should be sampled for PCBs.

No other transformers with a potential to contain PCBs were observed during the site visit. However, the trash compactor located on the south side of the main building may contain PCBs in the hydraulic oil, per a 2017 Rhoades Environmental Phase I ESA report.

## **5.0 HISTORICAL USE OF THE PROPERTY**

Based on the information reviewed, the subject property was initially developed circa 1951 as the Bataan Memorial Methodist Hospital. Since 1951, the subject property has been used for medical purposes, and expanded. Since 2007, the subject property has been Gibson Medical Center. A 50-year title history was not reviewed for indications that the site was previously owned by potential generators of hazardous wastes.

### **5.1 TOPOGRAPHIC MAPS**

United States Geological Survey Albuquerque East quadrangle topographic maps covering a range of 83 years (1934, 1954, 1960, 1967, 1972, 1990, 2010, 2013, 2017) were reviewed. Historical topographic map information is summarized as follows:

- The 1934 topographic map indicates that the subject property was vacant. From 1954 through 1990, the topographic map indicates a hospital was present on the subject property. The 1990 map shows that the hospital was in a shaded zone indicating a well-developed urban area. The 2010 through 2017 topographic maps use orthographic images as their bases. They also depict the hospital at the subject property.
- The 1934 topographic map indicates that the parcels to the north of the subject property were vacant. From 1954 through 1972, the number of buildings expanded from one to seventeen. From 1990 through 2017 the parcels to the north were commercial and residential; the parcels were shaded (well-developed urban area) on the 1990 topographic map.
- The 1934 through 1972 topographic maps indicate the parcels to the east were slowly developed into residential areas. The east parcels are depicted with shading (well-developed urban area) in the 1990 topographic map. From 2010 through 2017, the parcels to the east of the subject property are residential and Lovelace Respiratory Research Institute.
- The 1934 through 2017 topographic maps indicate that the parcel to the south was the VA hospital.
- From 1934 through 1954, the parcel to the west was undeveloped. From 1960 through 2017, it has been progressively developed as KAFB.

A portion of the 2017 topographic map is used as the base for Figure 1 in Appendix A. The historical topographic maps indicate that the subject property was developed after circa 1954. Potential environmental concerns were not identified based on a review of historical topographic maps.

## 5.2 AERIAL PHOTOGRAPHS

Aerial photographs of the site dated 1935, 1951, 1954, 1959, 1967, 1974, 1982, 1988, 1991, 1996, 1999, 2001, 2002, 2004, 2006, 2008, 2010, 2012, 2014, 2016, and 2018, covering a period of 83 years, were reviewed at the UNM Earth Data Analysis Center (EDAC), at the AGIS website, and on the Google Earth™ website. Copies of selected aerial photographs are provided as Appendix C. The older aerial photographs are of poor quality, making it difficult to discern details.

- The 1935 aerial image indicates the subject property was vacant. From 1951 through 2018, the subject property was developed as a medical center, with more buildings being added through time.
- The 1935 aerial photograph indicated that the parcels to the north of the subject property were undeveloped. From 1951 through 2018, the parcels were progressively developed with more commercial and residential buildings.
- The VA Hospital was present south of the subject property on aerial images from 1935 through 2018.
- The 1935 aerial photograph indicated the parcel to the west was undeveloped. From 1951 through 2018, it was part KAFB (small buildings) and part entrance to the VA hospital.

Based on a review of historical aerial photographs, Bataan Memorial Hospital was present circa 1951, and progressively developed with more buildings through 2018. No RECs were identified as a result of the review of historical aerial photographs.

## 5.3 STREET DIRECTORIES

Historical city street directories covering a range of 65 years (1950, 1955, 1960, 1965, 1970, 1975, 1980, 1985, 1990, 1996, 2000, 2005, 2010, and 2015) were reviewed at the City of Albuquerque Main Library. The subject property plus the adjacent parcel to the east have both used the same address, so it is not possible to accurately differentiate those two parcels based on street directory research.

- The subject property, 5400 Gibson Boulevard SE, was not listed before 1955. From 1955 through 1975, it was listed as Bataan Memorial Methodist Hospital. From 1970 through 2005 it was listed as Lovelace Medical Center. From 2010 through 2015, the subject property was listed as Albuquerque Health Partners.

- The subject property was also listed with addresses of 5002, 5004, and 5006 Gibson Boulevard. These were not listed from 1950 through 1955. From 1960 through 1985, the addresses housed dental practices. From 1990 through 2005, the property was listed as Lovelace Cosmetic Surgery. From 2010 through 2015, the property was not listed.
- The adjacent parcel to the east (5600 Gibson Boulevard) was not listed from 1950 through 1975. From 1980 through 1985, it was listed as residential. From 1990 through 2015, it was listed as Lake and Racquet Apartments.
- There are several parcels to the north of the subject property. Their historical street directories are summarized as follows:

Table 1. Historical City Street Directory Summary (North)

	5001	5101	5121	5211 5201	5301 5311 5509 5305 5303	5407 5401 5411 5455	5409 5419 5415 5455	5539 5511 5525 5501
1950	Not Listed	Jones Motor Service	Not listed	Not listed	Not listed	Not listed	Not listed	Not listed
1955	Not listed	Jones Motor Service	Not listed	Not listed	Not listed	Not listed	Not listed	Not listed
1960	Not listed	Jones Motor Service	Not listed	Bird Paradise Motel	of Not listed	Not listed	Not listed	Not listed
1965	Not listed	Vacant	Not listed	Bird Paradise Motel	of Henry's Hamburgers	Valley Drive Duckwell	McO Cleaners, Enco	Reliable Pharmacy, Duckwell stores, Texaco Piggly Wiggly
1970	Not listed	Automotive Service Center	Burger Chef	Bird Paradise Motel	of Henry's Hamburgers	Duckwell Stores	McO Cleaners, Enco	Piggly Wiggly, Texaco, Dunkin Donuts
1975	Not listed	Lomas Paint and Body	Burger Chef	Bird Paradise Motel	of Henry's Hamburgers	1 <sup>st</sup> National Bank Duckwell Stores	McO Cleaners, Roman's Exxon	Piggly Wiggly, Texaco, Dunkin Donuts
1980	Not listed	Lomas Paint and Body	Burger Chef	Bird Paradise Motel	of Henry's Hamburgers	1 <sup>st</sup> National Bank Duckwell Stores	McO Cleaners, Roman's Exxon	Texaco, Dunkin Donuts
1985	McDonalds	AutoCall Repair,	Vacant	Bird Of paradise	Burger King Sclotsky's	1 <sup>st</sup> National Bank	Terry's Guns and	Texaco, Dunkin

		Double Gear Get West R-A-C		Rest and Liquor	National Video Allison's Place KH AHC	Furr's	Ammo	Donuts
1990	McDonalds	Body Shop Double Gear	Clinical Pharmacy	Bird of Paradise Liquor	Allwoods Home Schlotsky's KFC TNT Deli Kim's Hallmark	1 <sup>st</sup> National Bank, Cost Cutters, Fox Photo, IHop	Terry's Guns and Ammo	Texaco, Dunkin Donuts
1996	McDonalds	Double Gear	Budget Payday Clinical Pharmacy	Mac's Drive- In Captain D's Seafood	Burger King Shlotsky's KFC TNT Deli Kim's Hallmark	1 <sup>st</sup> National Bank, Cost Cutters, Fox Photo, IHop	Terry's Guns and Ammo	Texaco, Dunkin Donuts
2000	McDonalds	Double Gear	Budget Payday Clinical Pharmacy	Mac's Drive- In Captain D's Seafood	Burger King Shlotsky's KFC TNT Deli Kim's Hallmark	1 <sup>st</sup> National Bank, Cost Cutters, Fox Photo, IHop	Terry's Guns and Ammo	Texaco, Dunkin Donuts
2005	McDonalds	Double Gear	Budget Payday Clinical Pharmacy	Mac's Drive- In Captain D's Seafood	Burger King Shlotsky's KFC TNT Deli Kim's Hallmark	1 <sup>st</sup> National Bank, Cost Cutters, Fox Photo, IHop	Terry's Guns and Ammo	Texaco, Dunkin Donuts
2010	McDonalds	Lightning Auto and Truck Repair	Sonic Drive-In	Captain D's Seafood Zabel Vending and Amusement Twister's	Starbucks Pizza 9 Global Beauty Supply Banh Oriental Market	Bank of the West, American Home, Hospice Love, Bird of Prey Liquors	Courtesy Loans, Copper Canyon Restaurant	Giant Service Station
2015	McDonalds	Lightning Auto and Truck Repair	Sonic Drive-In	Captain D's Seafood Zabel Vending and Amusement Twister's	Starbucks Pizza 9 Global Beauty Supply Banh Oriental Market	Bank of the West, American Home, Bird of Prey Liquors	Courtesy Loans, Copper Canyon Restaurant	Giant Service Station.

- Gibson Boulevard was listed in 1950, however, it did not have business or residential listings.
- The VA Hospital was listed from 1950 through 2015.
- KAFB was listed from 1950 through 2015.

The review of historical street directories indicates that the subject property was utilized for medical purposes since circa 1955. According to the street directories reviewed, the VA Hospital and KAFB have been present since circa 1950. The parcel to the east has been developed with residences since circa 1985. The parcels to the north have been commercial, restaurant, and service stations since circa 1960.

#### **5.4 SANBORN FIRE INSURANCE MAPS**

Sanborn Fire Insurance Maps were ordered through the GeoSearch database; Sanborn Fire Insurance maps from 1957, 1964, and 1965 were reviewed (Appendix D).

- Sanborn Fire insurance map from 1957 show four separate buildings on the subject property. The west building is shown to be a restaurant and office building. Baird Memorial Laboratory and the Lovelace Clinic are located in the building to the east of the restaurant. A radiation therapy building was located east of the Clinic, and Bataan Memorial Methodist Hospital was located in the east part of the subject property.
- The Sanborn Fire insurance map from 1964 shows three buildings at the site. The office/restaurant and the Lovelace Clinic were located in the western half of the subject property. Bataan Memorial and the radiation therapy center have been joined into one building in the central portion of the site.
- The 1965 Sanborn Fire insurance map shows three buildings present on the subject property.

Baird Memorial Laboratory/Lovelace Clinic is no longer present on the subject property, and a parking lot for the main hospital building has replaced it. Bataan Memorial and the radiation therapy center were merged into one building between 1957 and 1964.

#### **5.5 VERBAL HISTORY**

According to Mr. Daskalos and Mrs. Martinez-Daskalos, the medical center was present in the 1950s. They were not aware of when the medical center was acquired from Bataan Memorial by Lovelace Healthcare. Mr. Daskalos and Mrs. Martinez-Daskalos stated that they acquired the property from Lovelace in 2007. Currently, the center is owned by Gibson Medical Center, LLC. Different sections of the complex are being rented out to multiple tenants. According to Mr. Daskalos and Mrs. Martinez-Daskalos, there are two USTs on the property that contain diesel fuel for their three backup generators.



## **5.6 PRIOR REPORT REVIEW**

Mr. Ron Rhoades, with Rhoades Environmental, performed a Phase I ESA report for the subject property in 2017. Based on Mr. Rhoades' assessment, there is one potential REC relative to the subject property. According to Mr. Rhoades, the date of construction indicated there is a high potential for asbestos-containing materials on site. Mr. Rhoades recommended that asbestos testing should be done prior to any renovations or demolitions. The 2017 Phase I ESA report did not identify other RECs connected with the subject property.

## **6.0 ENVIRONMENTAL RECORDS REVIEW**

Environmental databases are maintained by city, county, state, and federal agencies. Environmental database information was obtained from GeoSearch. A copy of the environmental regulatory database is provided as Appendix F.

Gibson Medical Center currently has an Aerometric Information Retrieval System/Air Facility Subsystem (AIRSAFS). This air quality permit allows the facility to have potentially uncontrolled emissions of carbon monoxide, nitrogen dioxide, and other visible emissions of less than 100 tons per year. Since 2001, Gibson Medical Center (Lovelace Medical Center previously) had regular compliance investigations, and has been deemed to be in compliance with air quality regulations. The most recent compliance investigation was done in 2013, and Gibson Medical Center passed the State Required STACK test. Air emissions are likely associated with the three backup generators and the boilers; however, the site representatives provided no information regarding the air quality permit.

### **6.1 FEDERAL DATABASES**

A review of the GeoSearch database indicated that there is one Department of Defense (DOD) site within a 1.0-mile radius of the subject property. This information originates from the National Atlas of the United States Federal Lands data, which includes lands owned or administered by the Federal government. Federal facilities of 640 acres or more are included. The DOD site is KAFB and includes Sandia National Laboratories (SNL), which is plotted in the database as a large polygon. The north edge of the polygon is located adjacent south of the subject property (VA Hospital). KAFB is listed multiple times in regulatory databases for landfills, groundwater contamination, hazardous material spills, ASTs/USTs, and leaking-USTs. Releases at KAFB would be the responsibility of the federal government to investigate and remediate.

### 6.1.1 SUPERFUND ENTERPRISE MANAGEMENT SYSTEM ARCHIVED SITE INVENTORY

The U.S. Environmental Protection Agency's (EPA) Superfund Enterprise Management System Archived Site Inventory (List 8R Archived) replaced the CERCLIS NFRAP reporting system in 2015. This listing reflects sites at which the EPA has determined that assessment has been completed and no further remedial action is planned under the Superfund program.

- Veteran's Administration Hospital is located adjacent south of the subject property at 2100 Ridgecrest Drive. It has historically been located at this location since circa 1935. The hospital is also a Resource Conservation and Recovery Act (RCRA) Corrective Action (CORRACTS) facility, but was archived as it did not qualify for NPL status based on the inspections historically conducted at the site.

### 6.1.2 Resource Conservation and Recovery Act Corrective Action Sites

The RCRA database identifies facilities in New Mexico that have notified the EPA and NMED of hazardous wastes activities. RCRA CORRACTS are facilities where federal investigation has resulted in the US EPA issuing corrective action orders. The subject property is not identified as a RCRA CORRACTS facility. Three RCRA CORRACTS facilities were identified within a 1.0-mile radius of the subject property: the Veteran's Administration Hospital, and KAFB and SNL, for which KAFB and SNL are discussed together in the following bulleted section:

- KAFB and SNL are located within a large polygon, of which the north edge is adjacent to the south side of the subject property. An intermittent groundwater contaminant plume associated with SNL is located along south Eubank Boulevard. Groundwater in the perched aquifer for a 4-square mile area around SNL is contaminated with chlorinated solvents and nitrates. The groundwater contaminants flow to the southeast. The groundwater contamination occurs sporadically and there is not a well-defined plume. In 1994, SNL reported a shallow groundwater system, separate from the deeper regional aquifer, at the north end of Kirtland AFB. The system exists as perched water about 250 feet to 325 feet below ground surface. Sewage lagoons at KAFB or a stormwater outfall at SNL may be a source of the perched aquifer. Preliminary analytical results identified low concentrations of chlorinated solvents in the shallow groundwater. Chlorinated solvent concentrations have been identified in monitoring wells around the South Eubank Landfill and throughout the Tijeras Arroyo Groundwater Investigation area. However, the source of solvents in the shallow groundwater has not been confirmed.

Hydraulic pathways between the regional groundwater system and the shallow system have not been well defined and chlorinated contaminants in the deeper aquifer have been identified in only one well. Trichloroethylene (TCE) levels of as high as 9 µg/L are reported for a monitor well located near the South Eubank Landfill and the highest concentration of TCE reported was 23 µg/L in Tech Area 5. The federal guideline for TCE in groundwater is 5 µg/L. TCE concentrations in the shallow aquifer are intermittent, making it difficult to

identify the lateral extent of contamination. Based on a review of current information, the nitrate and solvent plume around SNL has not impacted the subject property.

KAFB is listed as a CORRACTS facility for multiple releases. A large jet fuel release from the bulk fueling facility was reported in 1999. The west edge of the contaminant plume is located approximately 0.12 miles east of the subject property. One sentinel well for investigating the bulk fueling facility release is located in the southeast corner of the subject property. The jet fuel plume has migrated north of the base and into the City of Albuquerque.

- New Mexico Veteran's Affairs Health Care has been historically located adjacent south of the subject property at 2100 Ridgecrest Drive. Since 1986, the site has had nine inspections, including six compliance evaluations. Although some violations were found, they were general, and only received informal written warnings. As of December 2006, NM Veteran's Affairs Health Care was given a small quantity generator status (SQG) of various ignitable, corrosive, and reactive wastes as well as heavy metals and chlorides (all used for medical purposes).

### **6.1.3 Resource Conservation and Recovery Act Generator Sites**

The RCRA database identifies facilities in New Mexico that have notified the EPA and New Mexico Environment Department (NMED) of hazardous waste activity. RCRA registration stays with the address where the facility is registered. Small Quantity Generators (SQG) generate between 100 Kg and 1,000 Kg of hazardous wastes per month. They can store no more than 6,000 Kg of hazardous wastes at their facility at one time. Conditionally Exempt Small Quantity Generator (CESQG) facilities generate a lesser quantity of RCRA hazardous wastes and Large Quantity Generators (LQG) generate a larger quantity. Our review of the GeoSearch database also indicates that there are no RCRA hazardous wastes treatment, storage, or disposal (TSD) facilities or RCRA hazardous wastes transporters listed within a 0.5-mile radius of the property. The GeoSearch database lists four registered RCRA generator facilities within a 0.1-mile radius of the property.

- AMG Specialty Hospital is located on-site. It is listed as a Very Small Generator (VSG) of RCRA hazardous wastes (ignitable, mercury, non-halogenated solvents, warfarin, and phenol). Several compliance evaluations have been performed since 1992, and the VSG status was given in August 2019. When the current owners were asked about AMG's RCRA generator status, they said they were unaware of tenants having RCRA generator status.
- Lovelace Respiratory Research Institute is located east adjacent to the subject property. It is listed as a SQG of ignitable, corrosive, and reactive wastes, heavy metals, and non-halogenated solvents. A compliance assistance visit was performed in November 2007, and a compliance evaluation was performed in 2018. No violations have been reported.

- Mr. B's Paint and Body Shop Inc. is located adjoining north of the subject property at 1410 Valencia Drive. It is listed as a CESQG of RCRA hazardous wastes (ignitable and non-halogenated solvents). A compliance assistance visit was performed in April 2008 and no violations have been reported.
- New Mexico Veteran's Affairs Healthcare is located adjacent south of the subject property at 2100 Ridgcrest Drive, and was discussed in Sections 6.1.1 and 6.1.2. The VA is listed as a SQG of RCRA hazardous wastes.

The identified RCRA hazardous waste generator facilities are not considered to present a REC relative to the subject property at this time because no hazardous waste releases have been indicated. Since RCRA hazardous waste generator information was not provided during the site visit, Sendero Environmental recommends that RCRA hazardous wastes generator status should be verified with occupants if the City of Albuquerque acquires the subject property.

#### **6.1.4 Resource Conservation and Recovery Act Non-Generator Sites**

RCRA gives the U.S. Environmental Protection Agency (EPA) the authority to control hazardous waste from the "cradle-to-grave." This includes the generation, transportation, treatment, storage, and disposal of hazardous waste. RCRA also set forth a framework for the management of non-hazardous solid wastes. The 1986 amendments to RCRA enabled EPA to address environmental problems that could result from underground tanks storing petroleum and other hazardous substances. This listing refers to facilities classified as non-generators. Non-Generators do not presently generate hazardous waste. The GeoSearch database lists two registered RCRA non-generator facilities within a 0.1-mile radius of the property.

- Quest Diagnostics, Gibson Laboratory is located on the subject property. It is listed as a non-generator of RCRA hazardous wastes (ignitable, corrosive, reactive, and sodium azide). As of February 2013, there was one compliance evaluation, and two violations were found. An informal letter was written, but no corrective action has been reported. Mr. Daskalos stated that he was not aware of Quest Diagnostic's status as a RCRA non-generator.
- Alwoods is located adjoining north of the subject property at 5315 Gibson Boulevard. It is listed as a non-generator of RCRA hazardous wastes (ignitable, corrosive, reactive). As of August 2002, no evaluations have been performed, and no violations have been reported.

The identified non-generator RCRA facilities are not considered to present a REC relative to the subject property at this time.

### **6.1.5 Emergency Response Notification System**

The Emergency Response Notification System (ERNS) is a database maintained by the EPA to store information on notifications of oil discharges and hazardous substances releases. A review of this database indicates that the subject property is not listed as a registered ERNS site.

An inquiry for HazMat responses at the subject property was also made to the City of Albuquerque Fire Department using the Next Request website ([nextrequest.cabq.gov](http://nextrequest.cabq.gov)). Their database covers from January 1, 2003, through the present. Ms. Katrina Lopez, IPRA Specialist with the City Clerk's office responded on April 3, 2020, that they have no HazMat record at the address of the subject property.

## **6.2 STATE DATABASES**

### **6.2.1 NMED Compliance and Enforcement Program Cleanup Sites**

State Compliance and Enforcement Program Cleanup Sites (CEPCS) are under the purview of the NMED Water Quality Control Commission regulations. Generally, CEPCS are priority sites with groundwater contamination that require investigation or cleanup. The GeoSearch database indicates that there are fifteen registered CEPCS sites identified within a 0.5-mile radius of the subject property, fourteen of which are listed at KAFB. KAFB covers several thousand acres and is plotted as a polygon. The CEPCS sites at KAFB are plotted at the closest edge of the polygon and their specific locations are not identified

- KAFB Building 858 is located at KAFB. There was a hydrochloric acid release from an acid tank at Building 858 in Technical Area 1 in April 2000, and impacted soil was neutralized. The case was closed in April 2000.
- KAFB Building 2022 is located at KAFB. There was a sewage overflow in Building 2022 in January 2000; a sewage recovery and disinfection procedure was performed. The case was closed in April of 2000.
- KAFB Heating Oil was located in the Manzano Administration Area. There was a closure and capping of old heating lines. There was no discharge, and sampling of the soil after the closure was non-detect for contaminants. The case was closed in June 1996.
- KAFB Dielectric Oil Release was located at an arroyo north of the High Energy Research Technology Facility. There was a release of 10 gallons of oil in August 1995; the contaminated soil was excavated. The case was closed in 1995.

- KAFB/SNL Burn Site is located at the Lurance Canyon Burn Site. There is benzene, toluene, ethylbenzene, xylenes, polycyclic aromatic hydrocarbons, and nitrate contamination in groundwater. The discharge date was not listed in the database. This case is still active.
- KAFB Fuel Depot is located approximately 0.37 miles south of the subject property at Fuels Drive and Randolph Avenue. There was an aviation gasoline discharge, which caused vadose zone and groundwater contamination with light non-aqueous phase liquid (LNAPL) up to 500 feet below ground surface. The discharge date is unknown. There has been a soil vapor extraction system in operation since 2000, and LNAPL recovery since 2007. Remediation is on-going and this release was mentioned in Section 6.1.2.
- KAFB Golf Course Pond is located approximately 3.4 miles southeast of the subject property at the KAFB Golf Course. Approximately 2.5 gallons of water and ethylene glycol spilled from a vehicle while the pond was being cleared in July 2017. Soil excavation was performed and the case was closed in August 2017.
- KAFB/SNL McCormack Ranch is located approximately 2.5 miles south of the subject property. Groundwater at the former ranch property is contaminated with nitrates from explosives. There was concern that the contamination would migrate off the base in the vicinity of Tijeras Arroyo and into the Mesa del Sol subdivision. However, sampling has indicated that the nitrate contaminants have not migrated off the base.
- KAFB Well Development #106239 is located approximately 0.21 miles southeast of the subject property on Ridgecrest Drive. During the development of a well, 150 gallons of well water spilled in January 2017. A soil excavation was performed, and the case was closed in March 2017.
- KAFB Sewage Spill is located approximately 0.37 miles south of the subject property at Randolph Avenue and Fuel Drive. Nitrates, sulfates, and chloride have contaminated groundwater to the depth of up to 400 feet across an area of approximately 2 acres. The case remains open, as it was deemed to need further assessment.
- Trans World Airlines is located approximately 1.9 miles southwest of the subject property at the Albuquerque International Sunport. A site assessment performed in 1988 showed jet fuel to be present in soil. Further soil assessment and a pipeline integrity assessment showed that the release did not affect the groundwater. The case was closed in June 1988.

- KAFB/Condensate Release is located approximately 0.43 miles south of the subject property at Fuels Drive. In February 2017, approximately 30 gallons of water and condensate mixture were released during the dismantling of an SVE system. A soil excavation was performed, and the case was closed in November 2017.
- KAFB/NC-135 is located approximately 0.44 miles south-southwest of the subject property at Short and Randolph. There was a spill of diesel or jet fuel in October 2017. Soil excavation was performed and the case was closed in March 2018.
- KAFB Hanger 1002 is located approximately 0.46 miles south-southwest of the subject property at Randolph and San Mateo Boulevard. A water line break flowed into an oil/water separator, releasing water and petroleum product into the Tijeras Arroyo in August 1999. The oil/water separator was cleaned, and soil sampling was done; the case was closed in October 1999.

The subject property is not identified as a CEPCS facility. The CEPCS facilities at KAFB/SNL and at Trans World Airlines are not considered to present a REC relative to the subject property at this time.

### **6.2.2 NMED Petroleum Storage Tank Bureau Registered AST/UST Database**

NMED Petroleum Storage Tank Bureau (PSTB) information was reviewed to assess registered aboveground storage tank / underground storage tank (AST/UST) facilities on or near the site. According to the GeoSearch database there are five registered UST site listed within a 0.1-mile radius of the subject property.

- Lovelace Medical Center is the subject property. There have been three USTs removed from the site. They were used to store diesel fuel, and one of the three tanks had a 20,000-gallon capacity. There are two 5,000-gallon USTs remaining on the property to store diesel for three backup generators. Additional UST information is provided in Section 4.3 and Appendix G.
- Amigo Mart Texaco 836 is located approximately 0.025 miles northeast of the subject property at 5501 Gibson Boulevard. There have been four 4,000-gallon USTs with unleaded gasoline and one 550-gallon UST with used oil removed from the property. Two 10,000-gallon USTs remain in use for super unleaded and unleaded gasoline. This facility was identified as Gibson Food Mart during the area reconnaissance.
- Ras 6 #4348 is located adjoining north of the subject property at 5419 Gibson Boulevard. There have been three USTs removed from the property, one 6,000-gallon and one 8,000-gallon with unleaded gas, the third unknown. No USTs remain on the property. This facility was identified as Pizza 9 during the area reconnaissance.

- Dixon Auto Service is located approximately 0.072 miles northwest of the subject property at 2018 Ridgecrest Drive. One 1,000-gallon UST with used oil was removed. No USTs remain on the property. This facility was identified as Total Vehicle Services during the area reconnaissance.
- Veteran's Administration Hospital is located adjacent south of the subject property at 2100 Ridgecrest Drive. There are five 20,000-gallon, two 750-gallon, one 5,000-gallon, one 2,000-gallon, and one 1,000-gallon USTs on the property containing diesel fuel.

The subject property is identified as a UST/AST facility in the GeoSearch database. At the time of site reconnaissance, no significant staining was observed around the USTs on the subject property. Therefore, they are not considered to present a REC relative to the subject property. The adjoining south UST facility (VA Hospital) is not considered to present a REC relative to the subject property at this time.

### **6.2.3 NMED Petroleum Storage Tank Bureau Leaking-UST Database**

NMED PSTB information was reviewed to assess reported Leaking-UST facilities on or near the site. The case files of active or closed Leaking-UST sites may be reviewed to assess possible environmental impacts on the investigated property. The GeoSearch database indicates that there are 21 registered Leaking-UST sites listed within a 0.5-mile radius of the subject property. Sixteen of the Leaking-UST sites are located at KAFB and are not discussed further. KAFB is responsible for their investigation and remediation.

- Gibson Texaco Auto Clinic is located approximately 0.025 miles northeast of the subject property at 5501 Gibson Boulevard. There was a release in May 1994 and the case was issued a No Further Action (NFA) letter in August 1994.
- Atex/T-Gas #129 is located approximately 0.11 miles east-northeast of the subject property at 5749 Gibson Boulevard. A release was reported in December 1993 and an NFA letter was issued November 1994.
- Circle K #379 is located approximately 0.19 miles east northeast of the subject property at 1200 San Pedro Boulevard. There were two releases, in July of 1992 and March 1996. Both were issued an NFA letter, in September 1993 and April 1996, respectively.
- Veteran's Administration Hospital is located adjacent south of the subject property at 2100 Ridgecrest Drive. Two releases were reported in July 1993 and in October 1994. Both releases were issued NFA letters.



- Albuquerque International Airport is located approximately 0.423 miles south of the subject property on Maintenance Building Road C. There was a release reported in July 1991, and an NFA letter was issued.

The subject property is not identified as a Leaking-UST facility. The identified Leaking-UST facilities are not considered to present a REC relative to the subject property at this time because they have received NFA status or are located at KAFB.

#### **6.2.4 Solid Waste Facilities and Recyclers**

NMED Solid Waste Bureau maintains a list of Solid Waste Facilities and Recyclers (SWF/RCY). A review of the GeoSearch database indicates that there is one SWF/RCY facility listed within a 0.5-mile radius of the site.

- KAFB Recycling Operation was located at KAFB. The facility is registered as a recycling facility. As of the date of this report, it is closed.

The subject property is not identified as a SWF/RCY facility. The identified SWF/RCY facilities are not considered to present an environmental concern relative to the subject property at this time because of their distances, regulatory status, and depth to groundwater.

## **7.0 ON-SITE SAMPLING**

No sampling or analytical testing was performed during the Phase I ESA.

### **7.1 Asbestos**

The U.S. Environmental Protection Agency (EPA) and Occupational Safety and Health Administration (OSHA) define "asbestos" as naturally-occurring minerals that include chrysotile, amosite, crocidolite, tremolite, anthophyllite, actinolite, and any of those minerals that have been chemically treated and/or altered. Chrysotile is a serpentine mineral and the other asbestiform minerals are amphiboles. These fibrous silicate minerals were added to building materials for their thermal insulation, chemical stability, and high tensile strength properties. Asbestos minerals were added to cement pipes and panels (transite), brake shoes, duct insulation, flooring, mastics, gaskets, spray-applied textures, insulation, wiring insulation, taping compounds, packing materials, roofing shingles, roofing felt, roofing tars, ceiling panels and more than 3,000 other building products between 1877 and the early 1980s.

Exposure to airborne asbestos fibers appears to be associated with asbestosis, lung cancer, and mesothelioma. Under the Clean Air Act, the National Emissions Standards for Hazardous Air Pollutants (NESHAP, Title 40 of the Code of Federal Regulations (CFR), Parts 61 and 63) banned the use of spray-applied surfacing asbestos-containing materials (ACM) in 1973 (fireproofing and

insulation) and 1978 (decorative). NESHAP also banned the installation of wet-applied and pre-formed asbestos pipe thermal system insulation (TSI) in 1975. NESHAP regulations provide air-quality guidelines during demolition and renovation projects at commercial or government buildings. NESHAP requires that thorough sampling for ACBMs should be performed prior to demolition or renovation of public or commercial buildings. The Retail Building is a commercial facility and therefore NESHAP requires thorough asbestos sampling prior to renovation or demolition activities. NESHAP further specifies that friable ACBMs must be removed prior to demolition of a facility or renovation activities that would potentially disturb ACBMs. State of New Mexico regulations encourage abatement of non-friable ACBMs prior to demolition.

OSHA regulates removal practices and worker/employee exposures to ACBMs pursuant to 29 CFR 1926.1101. The NMED Solid Waste Bureau (SWB) regulations specify that ACBM wastes generated as a function of building demolition or renovation must be disposed at a Special Wastes Landfill. This NMED SWB regulation does not differentiate between friable and non-friable materials but does specify that the regulation applies only to materials that contain more than 1% asbestos.

Based on the date of construction of the main building (circa early 1950s), there is a high potential for asbestos to be present. Mr. Daskalos and Mrs. Martinez-Daskalos volunteered that they have had multiple remediations every time renovations or remodeling was performed. Sendero Environmental was provided with a 2017 Phase I ESA, prepared by Rhoades Environmental. Rhoades Environmental that also suggests a high potential for asbestos-containing materials to be present in the building based on the date of construction.

Based on the observations made by Sendero Environmental and the 2017 Phase I ESA report from Rhoades Environmental, there is a high chance of ACBMs being present in the structures. Sendero Environmental recommends that asbestos sampling, and any necessary abatement be done prior to renovation or demolition. Identified ACBMs may be managed in place with an Asbestos Operations & Maintenance (O&M) Program; however, an Asbestos O&M Program was not provided during the site visit. Sendero Environmental recommends the current owners provide documentation to the City of Albuquerque for all historical asbestos surveys and asbestos remediation projects. If comprehensive ACBM information is not provided, then a thorough asbestos survey is warranted.

## **7.2 Lead Based Paint (LBP)**

Lead was a major ingredient in several types of paint and stain in the United States through World War II. In the early 1950s, other pigment materials became more popular, but lead compounds were still used in some pigments and as drying agents. In 1973, the Consumer Product Safety Commission (CPSC) established a maximum lead content in paint of 0.5% by weight in a dry film of newly applied paint. The CPSC lowered the allowable lead level in paint to 0.06% by weight in 1978. Where LBP is present, then it is possible that:

- Lead dust is being deposited in the soils or in buildings, even without demolition or renovation activities; and
- Maintenance and janitorial workers may be at additional risk of exposure because of their normal activities.

A positive finding of LBP is identified by the following:

- A reading of 1.0 mg/cm<sup>2</sup> by using a spectrum or direct reading x-ray fluorescence (XRF) analyzer or by using chemical testing; or
- A reading of 0.5% by weight as determined by using flame atomic absorption spectroscopic (AAS) analysis or by using inductively coupled plasma atomic emission spectrometry (EPA Method 6010B). Inductively coupled plasma atomic emission spectrometry was the laboratory analytical method selected for this project. Note that 1% is equivalent to 10,000 milligrams of lead per kilogram of building material (mg/Kg) so 0.5% lead is equivalent to 5,000 mg/Kg lead.

Section 302 of the 1971 Lead-Based Paint Poisoning Prevention Act (42 U.S.C. 1822 (d)(2)(A)) requires random sampling of dwellings and common areas in public or Indian housing areas where children live or are expected to live. The Department of Housing and Urban Development (HUD) has published guidelines for identifying and abating LBP in public and Indian housing (September 1990, revised May 1991).

A Child-Occupied Facility, in accordance with 40 CFR part 745 (I), (B), is defined as a building, or portion of a building constructed prior to 1978, visited by the same child, 6 years of age or under, on at least 2 different days within any week, provided that each day's visit lasts at least 3 hours, the combined weekly visits last at least 6 hours, and the combined annual visits last at least 60 hours. Child-occupied facilities may include, but are not limited to, day-care centers, preschools, and kindergartens.

Title X, Subtitle C, Sections 1031 and 1032 (Worker Protection) of the Housing and Community Development Act of 1992 amended the OSHA standards for occupational health and environmental controls in Subpart D of 29 CFR Part 1926 by adding Section 62, which describes employee protection requirements for construction workers that may be exposed to lead. When painted surfaces are disturbed and lead paint is suspected, workers should perform the work in a way that will contain the generated lead dust. The OSHA Construction Standard (29 CFR §1926.62) requires that employers assure that good work practices are followed when worker exposure to lead exceeds the action level, which is an 8-hour Time Weighted Average (TWA) of 30 µg/m<sup>3</sup>.

Based on the date of construction of the building structures, there is a potential for LBP to be present. Mr. Daskalos and Mrs. Martinez-Daskalos stated they were unaware of LBP presence in the buildings, adding that they perform annual lead-in-water testing. Sendero Environmental recommends LBP sampling be done before any significant renovation or demolition, and any

necessary abatement should follow the regulations. Sendero Environmental recommends that the current owners provide documentation to the City of Albuquerque for all historical LBP surveys and asbestos remediation projects. If comprehensive LBP information is not provided, then a thorough LBP survey is warranted.

### **7.3 LEAD-IN-WATER**

EPA estimates that drinking water provides 20% of a person's total exposure to lead. Lead-in-water exposure provides the same health concerns as discussed in Section 7.2 (Lead-Based Paint). Lead leaches into the water from corrosion of pipes, solder, and fixtures.

In 1986, Congress banned the use of lead solder containing greater than 0.2% lead and restricted the lead content of faucets, pipes, and other plumbing materials to 8.0% - indicating that plumbing fixtures can still provide for lead exposure. In older buildings, it is possible that lead pipes were used. The EPA promulgated National Primary Drinking Water Regulations for lead and copper on June 7, 1991. The EPA and State of New Mexico action level for lead in drinking water is 0.015 mg/L.

According to Mr. Daskalos and Ms. Martinez-Daskalos, lead-in-water sampling is done annually at the subject property. However, Sendero Environmental was not provided the reports and findings of the sampling. It is recommended that all documentation of lead-in-water sampling be provided to the City of Albuquerque.

## **8.0 RADON**

Radon is a naturally-occurring radioactive gas that is considered to present of risk of lung cancer. In the United States, the average indoor level of radon is 1.3 picocuries of radiation per liter of air (pCi/L) and the average ambient outdoor level of radon is 0.4 pCi/L. The EPA guideline for elevated indoor radon is 4.0 pCi/L (ten times the average ambient outdoor concentration). The EPA and NMED conducted short-term radon surveys in New Mexico from 1987 through 1989 using charcoal canisters. A total of 378 radon measurements were collected within Bernalillo County. Of those, 267 radon measurements (70.6%) were less than 4.0 pCi/L and 111 radon measurements (29.4%) were in excess of 4.0 pCi/L, resulting in a moderate radon risk within the county.

Within the 87108 zip code area of the subject site, twenty radon measurements were collected. Seventeen radon measurements (85.0%) were below 4.0 pCi/L. Three radon measurements (15.0%) were between 4.0 pCi/L and 10.0 pCi/L. Therefore, radon concentrations appear to be low to moderate in the zip code area of the subject property. Radon is normally considered more of an environmental concern at residential properties. Site-specific radon measurements were not performed within the scope of this project. It is recommended that if radon gas is of potential concern to the client, then radon measurements can be collected.

## 9.0 CONCLUSIONS

This report presents the results of a Phase I Environmental Site Assessment that was conducted for the Gibson Medical Center, located at 5400 Gibson Boulevard SE, Albuquerque, Bernalillo County, New Mexico, 87108. The subject property was utilized as the Bataan Memorial Methodist Hospital circa 1951, and has been utilized as a medical facility through 2018. A review of federal and state environmental information databases indicated the following:

- There is one SEMS Archive site within a 0.5-mile radius of the subject property.
- There are three RCRA hazardous waste CORRACTS sites listed within a 1.0-mile radius of the subject property.
- There are five RCRA hazardous waste generators listed within 0.1 miles of the subject property, including one tenant at the subject property.
- There are two RCRA non-generators listed within 0.1 miles of the subject property, including one tenant at the subject property.
- There are fifteen CEPCS listed within a 0.5-mile radius of the subject property.
- There are five registered UST facilities listed within a 0.1-mile radius of the subject property, including two USTs at the subject property. There are no registered AST facilities listed within a 0.1-mile radius of the subject property.
- There are 21 Leaking-UST sites listed within a 0.5-mile radius of the subject property.
- There is one SWF listed within a 0.5-mile radius of the subject property.

This assessment has revealed no evidence of RECs in connection with the subject property.

We have performed a Phase I Environmental Site Assessment in conformance with the scope and limitations of ASTM Practice E-1527-13 of the Gibson Medical Center, located at 5400 Gibson Boulevard SE in Bernalillo County, Albuquerque, NM, 87108. Any exceptions to, or deletions from, this practice are described in Section 1.0 of the report. This report has been prepared for the exclusive use and reliance of the City of Albuquerque.

We declare that, to the best of our professional knowledge and belief, we meet the definition of an Environmental Professional as defined in §312.10 of 40 CFR Part 312 and we have the specific qualifications based on education, training, and experience to assess a property of the nature, history, and setting of the subject property. We have developed and performed the “all appropriate inquiries” in conformance with the standards and practices set forth in 40 CFR Part 312.

## 10.0 RECOMMENDATIONS

No further environmental assessment of the subject property appears warranted at this time. The following Business Environmental Risks warrant discussion.

- Radon concentrations appear to be low to moderate in the zip code area of the subject property. A radon survey can be performed at the request of the client.
- Based on the construction dates of the complex, there is an elevated potential for ACBMs to be present. However, the current owners did not provide information regarding previous asbestos sampling and remediation. It is recommended that the current owners provide documentation to the City of Albuquerque for all historical asbestos surveys and asbestos remediation projects. If comprehensive ACBM information is not provided, then a thorough asbestos survey is warranted.
- Based on the construction dates of the hospital complex, there is an elevated potential for LBP to be present. The current owners did not provide information regarding previous LBP sampling or mitigation reports. It is recommended that current owners provide documentation to the City of Albuquerque for all historical LBP surveys and LBP remediation projects. If comprehensive LBP information is not provided, then a thorough LBP survey is warranted.
- One of the tenants at the subject property, AMG Specialty Hospital, is an active RCRA hazardous wastes generator and one tenant, Quest Diagnostics, was a former RCRA hazardous wastes generator. Sendero Environmental was not provided information concerning the RCRA permits. Sendero Environmental recommends that RCRA hazardous wastes generator status should be verified with occupants if the City of Albuquerque acquires the subject property.
- According to the current owners, lead-in-water sampling is done annually at the subject property. However, the owners did not provide access the reports and findings of the sampling. It is recommended that the current ownership provide all documentation of lead-in-water sampling to the City of Albuquerque.
- There are multiple customer-owned transformers located on-site. Sendero Environmental recommends that all wet-type customer-owned transformers should be sampled for PCBs.
- Oily staining was present around the trash compactor. Sendero Environmental recommends that the equipment should be repaired so that it stops leaking.

## 11.0 CLOSURE

The scope of this Phase I Environmental Site Assessment is limited to observations made during the on-site and surrounding area reconnaissance, and records review. These conclusions are based on information supplied by others, professional expertise, and the interpretations of qualified personnel.

The focus of the environmental assessment was to assess the likelihood of significant quantities of hazardous or toxic substance contamination resulting from past and current use of the site and adjacent properties. As a result, this assessment would not highlight the presence of the following unless they were the express concern of the EPA, or NMED, or were highlighted in the reports and documents reviewed, or were specifically part of the scope of this assessment:

- Naturally occurring toxic or hazardous substances in the subsurface soils, plant life, features of the geologic setting, and water;
- Toxicity of substances common in current habitable environments, such as stored household products, building materials, and/or combustibles; and,
- Contaminants or contaminant concentrations that are not currently a regulatory concern but may become so in the future.

Soil and groundwater contaminant concentrations may vary between data points and with time. We are not able to predict events which may occur after the site assessment visit that could result in site contamination, such as illegal "midnight" dumping or accidental spillage.

If conditions are encountered during development of this property which differ from those presented herein, this office should be contacted for supplemental evaluation and recommendations. The staff of Sendero Environmental, LLC, is available for supplemental consultation as necessary.

Prepared by:  
Sendero Environmental, LLC

*Kenneth E. Hunter*  
Kenneth E. Hunter

## 12.0 REFERENCES

AGIS Aerial Photographs: 1959, 1996, 1999, 2001, 2002, 2004, 2006, 2008, 2010, 2012, 2014, 2016, and 2018.

Daskalos, James, current owner of the property, interviewed May 18, 2020.

Daskalos-Martinez, Nadine, co-owner of the property, interviewed May 18, 2020

GeoSearch E RecSearch Report; Lovelace Hospital, 5400 Gibson Boulevard SE, Albuquerque, Bernalillo County, New Mexico, 87108 Job No. 344944; 03/19/2020.

Hudspeth City Street Directories: 1950, 1955, 1960, 1970,

KAFB Bulk Fuels Facility – Jet Fuel Plume Remediation <https://www.env.nm.gov/kafb-fuel-plume-about-the-project/>

Lopez, Katrina; City of Albuquerque IPRA Specialist; Next Request response.

New Mexico Office of the State Engineer WATERS Database:  
<http://nmwrrs.ose.state.nm.us/nmwrrs/index.html>

Polk City Street Directories: 1975, 1983, 1986, 1990, 1996, 2000, 2005, 2010, 2015.

Sanborn Fire Insurance Maps: 1957, 1964, 1965.

Sandia National Laboratory; Annual Groundwater Monitoring Report; Calendar Year 2017.

Southwest Research and Information Center; Groundwater Contamination at Sandia National Laboratories; presentation June 10, 2016.

UNM EDAC Aerial Photographs:

1935; frame 30-A	9/20/1967; frame GS-VBUG-C 1-7
9/30/1951; frame GS-RU 1-163	2/15/1974; frame ABQ 2-7
6/08/1954; frame PX-238	12/20/1982; frame L21 15-011
11/06/1959; frame GS-VZR 1-23	3/08/1988; frame ABQ 9-3

USDA NRCS; Soil Survey of Bernalillo County and Parts of Sandoval and Valencia Counties, New Mexico; June 1977.

USGS Topographic Map Albuquerque East, New Mexico: 1934, 1954, 1960, 1967, 1972, 1990, 2010, 2013, and 2017.



Appendix A

Figures

Site Location Map



Phase I Environmental Site Assessment  
Site: Gibson Medical Center  
5400 Gibson Boulevard SE, Albuquerque, NM



Client: City of Albuquerque

No Scale

Source: 2017 Albuquerque East, New Mexico topographic map  
Sendero Environmental Project No. 20-20

Figure 1

## Adjacent Properties Map



Phase I Environmental Site Assessment  
 Site: Gibson Medical Center  
 5400 Gibson Boulevard SE, Albuquerque, NM



Client: City of Albuquerque

Source: AGIS image 2018  
 Sendero Environmental Project No. 20-20

Figure 2

# Site Sketch



**LEGEND**

Subject Property	—	Trash Compactor And Hydraulic Stain	▲	Solid Waste Bin	■	UST	●
Transformer	●	Fire Hydrant	●	Oxygen Tanks	★	Biohazardous materials	★

**Phase I Environmental Site Assessment**  
**Site: Gibson Medical Center**  
**5400 Gibson Boulevard SE, Albuquerque, NM**



**Client: City of Albuquerque**

**Source: AGIS image 2018**  
**Sendero Environmental Project No. 20-20**

**Figure 3**

Appendix B  
Site Photographs



Photo 1: View west along the north side of the site.



Photo 2: View southeast across the subject property.



Photo 3: View east towards hospital.



Photo 4: View southwest across the subject property.



Photo 5: View northwest along the south side of the subject property.



Photo 6: View northwest towards unoccupied building at 5006 Gibson Boulevard.

**Phase I Environmental Site Assessment**  
**Site: Gibson Medical Center**  
**5400 Gibson Boulevard SE, Albuquerque, NM**

**Client: Gibson Medical Center**  
**Sendero Environmental Project No. 20-20**

**C-1**



Photo 7: View southeast along the south side of the subject property.



Photo 8: Transformer on the east side of the main building.



Photo 9: Transformer in the northwest corner of the subject property. (Station No. 2924).



Photo 10: Biohazard waste storage in the northwest corner of the subject property.



Photo 11: Transformers adjacent to the power plant.



Photo 12: Transformer located inside the power plant.



Photo 13: Water treatment compounds inside the powerplant.



Photo 14: Basement (confined space) inside the powerplant.



Photo 15: Electrical equipment on the south side of the main building.



Photo 16: Hydraulic oil strain outside of the trash compactor.



Photo 17: General interior of main building.



Photo 18: USTs located on the south side of the powerplant.

**Phase I Environmental Site Assessment**  
**Site: Gibson Medical Center**  
**5400 Gibson Boulevard SE, Albuquerque, NM**

**Client: City of Albuquerque**  
**Sendero Environmental Project No. 20-20**





Photo 19: View off-site to the north from the northwest corner of the site.



Photo 20: View off-site to the north from the northeast corner of the site.



Photo 21: View offsite west from the northwest corner of the site.



Photo 22: View off-site south towards the VA Hospital.




Photo 23: View off-site east towards The Pearl Apartments.


**Phase I Environmental Site Assessment**  
**Site: Gibson Medical Center**  
**5400 Gibson Boulevard SE, Albuquerque, NM**

**Client: City of Albuquerque**  
**Sendero Environmental Project No. 20-20**  
**C-4**

Appendix C  
Historical Aerial Photographs

## Historical Aerial Photographs



 Approximate Site Location

Phase I Environmental Site Assessment  
Site: Lovelace Hospital  
5400 Gibson Boulevard SE, Albuquerque, New Mexico  
Source: UNM EDAC [1935](#); frame 77A


▲  
N

Client: City of Albuquerque  
Sendero Environmental Project No. 20-20  
No Scale

C-1

## Historical Aerial Photographs



 Approximate Site Location

Phase I Environmental Site Assessment  
Site: Lovelace Hospital  
5400 Gibson Boulevard SE, Albuquerque, New Mexico  
Source: UNM EDAC November 11, 1951; frame GS-RU 1-22



Client: City of Albuquerque  
Sendero Environmental Project No. 20-20  
No Scale  
**C-2**

# Historical Aerial Photographs



 Site Location

Phase I Environmental Site Assessment  
Site: Lovelace Hospital  
5400 Gibson Boulevard SE, Albuquerque, New Mexico  
Source: AGIS 1959



Client: City of Albuquerque  
Sendero Environmental Project No. 20-20

## Historical Aerial Photographs



 Site Location

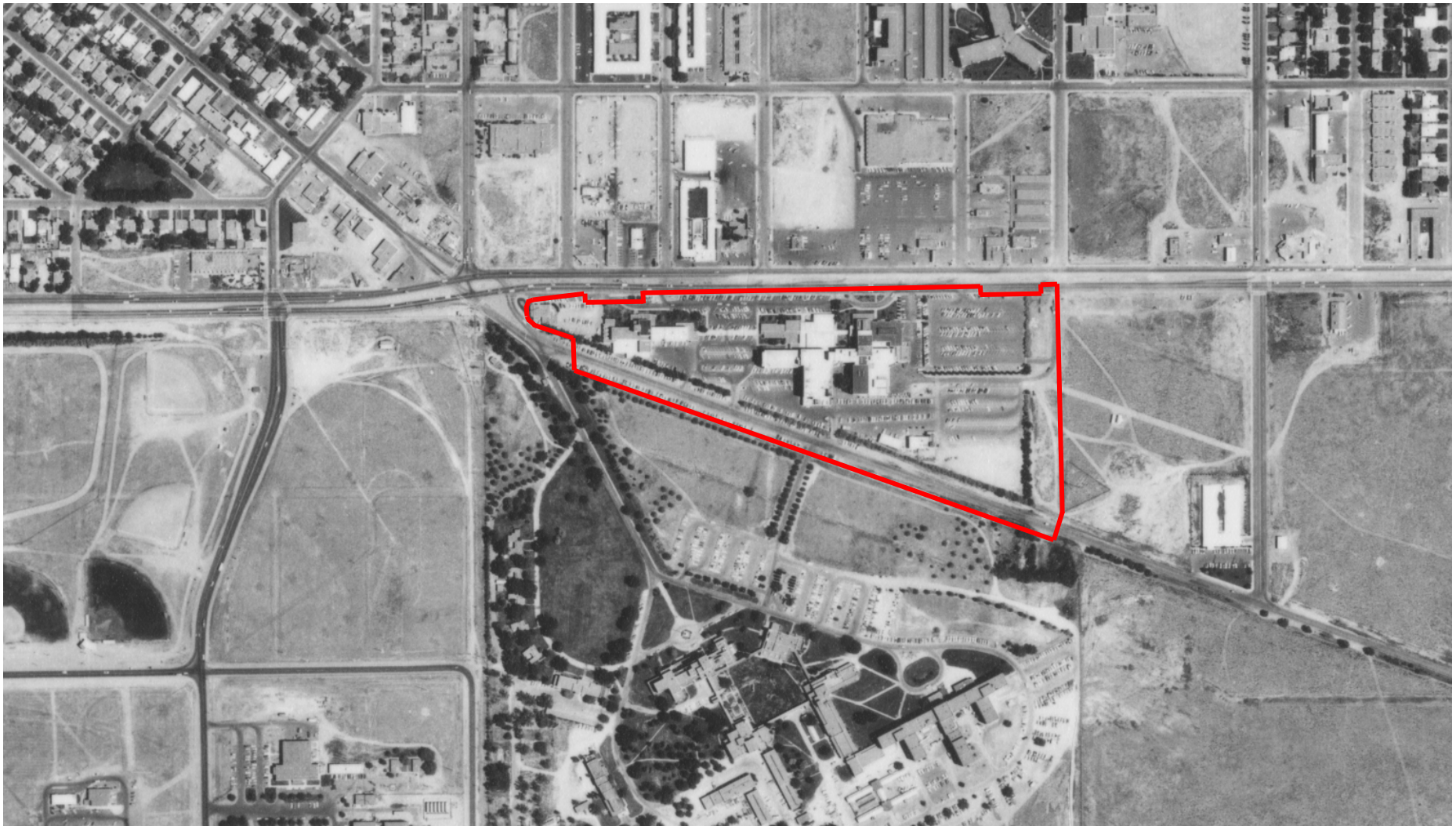
Phase I Environmental Site Assessment  
Site: Lovelace Hospital  
5400 Gibson Boulevard SE, Albuquerque, New Mexico  
Source: UNM EDAC September 20, 1967; frame GS-VBUG-C 1-38



N

Client: City of Albuquerque  
Sendero Environmental Project No. 20-20  
No Scale

## Historical Aerial Photographs



Site Location

Phase I Environmental Site Assessment  
Site: Lovelace Hospital  
5400 Gibson Boulevard SE, Albuquerque, New Mexico  
Source: UNM EDAC May 29, 1973; frame A20 35001 273-13



N

Client: City of Albuquerque  
Sendero Environmental Project No. 20-20  
No Scale

## Historical Aerial Photographs



Site Location

Phase I Environmental Site Assessment  
Site: Lovelace Hospital  
5400 Gibson Boulevard SE, Albuquerque, New Mexico  
Source: UNM EDAC December 3, 1982; frame L18 12-011



Client: City of Albuquerque  
Sendero Environmental Project No. 20-20  
No Scale



## Historical Aerial Photographs



Site Location

Phase I Environmental  
Site Assessment  
Site: Lovelace Hospital  
5400 Gibson Boulevard SE, Albuquerque, New Mexico  
Source: UNM EDAC March 8, 1988; ABQ 8-4



Client: City of Albuquerque  
Sendero Environmental Project No. 20-20  
No Scale

# Historical Aerial Photographs



Phase I Environmental Site Assessment  
Site: Lovelace Hospital  
5400 Gibson Boulevard SE, Albuquerque, New Mexico  
Source: AGIS 1996



Client: City of Albuquerque  
Sendero Environmental Project No. 20-20

# Historical Aerial Photographs



 Site Location

Phase I Environmental Site Assessment  
 Site: Lovelace Hospital  
 5400 Gibson Boulevard SE, Albuquerque, New Mexico  
 Source: AGIS 2006



Client: City of Albuquerque  
 Sendero Environmental Project No. 20-20

# Historical Aerial Photographs



 Site Location

Phase I Environmental Site Assessment  
Site: Lovelace Hospital  
5400 Gibson Boulevard SE, Albuquerque, New Mexico  
Source: AGIS 2018



Client: City of Albuquerque  
Sendero Environmental Project No. 20-20

Appendix D

Historical Sanborn Fire Insurance Maps



On time. On target. In touch.™

---

## *Fire Insurance Map Abstract*

---

*Target Property:*

**Lovelace Hospital  
5400 Gibson Blvd SE,  
Albuquerque, NM 87108**

*Prepared For:*

**Sendero Environmental, LLC**

**Order #: 143786**

**Job #: 344945**

**Project #: 20-20**

**Date #: 03/23/20**

**FIRE INSURANCE MAP ABSTRACT RESEARCH RESULTS**

Report Date: 03/23/20  
 Order Number: 143786  
 Job Number: 344945  
 Site Address(es): 5400 Gibson Blvd SE,  
 Albuquerque, NM 87108

This abstract is the result of a visual inspection of various Fire Insurance Map collections. Supporting documentation follows in the Appendix to validate our research. Use of this material is meant for research purposes only. Copyrighted Sanborn Maps can be purchased upon request.

Listed below, please find the results of our search for historic fire insurance maps

State	City	Date	Volume	Sheet Number(s)
NM	Albuquerque	1965	2	242
NM	Albuquerque	1964	2	242
NM	Albuquerque	1957	2	242

## Copyright Policy Disclaimer

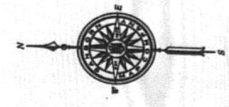
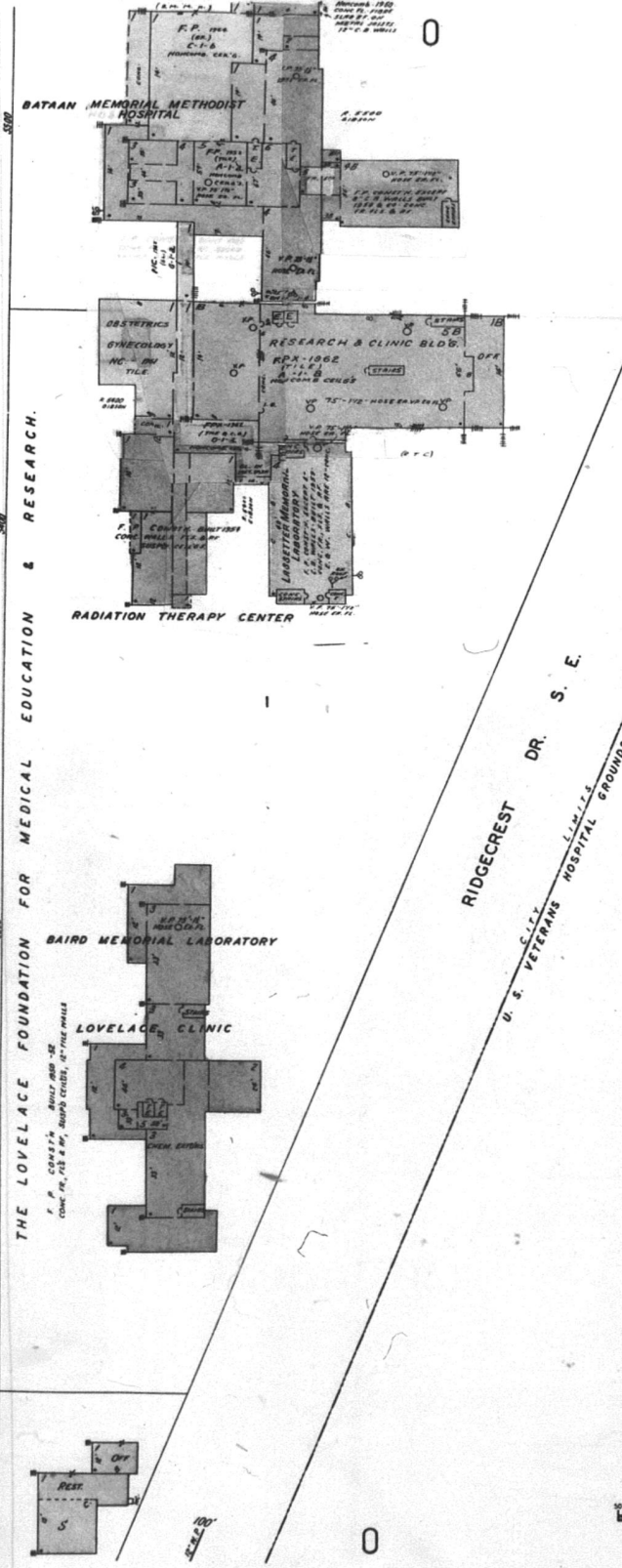
Certain Sanborn® Fire Insurance Maps are copyrighted material and may not be reproduced without the expressed permission of the Sanborn Map Company or other authorized third party distributors. Any reproduction of this material is covered under the copyright law of the United States (Title 17 U.S. Code) for which customer assumes all liability for the making of photocopies or other reproductions of copyrighted material. GeoSearch warrants that it will employ its best efforts to maintain and deliver its information in an efficient and timely manner. Customer acknowledges that it understands that GeoSearch obtains the above information from sources GeoSearch considers reliable. However, THE WARRANTIES EXPRESSED HEREIN ARE IN LIEU OF ALL OTHER WARRANTIES, either expressed or implied, including without limitation any implied warranty of merchantability or fitness or suitability for a particular purpose (whether or not GeoSearch many know, have reason to know, or have been advised of such purpose), whether arising by law or by reason of industry custom or usage. ALL SUCH OTHER WARRANTIES ARE HEREBY EXPRESSLY DISCLAIMED.

Appendix  
Supporting Documentation



E. J. M. & R. E. M.  
ALBUQUERQUE, N. MEX. No. 2  
**242**  
"A"  
MAY 1957

ALVARADO DR. S. E.  
PALOMAS DR. S. E.  
MADIERA C.W.P. DR. S. E.  
ORTIZ DR. S. E.  
GIBSON BLVD. S. E.


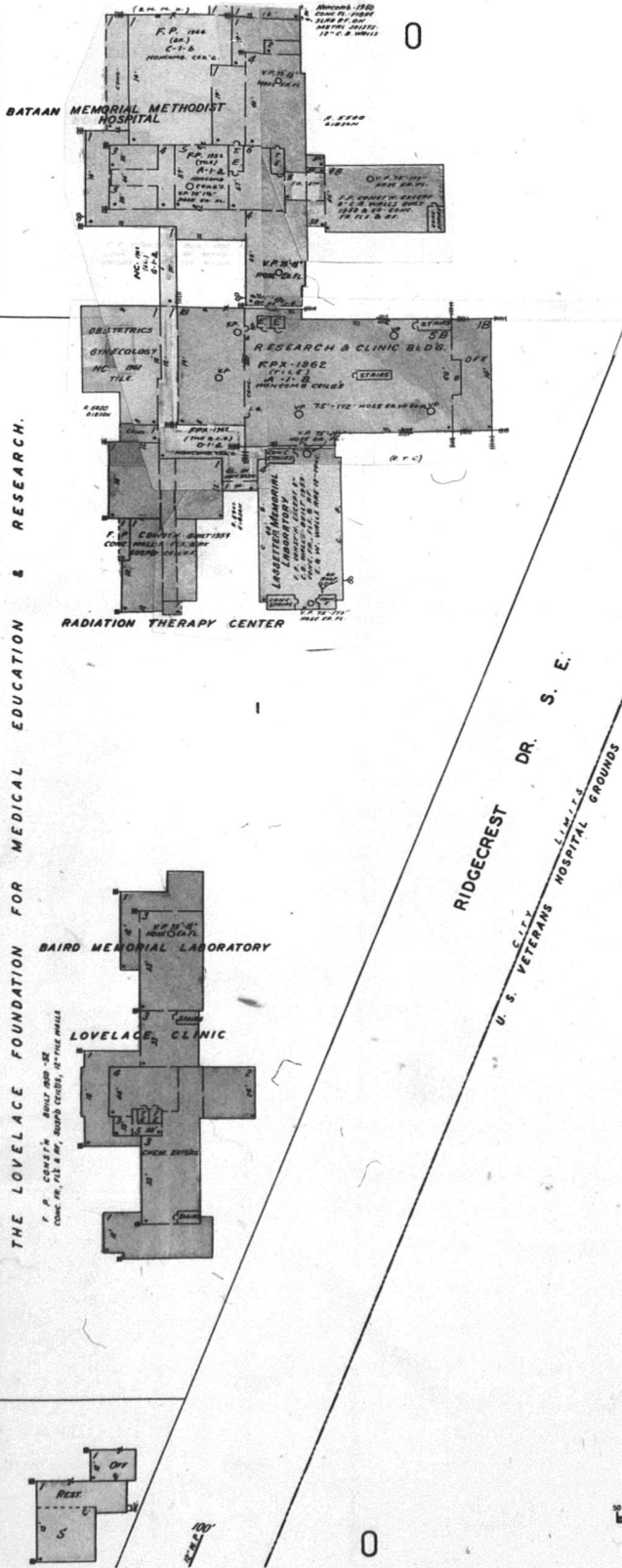

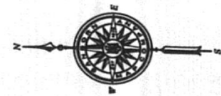


Copyright 1957 by the Sanborn Map Co.

Certain Sanborn® Fire Insurance Maps are copyrighted material and may not be reproduced without the expressed permission of the Sanborn Map Company or other authorized third party distributors. Any reproduction of this material is covered under the copyright law of the United States (Title 17 U.S. Code) for which customer assumes all liability for the making of photocopies or other reproductions of copyrighted material.


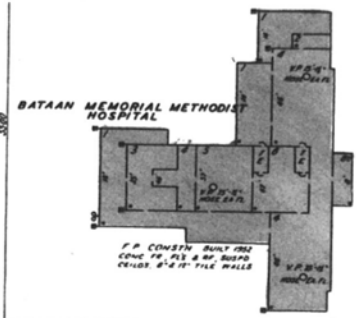
242

MAY 1957

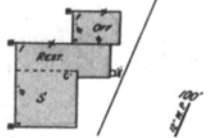
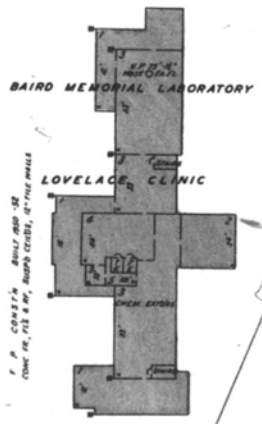


Certain Sanborn® Fire Insurance Maps are copyrighted material and may not be reproduced without the expressed permission of the Sanborn Map Company or other authorized third party distributors. Any reproduction of this material is covered under the copyright law of the United States (Title 17 U.S. Code) for which customer assumes all liability for the making of photocopies or other reproductions of copyrighted material.

ALVARADO DR. S.E.  
PALOMAS DR. S.E.  
MADERA DR. S.E.  
ORTIZ DR. S.E.  
GIBSON BLVD. S. E.



THE LOVELACE FOUNDATION FOR MEDICAL EDUCATION & RESEARCH.



RIDGECREST DR. S. E.  
U. S. VETERANS HOSPITAL GROUNDS



Certain Sanborn® Fire Insurance Maps are copyrighted material and may not be reproduced without the expressed permission of the Sanborn Map Company or other authorized third party distributors. Any reproduction of this material is covered under the copyright law of the United States (Title 17 U.S. Code) for which customer assumes all liability for the making of photocopies or other reproductions of copyrighted material.

Appendix E  
ASTM User Questionnaire

ASTM E 1527-13 Appendix X1

All Appropriate Inquiry Questionnaire

In order to qualify for one of the Landowner Liability Protections offered by the Small Business Liability Relief and Brownfields Revitalization Act of 2001, the user must conduct the following inquiries required by 40 CFR 312.25, 312.28, 312.29, 312.30, and 312.31. These inquiries must also be conducted by EPA Brownfield Assessment and Characterization grantees. The user should provide the following information to the environmental professional. Failure to conduct these inquiries could result in a determination that "all appropriate inquiries" is not complete.

1. Did a search of recorded land title records (or judicial records where appropriate) identify any environmental liens filed or recorded against the subject property under federal, tribal, state or local law?  
 YES  NO  
If yes, please explain:

2. Did a search of recorded land title records (or judicial records where appropriate) identify any Activity and Use Limitations (AULs), such as engineering controls, land use restrictions or institutional controls that are in place at the property and/or have been filed or recorded against the property under federal, tribal, state or local law?  
 YES  NO  
If yes, please explain:

3. Do you (user) have any specialized knowledge or experience related to the property or nearby properties? For example, are you involved in the same line of business as the current or former occupants of the property or an adjoining property so that you would have specialized knowledge of the chemicals and processes used by this type of business?  
 YES  NO  
If yes, please explain:

4. Does the purchase price being paid for this property reasonably reflect the fair market value of the property?  
 YES  NO *unknown*

If you conclude that there is a difference, have you considered whether the lower purchase price is because contamination is known or believed to be present at the property?  
 YES  NO

5. Are you aware of commonly known or reasonably ascertainable information about the property that would help the environmental professional to identify conditions indicative of releases or threatened releases? For example:

- (a) Do you know the past uses of the property?  YES  NO  
(b) Do you know of specific chemicals that are present or once were present at the property?  YES  NO  
(c) Do you know of spills or other chemical releases that have taken place at the property?  YES  NO

(d) Do you know of any environmental cleanups that have take place at the property?  YES  NO

6. Based on your knowledge and experience related to the property, are there any obvious indicators that point to the presence or likely presence of releases at the property?

YES  NO unknown

NAME: Raylene Garcia

TITLE: Asst. Property Manager

DATE: 6-15-2020

Association with property: Buyer

Appendix F

GeoSearch E RecSearch Database

---

## ***E RecSearch Report***

---

[GeoLens by GeoSearch](#)

*Target Property:*

**Lovelace Hospital  
5400 Gibson Blvd SE  
Albuquerque, Bernalillo County, New Mexico 87108**

*Prepared For:*

**Sendero Environmental LLC**

**Order #: 143786**

**Job #: 344944**

**Project #: 20-20**

**Date: 03/19/2020**



---

## Table of Contents

---

<i>Target Property Summary</i> . . . . .	1
<i>Database Summary</i> . . . . .	2
<i>Database Radius Summary</i> . . . . .	7
<i>Radius Map</i> . . . . .	12
<i>Ortho Map</i> . . . . .	14
<i>Topographic Map</i> . . . . .	15
<i>Located Sites Summary</i> . . . . .	16
<i>Site Summary By Database</i> . . . . .	21
<i>Elevation Summary</i> . . . . .	26
<i>Unlocated Sites Summary</i> . . . . .	410
<i>Environmental Records Definitions</i> . . . . .	411
<i>Unlocatable Report</i> . . . . .	See Attachment
<i>Zip Report</i> . . . . .	See Attachment

---

## Disclaimer

---

*This report was designed by GeoSearch to meet or exceed the records search requirements of the All Appropriate Inquiries Rule (40 CFR § 312.26) and the current version of the ASTM International E1527, Standard Practice for Environmental Site Assessments: Phase I Environmental Site Assessment Process or, if applicable, the custom requirements requested by the entity that ordered this report. The records and databases of records used to compile this report were collected from various federal, state and local governmental entities. It is the goal of GeoSearch to meet or exceed the 40 CFR § 312.26 and E1527 requirements for updating records by using the best available technology. GeoSearch contacts the appropriate governmental entities on a recurring basis. Depending on the frequency with which a record source or database of records is updated by the governmental entity, the data used to prepare this report may be updated monthly, quarterly, semi-annually, or annually.*

*The information provided in this report was obtained from a variety of public sources. GeoSearch cannot ensure and makes no warranty or representation as to the accuracy, reliability, quality, errors occurring from data conversion or the customer's interpretation of this report. This report was made by GeoSearch for exclusive use by its clients only. Therefore, this report may not contain sufficient information for other purposes or parties. GeoSearch and its partners, employees, officers and independent contractors cannot be held liable for actual, incidental, consequential, special or exemplary damages suffered by a customer resulting directly or indirectly from any information provided by GeoSearch.*

## **Target Property Summary**

### **Target Property Information**

Lovelace Hospital  
5400 Gibson Blvd SE  
Albuquerque, New mexico 87108

#### **Coordinates**

Area centroid (-106.58210, 35.0574709)  
5,313 feet above sea level

#### **USGS Quadrangle**

Albuquerque East, NM

### **Geographic Coverage Information**

**County/Parish:** Bernalillo (NM)

**ZipCode(s):**

Albuquerque NM: 87108, 87116

## Database Summary

### FEDERAL LISTING

#### Standard Environmental Records

Database	Acronym	Locatable	Unlocatable	Search Radius (miles)
EMERGENCY RESPONSE NOTIFICATION SYSTEM	<a href="#">ERNSNM</a>	0	0	TP/AP
FEDERAL ENGINEERING INSTITUTIONAL CONTROL SITES	<a href="#">EC</a>	0	0	TP/AP
LAND USE CONTROL INFORMATION SYSTEM	<a href="#">LUCIS</a>	0	0	TP/AP
RCRA SITES WITH CONTROLS	<a href="#">RCRASC</a>	0	0	TP/AP
RESOURCE CONSERVATION & RECOVERY ACT - GENERATOR	<a href="#">RCRAGR06</a>	5	0	0.1250
RESOURCE CONSERVATION & RECOVERY ACT - NON-GENERATOR	<a href="#">RCRANGR06</a>	2	0	0.1250
BROWNFIELDS MANAGEMENT SYSTEM	<a href="#">BF</a>	0	0	0.5000
DELISTED NATIONAL PRIORITIES LIST	<a href="#">DNPL</a>	0	0	0.5000
NO LONGER REGULATED RCRA NON-CORRACTS TSD FACILITIES	<a href="#">NLRRCRAT</a>	0	0	0.5000
RESOURCE CONSERVATION & RECOVERY ACT - NON-CORRACTS TREATMENT, STORAGE & DISPOSAL FACILITIES	<a href="#">RCRAT</a>	0	0	0.5000
SUPERFUND ENTERPRISE MANAGEMENT SYSTEM	<a href="#">SEMS</a>	0	0	0.5000
SUPERFUND ENTERPRISE MANAGEMENT SYSTEM ARCHIVED SITE INVENTORY	<a href="#">SEMSARCH</a>	1	0	0.5000
NATIONAL PRIORITIES LIST	<a href="#">NPL</a>	0	0	1.0000
NO LONGER REGULATED RCRA CORRECTIVE ACTION FACILITIES	<a href="#">NLRRCRAC</a>	0	0	1.0000
PROPOSED NATIONAL PRIORITIES LIST	<a href="#">PNPL</a>	0	0	1.0000
RESOURCE CONSERVATION & RECOVERY ACT - CORRECTIVE ACTION FACILITIES	<a href="#">RCRAC</a>	3	0	1.0000
RESOURCE CONSERVATION & RECOVERY ACT - SUBJECT TO CORRECTIVE ACTION FACILITIES	<a href="#">RCRASUBC</a>	0	0	1.0000
<b>SUB-TOTAL</b>		11	0	

#### Additional Environmental Records

Database	Acronym	Locatable	Unlocatable	Search Radius (miles)
AEROMETRIC INFORMATION RETRIEVAL SYSTEM / AIR FACILITY SUBSYSTEM	<a href="#">AIRSAFS</a>	2	0	TP/AP
BIENNIAL REPORTING SYSTEM	<a href="#">BRS</a>	0	0	TP/AP
CERCLIS LIENS	<a href="#">SFLIENS</a>	0	0	TP/AP
CLANDESTINE DRUG LABORATORY LOCATIONS	<a href="#">CDL</a>	0	0	TP/AP
EPA DOCKET DATA	<a href="#">DOCKETS</a>	0	0	TP/AP
ENFORCEMENT AND COMPLIANCE HISTORY INFORMATION	<a href="#">ECHOR06</a>	2	0	TP/AP
FACILITY REGISTRY SYSTEM	<a href="#">FRSNM</a>	2	0	TP/AP

## Database Summary

Database	Acronym	Locatable	Unlocatable	Search Radius (miles)
HAZARDOUS MATERIALS INCIDENT REPORTING SYSTEM	<a href="#">HMIRSR06</a>	0	0	TP/AP
HAZARDOUS WASTE COMPLIANCE DOCKET FACILITIES	<a href="#">HWCD</a>	0	0	TP/AP
INTEGRATED COMPLIANCE INFORMATION SYSTEM (FORMERLY DOCKETS)	<a href="#">ICIS</a>	1	0	TP/AP
INTEGRATED COMPLIANCE INFORMATION SYSTEM NATIONAL POLLUTANT DISCHARGE ELIMINATION SYSTEM	<a href="#">ICISNPDES</a>	0	0	TP/AP
MATERIAL LICENSING TRACKING SYSTEM	<a href="#">MLTS</a>	1	0	TP/AP
NATIONAL POLLUTANT DISCHARGE ELIMINATION SYSTEM	<a href="#">NPDESR06</a>	0	0	TP/AP
PCB ACTIVITY DATABASE SYSTEM	<a href="#">PADS</a>	0	0	TP/AP
PERMIT COMPLIANCE SYSTEM	<a href="#">PCSR06</a>	0	0	TP/AP
SEMS LIEN ON PROPERTY	<a href="#">SEMCLIENS</a>	0	0	TP/AP
SECTION SEVEN TRACKING SYSTEM	<a href="#">SSTS</a>	0	0	TP/AP
TOXIC SUBSTANCE CONTROL ACT INVENTORY	<a href="#">TSCA</a>	0	0	TP/AP
TOXICS RELEASE INVENTORY	<a href="#">TRI</a>	0	0	TP/AP
ALTERNATIVE FUELING STATIONS	<a href="#">ALTFUELS</a>	1	0	0.2500
FEMA OWNED STORAGE TANKS	<a href="#">FEMAUST</a>	0	0	0.2500
HISTORICAL GAS STATIONS	<a href="#">HISTPST</a>	0	0	0.2500
INTEGRATED COMPLIANCE INFORMATION SYSTEM DRYCLEANERS	<a href="#">ICISCLEANERS</a>	0	0	0.2500
MINE SAFETY AND HEALTH ADMINISTRATION MASTER INDEX FILE	<a href="#">MSHA</a>	0	0	0.2500
MINERAL RESOURCE DATA SYSTEM	<a href="#">MRDS</a>	0	0	0.2500
OPEN DUMP INVENTORY	<a href="#">ODI</a>	0	0	0.5000
SURFACE MINING CONTROL AND RECLAMATION ACT SITES	<a href="#">SMCRA</a>	0	0	0.5000
URANIUM MILL TAILINGS RADIATION CONTROL ACT SITES	<a href="#">USUMTRCA</a>	0	0	0.5000
DEPARTMENT OF DEFENSE SITES	<a href="#">DOD</a>	1	0	1.0000
FORMER MILITARY NIKE MISSILE SITES	<a href="#">NMS</a>	0	0	1.0000
FORMERLY USED DEFENSE SITES	<a href="#">FUDS</a>	1	0	1.0000
FORMERLY UTILIZED SITES REMEDIAL ACTION PROGRAM	<a href="#">FUSRAP</a>	0	0	1.0000
RECORD OF DECISION SYSTEM	<a href="#">RODS</a>	0	0	1.0000
<b>SUB-TOTAL</b>		11	0	

## Database Summary

### STATE (NM) LISTING

#### Standard Environmental Records

Database	Acronym	Locatable	Unlocatable	Search Radius (miles)
SITES WITH INSTITUTIONAL CONTROLS	<a href="#">IC</a>	0	0	TP/AP
ABOVEGROUND STORAGE TANKS	<a href="#">AST</a>	0	0	0.2500
PETROLEUM STORAGE TANKS	<a href="#">PST</a>	18	0	0.2500
UNDERGROUND STORAGE TANKS	<a href="#">UST</a>	9	0	0.2500
BROWNFIELD SITES	<a href="#">BF</a>	0	0	0.5000
LEAKING ABOVEGROUND AND UNDERGROUND STORAGE TANKS	<a href="#">LST</a>	15	0	0.5000
LEAKING UNDERGROUND STORAGE TANKS	<a href="#">LUST</a>	21	0	0.5000
SOLID WASTE FACILITIES	<a href="#">SWLF</a>	1	0	0.5000
VOLUNTARY REMEDIATION PROGRAM SITES	<a href="#">VRP</a>	0	0	0.5000
COMPLIANCE AND ENFORCEMENT PROGRAM CLEANUP SITES	<a href="#">CEPCS</a>	16	0	1.0000
SUB-TOTAL		80	0	

#### Additional Environmental Records

Database	Acronym	Locatable	Unlocatable	Search Radius (miles)
CLANDESTINE DRUG LAB LOCATIONS	<a href="#">CDL</a>	0	0	TP/AP
DISCHARGE PERMITS	<a href="#">DPERMITS</a>	0	0	TP/AP
RECYCLING CENTERS	<a href="#">RCY</a>	0	0	0.5000
SOUTHWEST RESEARCH AND INFORMATION CENTER URANIUM SITES	<a href="#">US</a>	0	0	0.5000
SUB-TOTAL		0	0	

## Database Summary

### LOCAL LISTING

#### Additional Environmental Records

<i>Database</i>	<i>Acronym</i>	<i>Locatable</i>	<i>Unlocatable</i>	<i>Search Radius (miles)</i>
CITY OF ALBUQUERQUE LANDFILLS	<a href="#">COALF</a>	0	0	0.5000
SUB-TOTAL		0	0	

## Database Summary

### **TRIBAL LISTING**

#### **Standard Environmental Records**

<b>Database</b>	<b>Acronym</b>	<b>Locatable</b>	<b>Unlocatable</b>	<b>Search Radius (miles)</b>
UNDERGROUND STORAGE TANKS ON TRIBAL LANDS	<a href="#">USTR06</a>	0	0	0.2500
LEAKING UNDERGROUND STORAGE TANKS ON TRIBAL LANDS	<a href="#">LUSTR06</a>	0	0	0.5000
OPEN DUMP INVENTORY ON TRIBAL LANDS	<a href="#">ODINDIAN</a>	0	0	0.5000

SUB-TOTAL		0	0	
-----------	--	---	---	--

#### **Additional Environmental Records**

<b>Database</b>	<b>Acronym</b>	<b>Locatable</b>	<b>Unlocatable</b>	<b>Search Radius (miles)</b>
INDIAN RESERVATIONS	<a href="#">INDIANRES</a>	0	0	1.0000

SUB-TOTAL		0	0	
-----------	--	---	---	--

TOTAL		102	0	
-------	--	-----	---	--



## Database Radius Summary

### **FEDERAL LISTING**

Standard environmental records are displayed in **bold**.

Acronym	Search Radius (miles)	TP/AP (0 - 0.02)	1/8 Mile (> TP/AP)	1/4 Mile (> 1/8)	1/2 Mile (> 1/4)	1 Mile (> 1/2)	> 1 Mile	Total
AIRSAFS	0.0200	2	NS	NS	NS	NS	NS	2
BRS	0.0200	0	NS	NS	NS	NS	NS	0
CDL	0.0200	0	NS	NS	NS	NS	NS	0
DOCKETS	0.0200	0	NS	NS	NS	NS	NS	0
<b>EC</b>	<b>0.0200</b>	<b>0</b>	<b>NS</b>	<b>NS</b>	<b>NS</b>	<b>NS</b>	<b>NS</b>	<b>0</b>
ECHOR06	0.0200	2	NS	NS	NS	NS	NS	2
<b>ERNSNM</b>	<b>0.0200</b>	<b>0</b>	<b>NS</b>	<b>NS</b>	<b>NS</b>	<b>NS</b>	<b>NS</b>	<b>0</b>
FRSNM	0.0200	2	NS	NS	NS	NS	NS	2
HMIRSR06	0.0200	0	NS	NS	NS	NS	NS	0
HWCD	0.0200	0	NS	NS	NS	NS	NS	0
ICIS	0.0200	1	NS	NS	NS	NS	NS	1
ICISNPDES	0.0200	0	NS	NS	NS	NS	NS	0
<b>LUCIS</b>	<b>0.0200</b>	<b>0</b>	<b>NS</b>	<b>NS</b>	<b>NS</b>	<b>NS</b>	<b>NS</b>	<b>0</b>
MLTS	0.0200	1	NS	NS	NS	NS	NS	1
NPDES06	0.0200	0	NS	NS	NS	NS	NS	0
PADS	0.0200	0	NS	NS	NS	NS	NS	0
PCSR06	0.0200	0	NS	NS	NS	NS	NS	0
<b>RCRASC</b>	<b>0.0200</b>	<b>0</b>	<b>NS</b>	<b>NS</b>	<b>NS</b>	<b>NS</b>	<b>NS</b>	<b>0</b>
SEMSLIENS	0.0200	0	NS	NS	NS	NS	NS	0
SFLIENS	0.0200	0	NS	NS	NS	NS	NS	0
SSTS	0.0200	0	NS	NS	NS	NS	NS	0
TRI	0.0200	0	NS	NS	NS	NS	NS	0
TSCA	0.0200	0	NS	NS	NS	NS	NS	0
<b>RCRAGR06</b>	<b>0.1250</b>	<b>2</b>	<b>3</b>	<b>NS</b>	<b>NS</b>	<b>NS</b>	<b>NS</b>	<b>5</b>
<b>RCRANGR06</b>	<b>0.1250</b>	<b>1</b>	<b>1</b>	<b>NS</b>	<b>NS</b>	<b>NS</b>	<b>NS</b>	<b>2</b>
ALTFUELS	0.2500	0	1	0	NS	NS	NS	1
FEMAUST	0.2500	0	0	0	NS	NS	NS	0
HISTPST	0.2500	0	0	0	NS	NS	NS	0
ICISCLEANERS	0.2500	0	0	0	NS	NS	NS	0
MRDS	0.2500	0	0	0	NS	NS	NS	0
MSHA	0.2500	0	0	0	NS	NS	NS	0
<b>BF</b>	<b>0.5000</b>	<b>0</b>	<b>0</b>	<b>0</b>	<b>0</b>	<b>NS</b>	<b>NS</b>	<b>0</b>
<b>DNPL</b>	<b>0.5000</b>	<b>0</b>	<b>0</b>	<b>0</b>	<b>0</b>	<b>NS</b>	<b>NS</b>	<b>0</b>
<b>NLRRCRAT</b>	<b>0.5000</b>	<b>0</b>	<b>0</b>	<b>0</b>	<b>0</b>	<b>NS</b>	<b>NS</b>	<b>0</b>
ODI	0.5000	0	0	0	0	NS	NS	0

## Database Radius Summary

Acronym	Search Radius (miles)	TP/AP (0 - 0.02)	1/8 Mile (> TP/AP)	1/4 Mile (> 1/8)	1/2 Mile (> 1/4)	1 Mile (> 1/2)	> 1 Mile	Total
<b>RCRAT</b>	0.5000	0	0	0	0	NS	NS	0
<b>SEMS</b>	0.5000	0	0	0	0	NS	NS	0
<b>SEMSARCH</b>	0.5000	0	1	0	0	NS	NS	1
SMCRA	0.5000	0	0	0	0	NS	NS	0
USUMTRCA	0.5000	0	0	0	0	NS	NS	0
DOD	1.0000	0	1	0	0	0	NS	1
FUDS	1.0000	0	0	0	0	1	NS	1
FUSRAP	1.0000	0	0	0	0	0	NS	0
<b>NLRRCRAC</b>	1.0000	0	0	0	0	0	NS	0
NMS	1.0000	0	0	0	0	0	NS	0
<b>NPL</b>	1.0000	0	0	0	0	0	NS	0
<b>PNPL</b>	1.0000	0	0	0	0	0	NS	0
<b>RCRAC</b>	1.0000	0	2	0	0	1	NS	3
<b>RCRASUBC</b>	1.0000	0	0	0	0	0	NS	0
RODS	1.0000	0	0	0	0	0	NS	0
<b>SUB-TOTAL</b>		11	9	0	0	2	0	22

## Database Radius Summary

### STATE (NM) LISTING

Standard environmental records are displayed in **bold**.

Acronym	Search Radius (miles)	TP/AP (0 - 0.02)	1/8 Mile (> TP/AP)	1/4 Mile (> 1/8)	1/2 Mile (> 1/4)	1 Mile (> 1/2)	> 1 Mile	Total
CDL	0.0200	0	NS	NS	NS	NS	NS	0
DPERMITS	0.0200	0	NS	NS	NS	NS	NS	0
IC	<b>0.0200</b>	<b>0</b>	<b>NS</b>	<b>NS</b>	<b>NS</b>	<b>NS</b>	<b>NS</b>	<b>0</b>
AST	<b>0.2500</b>	<b>0</b>	<b>0</b>	<b>0</b>	<b>NS</b>	<b>NS</b>	<b>NS</b>	<b>0</b>
PST	<b>0.2500</b>	<b>1</b>	<b>14</b>	<b>3</b>	<b>NS</b>	<b>NS</b>	<b>NS</b>	<b>18</b>
UST	<b>0.2500</b>	<b>1</b>	<b>5</b>	<b>3</b>	<b>NS</b>	<b>NS</b>	<b>NS</b>	<b>9</b>
BF	<b>0.5000</b>	<b>0</b>	<b>0</b>	<b>0</b>	<b>0</b>	<b>NS</b>	<b>NS</b>	<b>0</b>
LST	<b>0.5000</b>	<b>0</b>	<b>14</b>	<b>1</b>	<b>0</b>	<b>NS</b>	<b>NS</b>	<b>15</b>
LUST	<b>0.5000</b>	<b>0</b>	<b>19</b>	<b>1</b>	<b>1</b>	<b>NS</b>	<b>NS</b>	<b>21</b>
RCY	0.5000	0	0	0	0	NS	NS	0
SWLF	<b>0.5000</b>	<b>0</b>	<b>1</b>	<b>0</b>	<b>0</b>	<b>NS</b>	<b>NS</b>	<b>1</b>
US	0.5000	0	0	0	0	NS	NS	0
VRP	<b>0.5000</b>	<b>0</b>	<b>0</b>	<b>0</b>	<b>0</b>	<b>NS</b>	<b>NS</b>	<b>0</b>
CEPCS	<b>1.0000</b>	<b>0</b>	<b>8</b>	<b>1</b>	<b>5</b>	<b>2</b>	<b>NS</b>	<b>16</b>
<b>SUB-TOTAL</b>		<b>2</b>	<b>61</b>	<b>9</b>	<b>6</b>	<b>2</b>	<b>0</b>	<b>80</b>

## Database Radius Summary

### LOCAL LISTING

Standard environmental records are displayed in **bold**.

<b>Acronym</b>	<b>Search Radius (miles)</b>	<b>TP/AP (0 - 0.02)</b>	<b>1/8 Mile (&gt; TP/AP)</b>	<b>1/4 Mile (&gt; 1/8)</b>	<b>1/2 Mile (&gt; 1/4)</b>	<b>1 Mile (&gt; 1/2)</b>	<b>&gt; 1 Mile</b>	<b>Total</b>
COALF	0.5000	0	0	0	0	NS	NS	0
<b>SUB-TOTAL</b>		0	0	0	0	0	0	0

## Database Radius Summary

### **TRIBAL LISTING**

Standard environmental records are displayed in **bold**.

<b>Acronym</b>	<b>Search Radius (miles)</b>	<b>TP/AP (0 - 0.02)</b>	<b>1/8 Mile (&gt; TP/AP)</b>	<b>1/4 Mile (&gt; 1/8)</b>	<b>1/2 Mile (&gt; 1/4)</b>	<b>1 Mile (&gt; 1/2)</b>	<b>&gt; 1 Mile</b>	<b>Total</b>
<b>USTR06</b>	<b>0.2500</b>	<b>0</b>	<b>0</b>	<b>0</b>	<b>NS</b>	<b>NS</b>	<b>NS</b>	<b>0</b>
<b>LUSTR06</b>	<b>0.5000</b>	<b>0</b>	<b>0</b>	<b>0</b>	<b>0</b>	<b>NS</b>	<b>NS</b>	<b>0</b>
<b>ODINDIAN</b>	<b>0.5000</b>	<b>0</b>	<b>0</b>	<b>0</b>	<b>0</b>	<b>NS</b>	<b>NS</b>	<b>0</b>
<b>INDIANRES</b>	<b>1.0000</b>	<b>0</b>	<b>0</b>	<b>0</b>	<b>0</b>	<b>0</b>	<b>NS</b>	<b>0</b>

<b>SUB-TOTAL</b>		<b>0</b>	<b>0</b>	<b>0</b>	<b>0</b>	<b>0</b>	<b>0</b>	<b>0</b>
------------------	--	----------	----------	----------	----------	----------	----------	----------

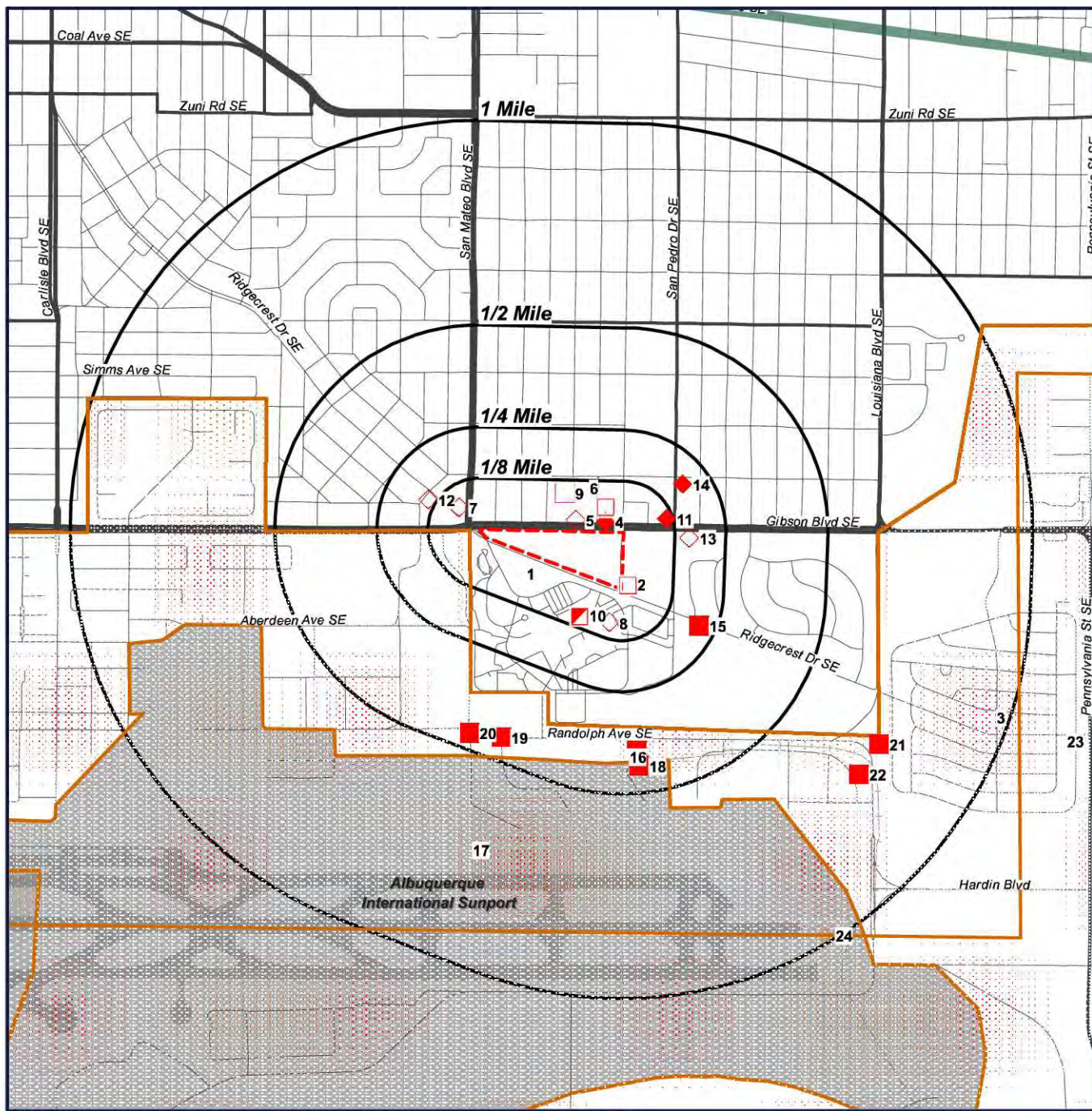
<b>TOTAL</b>		<b>13</b>	<b>70</b>	<b>9</b>	<b>6</b>	<b>4</b>	<b>0</b>	<b>102</b>
--------------	--	-----------	-----------	----------	----------	----------	----------	------------

**NOTES:**

**NS = NOT SEARCHED**


**TP/AP = TARGET PROPERTY/ADJACENT PROPERTY**

# Radius Map 1

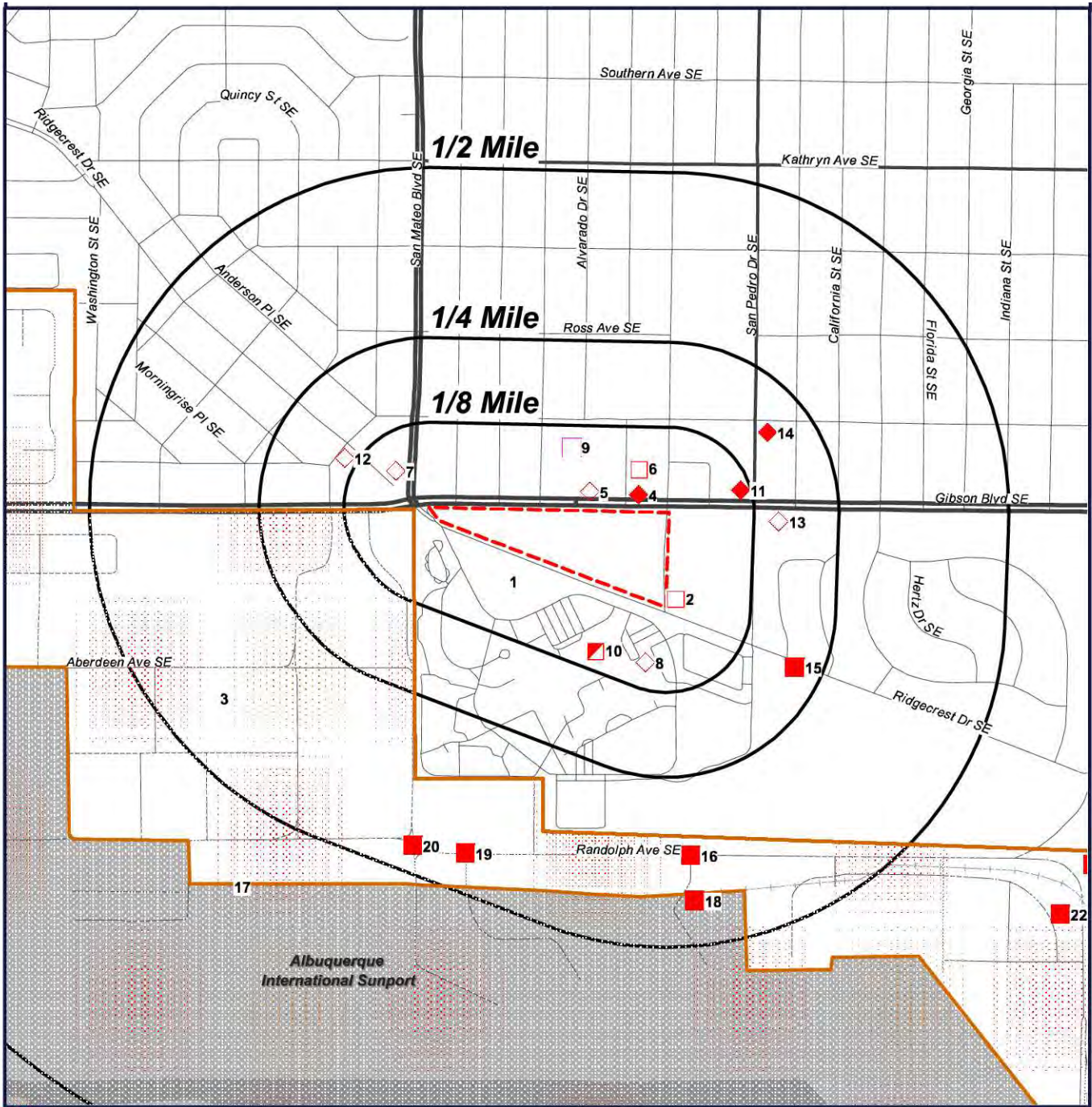


- |                      |          |           |
|----------------------|----------|-----------|
| Target Property (TP) | RCRAGR06 | SWLF      |
| LUST                 | LUST     | UST       |
| DOD                  | PST      | RCRANGR06 |
| PST                  | RCRAC    | CEPCS     |
| LST                  | CEPCS    | FUDS      |
| RCRAC                |          |           |
| CEPCS                |          |           |
| RCRAGR06             |          |           |

**Lovelace Hospital**  
**5400 Gibson Blvd SE**  
**Albuquerque, New Mexico**  
**87108**



# Radius Map 2



- Target Property (TP)
- RCRAGR06
- LUST
- DOD
- PST
- LST
- RCRAC
- CEPCS
- RCRAGR06
- LUST
- UST
- PST
- RCRANGR06
- RCRAC
- CEPCS
- FUDS
- SWLF

**Lovelace Hospital**  
**5400 Gibson Blvd SE**  
**Albuquerque, New**  
**Mexico**  
**87108**



# Ortho Map



- Target Property (TP)
- RCRAGR06
- LUST
- DOD
- PST
- LST
- RCRAC
- CEPCS
- RCRAGR06

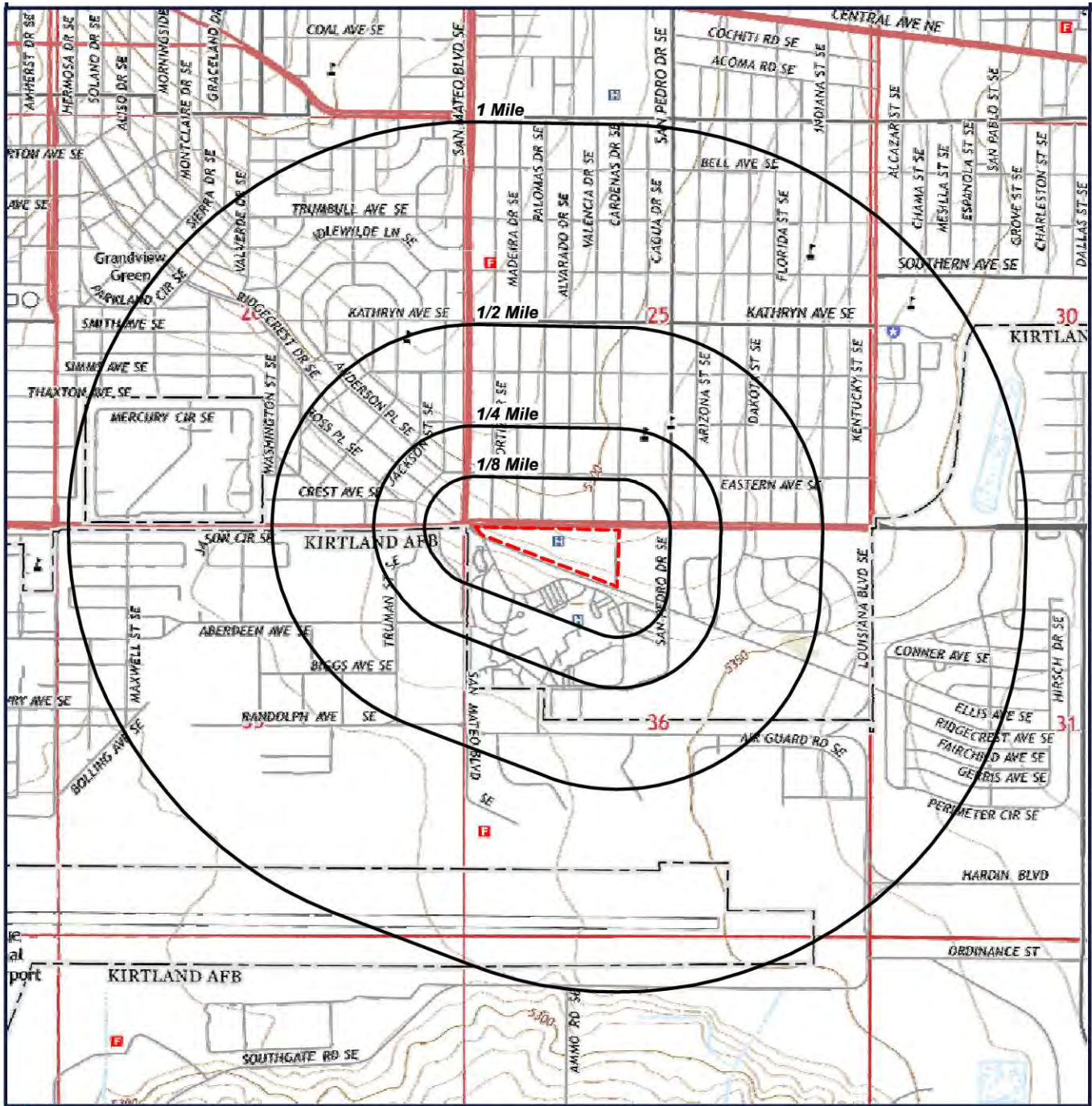
- SWLF
- LUST
- UST
- PST
- RCRANGR06
- RCRAC
- CEPCS
- FUDS


**Quadrangle(s):**  
**Albuquerque**  
**East**  
**Lovelace Hospital**  
**5400 Gibson Blvd SE**  
**Albuquerque, New**  
**Mexico**  
**87108**





# Topographic Map



 Target Property (TP)

**Quadrangle(s): Albuquerque  
East**  
**Source: USGS, 12/04/2013**  
**Lovelace Hospital**  
**5400 Gibson Blvd SE**  
**Albuquerque, New Mexico**  
**87108**



## Located Sites Summary

NOTE: Standard environmental records are displayed in **bold**.

Map ID#	Database Name	Site ID#	Relative Elevation	Distance From Site	Site Name	Address	PAGE #
<a href="#">1</a>	AIRSAFS	895210	Higher (5,320 ft.)	TP	GIBSON MEDICAL CENTER	5400 GIBSON BLVD SE, ALBUQUERQUE, NM 87109	<a href="#">30</a>
<a href="#">1</a>	ECHOR06	110009457916	Higher (5,320 ft.)	TP	GIBSON MEDICAL CENTER	5400 GIBSON BLVD SE, ALBUQUERQUE, NM 87108	<a href="#">39</a>
<a href="#">1</a>	FRSNM	110009457916	Higher (5,320 ft.)	TP	GIBSON MEDICAL CENTER	5400 GIBSON BLVD SE, ALBUQUERQUE, NM 87108	<a href="#">40</a>
<a href="#">1</a>	ICIS	110009457916	Higher (5,320 ft.)	TP	GIBSON MEDICAL CENTER	5400 GIBSON BLVD SE, ALBUQUERQUE, NM 87109	<a href="#">41</a>
<a href="#">1</a>	<b>PST</b>	<b>29163PST</b>	<b>Higher (5,320 ft.)</b>	<b>TP</b>	<b>GIBSON MEDICAL CENTER</b>	<b>5400 GIBSON SE, ALBUQUERQUE, NM 87108</b>	<a href="#">42</a>
<a href="#">1</a>	<b>RCRAGR06</b>	<b>NMD075769000</b>	<b>Higher (5,320 ft.)</b>	<b>TP</b>	<b>AMG SPECIALTY HOSPITAL</b>	<b>5400 GIBSON BLVD SE 3RD FLOOR, ALBUQUERQUE, NM 87108</b>	<a href="#">43</a>
<a href="#">1</a>	<b>RCRANGR06</b>	<b>NMR000018481</b>	<b>Higher (5,320 ft.)</b>	<b>TP</b>	<b>QUEST DIAGNOSTICS GIBSON LABORATORY</b>	<b>5400 GIBSON BLVD SE, 4TH FLOOR, ALBUQUERQUE, NM 87108</b>	<a href="#">45</a>
<a href="#">1</a>	<b>UST</b>	<b>29163</b>	<b>Higher (5,320 ft.)</b>	<b>TP</b>	<b>LOVELACE MEDICAL CENTER INC</b>	<b>5400 GIBSON SE, ALBUQUERQUE, NM 87108</b>	<a href="#">47</a>
<a href="#">2</a>	AIRSAFS	1002786	Higher (5,325 ft.)	0.014 mi. E (74 ft.)	LOVELACE RESPIRATORY RESEARCH INST	2425 RIDGECREST DRIVE, SE, ALBUQUERQUE, NM 87108	<a href="#">48</a>
<a href="#">2</a>	ECHOR06	110004281081	Higher (5,325 ft.)	0.014 mi. E (74 ft.)	LOVELACE RESPIRATORY RESEARCH INST	2425 RIDGECREST DRIVE SOUTHEAST, ALBUQUERQUE, NM 87108	<a href="#">59</a>
<a href="#">2</a>	FRSNM	110004281081	Higher (5,325 ft.)	0.014 mi. E (74 ft.)	LOVELACE RESPIRATORY RESEARCH INST	2425 RIDGECREST DRIVE SOUTHEAST, ALBUQUERQUE, NM 87108	<a href="#">60</a>
<a href="#">2</a>	MLTS	30-29237-01	Higher (5,325 ft.)	0.014 mi. E (74 ft.)	LOVELACE RESPIRATORY RESEARCH INST	2425 RIDGECREST DR., S.E., ALBUQUERQUE, NM 87108	<a href="#">61</a>
<a href="#">2</a>	<b>RCRAGR06</b>	<b>NMR000001529</b>	<b>Higher (5,325 ft.)</b>	<b>0.014 mi. E (74 ft.)</b>	<b>LOVELACE RESPIRATORY RESEARCH INSTITUE</b>	<b>2425 RIDGECREST SE, ALBUQUERQUE, NM 87108</b>	<a href="#">62</a>
<a href="#">3</a>	<b>CEPCS</b>	<b>1425727783</b>	<b>Higher (6,123 ft.)</b>	<b>0.023 mi. W (121 ft.)</b>	<b>KAFB HCL RELEASE</b>	<b>BLDG 858, NE SECTION OF TECH AREA 1, ALBUQUERQUE, NM</b>	<a href="#">65</a>
<a href="#">3</a>	<b>CEPCS</b>	<b>1526939573</b>	<b>Higher (6,123 ft.)</b>	<b>0.023 mi. W (121 ft.)</b>	<b>KAFB BLDG 2022</b>	<b>KIRTLAND AIR FORCE BASE, ALBUQUERQUE, NM</b>	<a href="#">66</a>
<a href="#">3</a>	<b>CEPCS</b>	<b>1720404287</b>	<b>Higher (6,123 ft.)</b>	<b>0.023 mi. W (121 ft.)</b>	<b>KAFB HEATING OIL</b>	<b>MANZANO ADMINISTRATION AREA, ALBUQUERQUE, NM</b>	<a href="#">67</a>
<a href="#">3</a>	<b>CEPCS</b>	<b>2476978048</b>	<b>Higher (6,123 ft.)</b>	<b>0.023 mi. W (121 ft.)</b>	<b>KAFB DIELECTRIC OIL RELEASE</b>	<b>ARROYO NORTH OF HIGH ENERGY RESEARCH TECHNOLOGY FACILITY, ALBUQUERQUE, NM</b>	<a href="#">68</a>
<a href="#">3</a>	<b>CEPCS</b>	<b>2701508388</b>	<b>Higher (6,123 ft.)</b>	<b>0.023 mi. W (121 ft.)</b>	<b>KAFB / SNL BURN SITE</b>	<b>LURANCE CANYON BURN SITE, ALBUQUERQUE, NM</b>	<a href="#">69</a>
<a href="#">3</a>	<b>CEPCS</b>	<b>2884111787</b>	<b>Higher (6,123 ft.)</b>	<b>0.023 mi. W (121 ft.)</b>	<b>KAFB FUEL DEPOT</b>	<b>FUELS DRIVE &amp; RANDOLF AVENUE, KIRTLAND AIR FORCE BASE, ALBUQUERQUE, NEW MEXICO, ALBUQUERQUE, NM</b>	<a href="#">70</a>
<a href="#">3</a>	<b>CEPCS</b>	<b>3727368571</b>	<b>Higher (6,123 ft.)</b>	<b>0.023 mi. W (121 ft.)</b>	<b>KAFB / GOLF COURSE POND CLEARNING COOLANT LEAK</b>	<b>KAFB GOLF COURSE POND, ALBUQUERQUE, NM</b>	<a href="#">71</a>

## Located Sites Summary

NOTE: Standard environmental records are displayed in **bold**.

Map ID#	Database Name	Site ID#	Relative Elevation	Distance From Site	Site Name	Address	PAGE #
<a href="#">3</a>	CEPCS	691771494	<b>Higher</b> (6,123 ft.)	0.023 mi. W (121 ft.)	<b>KAFB/SANDIA MCCORMACK RANCH</b>	<b>MCCORMICK RANCH, SW CORNER OF BASE, ALBUQUERQUE, NM</b>	<a href="#">72</a>
<a href="#">3</a>	DOD	65	Higher (6,123 ft.)	0.023 mi. W (121 ft.)	KIRTLAND AIR FORCE BASE	BERNALILLO COUNTY, ALBUQUERQUE, NM 87116	<a href="#">73</a>
<a href="#">3</a>	LST	27679LST	<b>Higher</b> (6,123 ft.)	0.023 mi. W (121 ft.)	<b>KAFB-SECOM RLY</b>	<b>PO BOX 5400, ALBUQUERQUE, NM</b>	<a href="#">74</a>
<a href="#">3</a>	LST	28877LST	<b>Higher</b> (6,123 ft.)	0.023 mi. W (121 ft.)	<b>A.A.F.E.S./2</b>	<b>BUILDING 20205, ALBUQUERQUE, NM</b>	<a href="#">75</a>
<a href="#">3</a>	LST	28888LST	<b>Higher</b> (6,123 ft.)	0.023 mi. W (121 ft.)	<b>KAFB AIR NAT GD</b>	<b>BUILDING 1058, ALBUQUERQUE, NM</b>	<a href="#">76</a>
<a href="#">3</a>	LST	28889LST	<b>Higher</b> (6,123 ft.)	0.023 mi. W (121 ft.)	<b>KAFB-COMM SQUAD</b>	<b>BUILDING 20449, ALBUQUERQUE, NM</b>	<a href="#">77</a>
<a href="#">3</a>	LST	28893LST	<b>Higher</b> (6,123 ft.)	0.023 mi. W (121 ft.)	<b>ALEC</b>	<b>BUILDING 622, ALBUQUERQUE, NM</b>	<a href="#">78</a>
<a href="#">3</a>	LST	28903LST	<b>Higher</b> (6,123 ft.)	0.023 mi. W (121 ft.)	<b>TANK #55</b>	<b>BUILDING 30146, ALBUQUERQUE, NM</b>	<a href="#">79</a>
<a href="#">3</a>	LST	28906LST	<b>Higher</b> (6,123 ft.)	0.023 mi. W (121 ft.)	<b>TANK # 51</b>	<b>BUILDING 20370, ALBUQUERQUE, NM</b>	<a href="#">80</a>
<a href="#">3</a>	LST	28909LST	<b>Higher</b> (6,123 ft.)	0.023 mi. W (121 ft.)	<b>KAFB TANKS 64 &amp; 65</b>	<b>BUILDING 1016, ALBUQUERQUE, NM</b>	<a href="#">81</a>
<a href="#">3</a>	LST	28919LST	<b>Higher</b> (6,123 ft.)	0.023 mi. W (121 ft.)	<b>KAFB -- MANZANO SITE 58</b>	<b>MANZANO AREA, ALBUQUERQUE, NM</b>	<a href="#">82</a>
<a href="#">3</a>	LST	28922LST	<b>Higher</b> (6,123 ft.)	0.023 mi. W (121 ft.)	<b>KIRTLAND AFB TNK #68/69</b>	<b>SW OF BUILDING 376, ALBUQUERQUE, NM</b>	<a href="#">83</a>
<a href="#">3</a>	LST	28929LST	<b>Higher</b> (6,123 ft.)	0.023 mi. W (121 ft.)	<b>KIRTLAND ANG #112</b>	<b>BUILDING 1070, ALBUQUERQUE, NM</b>	<a href="#">84</a>
<a href="#">3</a>	LST	28931LST	<b>Higher</b> (6,123 ft.)	0.023 mi. W (121 ft.)	<b>KAFB BLDG 20205</b>	<b>BUILDING 20205, ALBUQUERQUE, NM</b>	<a href="#">85</a>
<a href="#">3</a>	LUST	1270526626	<b>Higher</b> (6,123 ft.)	0.023 mi. W (121 ft.)	<b>KIRTLAND AFB TNK #68</b>	<b>SW OF BUILDING 376, ALBUQUERQUE, NM</b>	<a href="#">86</a>
<a href="#">3</a>	LUST	1429933385	<b>Higher</b> (6,123 ft.)	0.023 mi. W (121 ft.)	<b>KAFB AIR NAT GD</b>	<b>BUILDING 1058, ALBUQUERQUE, NM</b>	<a href="#">87</a>
<a href="#">3</a>	LUST	2115915128	<b>Higher</b> (6,123 ft.)	0.023 mi. W (121 ft.)	<b>ALEC</b>	<b>BUILDING 622, ALBUQUERQUE, NM</b>	<a href="#">88</a>
<a href="#">3</a>	LUST	2259832279	<b>Higher</b> (6,123 ft.)	0.023 mi. W (121 ft.)	<b>A.A.F.E.S.</b>	<b>BUILDING 471, ALBUQUERQUE, NM</b>	<a href="#">89</a>
<a href="#">3</a>	LUST	227743999	<b>Higher</b> (6,123 ft.)	0.023 mi. W (121 ft.)	<b>A.A.F.E.S./2</b>	<b>BUILDING 20205, ALBUQUERQUE, NM</b>	<a href="#">90</a>
<a href="#">3</a>	LUST	2714047217	<b>Higher</b> (6,123 ft.)	0.023 mi. W (121 ft.)	<b>KIRTLAND AFB TNK #60</b>	<b>N. MANZANO MTN, KIRTLAND AFB, NM</b>	<a href="#">91</a>
<a href="#">3</a>	LUST	3140977961	<b>Higher</b> (6,123 ft.)	0.023 mi. W (121 ft.)	<b>KAFB -- MANZANO SITE</b>	<b>MANZANO AREA, ALBUQUERQUE, NM</b>	<a href="#">92</a>
<a href="#">3</a>	LUST	3324618522	<b>Higher</b> (6,123 ft.)	0.023 mi. W (121 ft.)	<b>TANK #55</b>	<b>BUILDING 30146, ALBUQUERQUE, NM</b>	<a href="#">93</a>
<a href="#">3</a>	LUST	3477163345	<b>Higher</b> (6,123 ft.)	0.023 mi. W (121 ft.)	<b>TANK # 51</b>	<b>BUILDING 20370, ALBUQUERQUE, NM</b>	<a href="#">94</a>
<a href="#">3</a>	LUST	3685767157	<b>Higher</b> (6,123 ft.)	0.023 mi. W (121 ft.)	<b>KIRTLAND ANG #112</b>	<b>BUILDING 1070, ALBUQUERQUE, NM</b>	<a href="#">95</a>
<a href="#">3</a>	LUST	4239397459	<b>Higher</b> (6,123 ft.)	0.023 mi. W (121 ft.)	<b>KAFB BLDG 20205</b>	<b>BUILDING 20205, ALBUQUERQUE, NM</b>	<a href="#">96</a>

## Located Sites Summary

NOTE: Standard environmental records are displayed in **bold**.

Map ID#	Database Name	Site ID#	Relative Elevation	Distance From Site	Site Name	Address	PAGE #
<a href="#">3</a>	LUST	46446178	Higher (6,123 ft.)	0.023 mi. W (121 ft.)	KAFB TANKS 64 & 65	BUILDING 1016, ALBUQUERQUE, NM	<a href="#">97</a>
<a href="#">3</a>	LUST	577673538	Higher (6,123 ft.)	0.023 mi. W (121 ft.)	KAFB UST #127	N OF BLDG 20212, KIRTLAND AFB, NM	<a href="#">98</a>
<a href="#">3</a>	LUST	629084759	Higher (6,123 ft.)	0.023 mi. W (121 ft.)	KAFB LOVELACE	E OF LOVELACE RD AND, ALBUQUERQUE, NM	<a href="#">99</a>
<a href="#">3</a>	LUST	75070922	Higher (6,123 ft.)	0.023 mi. W (121 ft.)	BUILDING 1033	BUILDING 1033, ALBUQUERQUE, NM	<a href="#">100</a>
<a href="#">3</a>	LUST	874565973	Higher (6,123 ft.)	0.023 mi. W (121 ft.)	KAFB-COMM SQUAD	BUILDING 20449, ALBUQUERQUE, NM	<a href="#">101</a>
<a href="#">3</a>	PST	26451PST	Higher (6,123 ft.)	0.023 mi. W (121 ft.)	ALBUQUERQUE NM ASR	BUILDING 735, ALBUQUERQUE, NM 87109	<a href="#">102</a>
<a href="#">3</a>	PST	26452PST	Higher (6,123 ft.)	0.023 mi. W (121 ft.)	ALBUQUERQUE NM ATCT	BUILDING 634 KIRTLAND AFB, ALBUQUERQUE, NM 87109	<a href="#">103</a>
<a href="#">3</a>	PST	28646PST	Higher (6,123 ft.)	0.023 mi. W (121 ft.)	IGLOO/6028-1	KAFB, ALBUQUERQUE, NM	<a href="#">104</a>
<a href="#">3</a>	PST	28882PST	Higher (6,123 ft.)	0.023 mi. W (121 ft.)	KIRTLAND AIR FORCE BASE -NO130	E OF LOVELACE RD AND, ALBUQUERQUE, NM 87117	<a href="#">105</a>
<a href="#">3</a>	RCRAC	NM9570024423	Higher (6,123 ft.)	0.023 mi. W (121 ft.)	KIRTLAND AIR FORCE BASE	2000 WYOMING BLVD SE, KIRTLAND AFB, NM 87117	<a href="#">106</a>
<a href="#">3</a>	RCRAGR06	NM9570024423	Higher (6,123 ft.)	0.023 mi. W (121 ft.)	KIRTLAND AIR FORCE BASE	2000 WYOMING BLVD SE, KIRTLAND AFB, NM 87117	<a href="#">184</a>
<a href="#">3</a>	SWLF	3094067365	Higher (6,123 ft.)	0.023 mi. W (121 ft.)	KIRTLAND AFB RECYCLING OPERATION	KIRTLAND AFB BERNALILLO CTY, ALBUQUERQUE, NM	<a href="#">262</a>
<a href="#">4</a>	LST	26589LST	Lower (5,306 ft.)	0.025 mi. N (132 ft.)	GIBSON TEXACO AUTO CLNIC	5501 GIBSON BLVD SE, ALBUQUERQUE, NM	<a href="#">263</a>
<a href="#">4</a>	LUST	4092810312	Lower (5,306 ft.)	0.025 mi. N (132 ft.)	GIBSON TEXACO AUTO C	5501 GIBSON BLVD SE, ALBUQUERQUE, NM 87108	<a href="#">264</a>
<a href="#">4</a>	PST	26589PST	Lower (5,306 ft.)	0.025 mi. N (132 ft.)	GIBSON FOOD MART	5501 GIBSON BLVD SE, ALBUQUERQUE, NM 87108	<a href="#">265</a>
<a href="#">4</a>	UST	26589	Lower (5,306 ft.)	0.025 mi. N (132 ft.)	AMIGO MART TEXACO 836	5501 GIBSON BLVD SE, ALBUQUERQUE, NM 87108	<a href="#">266</a>
<a href="#">5</a>	PST	30143PST	Lower (5,308 ft.)	0.028 mi. N (148 ft.)	RAS 6 4348	5419 GIBSON SE, ALBUQUERQUE, NM 87108	<a href="#">268</a>
<a href="#">5</a>	UST	30143	Lower (5,308 ft.)	0.028 mi. N (148 ft.)	RAS 6 4348	5419 GIBSON SE, ALBUQUERQUE, NM 87108	<a href="#">269</a>
<a href="#">6</a>	RCRAGR06	NMD982285470	Lower (5,306 ft.)	0.064 mi. N (338 ft.)	MR BS PAINT & BO/SH INC	1410 VALENCIA DR SE, ALBUQUERQUE, NM 87108	<a href="#">270</a>
<a href="#">7</a>	PST	27746PST	Higher (5,320 ft.)	0.072 mi. NW (380 ft.)	DIXON AUTO SERVICE	2018 RIDGECREST DR SE, ALBUQUERQUE, NM 87106	<a href="#">272</a>
<a href="#">7</a>	UST	27746	Higher (5,320 ft.)	0.072 mi. NW (380 ft.)	DIXON AUTO SERVICE	2018 RIDGECREST DR SE, ALBUQUERQUE, NM 87106	<a href="#">273</a>
<a href="#">8</a>	ALTFUELS	138579	Higher (5,352 ft.)	0.087 mi. SSW (459 ft.)	RAYMOND G MURPHY VETERANS AFFAIRS MEDICAL CENTER	1501 SAN PEDRO SE, ALBUQUERQUE, NM 87108	<a href="#">274</a>
<a href="#">8</a>	PST	54951PST	Higher (5,352 ft.)	0.087 mi. SSW (459 ft.)	VETERANS AFFAIRS HOSPITAL BLDG # 42	1501 SAN PEDRO DR SE, ALBUQUERQUE, NM 87108	<a href="#">275</a>

## Located Sites Summary

NOTE: Standard environmental records are displayed in **bold**.

Map ID#	Database Name	Site ID#	Relative Elevation	Distance From Site	Site Name	Address	PAGE #
<a href="#">8</a>	PST	54952PST	Higher (5,352 ft.)	0.087 mi. SSW (459 ft.)	VETERANS AFFAIRS HOSPITAL BLDG # 01	1501 SAN PEDRO DR SE, ALBUQUERQUE, NM 87108	<a href="#">276</a>
<a href="#">8</a>	PST	54953PST	Higher (5,352 ft.)	0.087 mi. SSW (459 ft.)	VETERANS AFFAIRS HOSPITAL BLDG # 03	1501 SAN PEDRO SE, ALBUQUERQUE, NM 87108	<a href="#">277</a>
<a href="#">8</a>	PST	54954PST	Higher (5,352 ft.)	0.087 mi. SSW (459 ft.)	VETERANS AFFAIRS HOSPITAL BLDG # 10	1501 SAN PEDRO DR SE, ALBUQUERQUE, NM 87108	<a href="#">278</a>
<a href="#">8</a>	PST	54955PST	Higher (5,352 ft.)	0.087 mi. SSW (459 ft.)	VETERANS AFFAIRS HOSPITAL BLDG # T 74	1501 SAN PEDRO DR SE, ALBUQUERQUE, NM 87108	<a href="#">279</a>
<a href="#">8</a>	PST	54956PST	Higher (5,352 ft.)	0.087 mi. SSW (459 ft.)	VETERANS AFFAIRS HOSPITAL BLDG # T 38	1501 SAN PEDRO DR. SE, ALBUQUERQUE, NM 87108	<a href="#">280</a>
<a href="#">9</a>	RCRANGR06	NMD986683340	Lower (5,308 ft.)	0.093 mi. N (491 ft.)	ALWOODS	5315 GIBSON, ALBUQUERQUE, NM 87106	<a href="#">281</a>
<a href="#">10</a>	LUST	2101563759	Higher (5,340 ft.)	0.096 mi. SSW (507 ft.)	VETERANS ADM HOSP	2100 RIDGECREST DR SE, ALBUQUERQUE, NM 87108	<a href="#">283</a>
<a href="#">10</a>	RCRAC	NM0750311508	Higher (5,340 ft.)	0.096 mi. SSW (507 ft.)	NEW MEXICO VETERANS AFFAIRS HEALTH CARE	2100 RIDGECREST SE, ALBUQUERQUE, NM 87112	<a href="#">284</a>
<a href="#">10</a>	RCRAGR06	NM0750311508	Higher (5,340 ft.)	0.096 mi. SSW (507 ft.)	NEW MEXICO VETERANS AFFAIRS HEALTH CARE	2100 RIDGECREST SE, ALBUQUERQUE, NM 87112	<a href="#">288</a>
<a href="#">10</a>	SEMSARCH	NM6360307270	Higher (5,340 ft.)	0.096 mi. SSW (507 ft.)	VETERANS ADMINISTRATION HOSPITAL	2100 RIDGECREST DRIVE SE, ALBUQUERQUE, NM 87108	<a href="#">292</a>
<a href="#">10</a>	UST	31480	Higher (5,340 ft.)	0.096 mi. SSW (507 ft.)	VETERANS ADMINISTRATION HOSPITAL	2100 RIDGECREST DR SE, ALBUQUERQUE, NM 87105	<a href="#">293</a>
<a href="#">11</a>	LST	26698LST	Lower (5,311 ft.)	0.110 mi. ENE (581 ft.)	ATEX/T-GAS #129	5749 GIBSON BLVD SE, ALBUQUERQUE, NM	<a href="#">295</a>
<a href="#">11</a>	LUST	4194188286	Lower (5,311 ft.)	0.110 mi. ENE (581 ft.)	ATEX/T-GAS #129	5749 GIBSON BLVD SE, ALBUQUERQUE, NM 87108	<a href="#">296</a>
<a href="#">11</a>	PST	26698PST	Lower (5,311 ft.)	0.110 mi. ENE (581 ft.)	ATEX 129 K	5749 GIBSON BLVD SE, ALBUQUERQUE, NM 87108	<a href="#">297</a>
<a href="#">11</a>	UST	26698	Lower (5,311 ft.)	0.110 mi. ENE (581 ft.)	ATEX 129 K	5749 GIBSON BLVD SE, ALBUQUERQUE, NM 87108	<a href="#">298</a>
<a href="#">12</a>	PST	31416PST	Higher (5,318 ft.)	0.138 mi. WNW (729 ft.)	V O C O S	2001 RIDGECREST SE, ALBUQUERQUE, NM 87108	<a href="#">299</a>
<a href="#">12</a>	UST	31416	Higher (5,318 ft.)	0.143 mi. WNW (755 ft.)	V O C O S	2001 RIDGECREST SE, ALBUQUERQUE, NM 87108	<a href="#">300</a>
<a href="#">13</a>	PST	29186PST	Lower (5,311 ft.)	0.162 mi. E (855 ft.)	LUBE N GO C	5812 GIBSON SE, ALBUQUERQUE, NM 87108	<a href="#">301</a>
<a href="#">13</a>	UST	29186	Lower (5,311 ft.)	0.162 mi. E (855 ft.)	LUBE N GO C	5812 GIBSON SE, ALBUQUERQUE, NM 87108	<a href="#">302</a>

## Located Sites Summary

NOTE: Standard environmental records are displayed in **bold**.

Map ID#	Database Name	Site ID#	Relative Elevation	Distance From Site	Site Name	Address	PAGE #
<a href="#">14</a>	LST	1091LST	Lower (5,312 ft.)	0.186 mi. ENE (982 ft.)	CIRCLE K #379	1200 SAN PEDRO SE, ALBUQUERQUE, NM	<a href="#">303</a>
<a href="#">14</a>	LUST	540840775	Lower (5,312 ft.)	0.186 mi. ENE (982 ft.)	CIRCLE K #379	1200 SAN PEDRO SE, ALBUQUERQUE, NM 87108	<a href="#">304</a>
<a href="#">14</a>	PST	1091PST	Lower (5,312 ft.)	0.186 mi. ENE (982 ft.)	DIAMOND GAS & FOOD MART	1200 SAN PEDRO SE, ALBUQUERQUE, NM 87108	<a href="#">305</a>
<a href="#">14</a>	UST	1091	Lower (5,312 ft.)	0.186 mi. ENE (982 ft.)	CIRCLE K 379	1200 SAN PEDRO SE, ALBUQUERQUE, NM 87108	<a href="#">306</a>
<a href="#">15</a>	CEPCS	66649334	Higher (5,333 ft.)	0.210 mi. ESE (1109 ft.)	KAFB / WELL DEVELOPMENT WATER KAFB 106239	RIDGECREST DRIVE SE JUST EAST OF SAN PEDRO DRIVE, ALBUQUERQUE, NM	<a href="#">307</a>
<a href="#">16</a>	CEPCS	1244919671	Higher (5,344 ft.)	0.367 mi. S (1938 ft.)	KAFB SEWAGE SPILL	RANDOLPH AVE AND FUEL DRIVE, ALBUQUERQUE, NM	<a href="#">308</a>
<a href="#">17</a>	CEPCS	418257380	Lower (5,283 ft.)	0.423 mi. S (2233 ft.)	TRANS WORLD AIRLINES	ALBQ AIRPORT, ALBUQUERQUE, NM	<a href="#">309</a>
<a href="#">17</a>	LUST	3244427622	Lower (5,283 ft.)	0.423 mi. S (2233 ft.)	ALB INT AIRPORT	MAINTENANCE BUILDING RD C, ALBUQUERQUE, NM	<a href="#">310</a>
<a href="#">18</a>	CEPCS	834331200	Higher (5,344 ft.)	0.433 mi. S (2286 ft.)	KAFB / CONDENSATE RELEASE	FUELS DRIVE, ALBUQUERQUE, NM	<a href="#">311</a>
<a href="#">19</a>	CEPCS	1573780780	Higher (5,335 ft.)	0.442 mi. SSW (2334 ft.)	KAFB / NC-135	SHORT AND RANDOLPH, ALBUQUERQUE, NM	<a href="#">312</a>
<a href="#">20</a>	CEPCS	208265289	Higher (5,333 ft.)	0.460 mi. SSW (2429 ft.)	KAFB HANGER 1002	SW OF RANDOLPH AND SAN MATEO, ALBUQUERQUE, NM	<a href="#">313</a>
<a href="#">21</a>	CEPCS	185360230	Higher (5,366 ft.)	0.734 mi. ESE (3876 ft.)	KAFB / DRILLING FLUIDS LEAK, KAFB- 106239	BFF IDW YARD, SOUTH OF RIDGECREST DRIVE SE, ALBUQUERQUE, NM	<a href="#">314</a>
<a href="#">22</a>	CEPCS	293827321	Higher (5,363 ft.)	0.735 mi. ESE (3881 ft.)	KAFB NITRATE PLUMES	NEAR WYOMING AND RANDOLF, KIRTLAND AIR FORCE BASE, ALBUQUERQUE, NM	<a href="#">315</a>
<a href="#">23</a>	RCRAC	NM5890110518	Higher (5,421 ft.)	0.838 mi. S (4425 ft.)	SANDIA NATIONAL LABORATORIES	1515 EUBANK BLVD SE, ALBUQUERQUE, NM 87123	<a href="#">316</a>
<a href="#">24</a>	FUDS	K06NM0331	Higher (5,353 ft.)	0.979 mi. SE (5169 ft.)	ALBUQUERQUE AAF, SM AR	BERNALILLO COUNTY, ALBUQUERQUE, NM 87116	<a href="#">409</a>

## Site Summary By Database

NOTE: Standard environmental records are displayed in **bold**.

Map ID#	Database Name	Site ID#	Relative Elevation	Distance From Site	Site Name	Address
<a href="#">1</a>	AIRSAFS	895210	Higher (5,320 ft.)	TP	GIBSON MEDICAL CENTER	5400 GIBSON BLVD SE, ALBUQUERQUE, NM 87109
<a href="#">2</a>	AIRSAFS	1002786	Higher (5,325 ft.)	0.014 mi. E (74 ft.)	LOVELACE RESPIRATORY RESEARCH INST	2425 RIDGECREST DRIVE, SE, ALBUQUERQUE, NM 87108
<a href="#">8</a>	ALTFUELS	138579	Higher (5,352 ft.)	0.087 mi. SSW (459 ft.)	RAYMOND G MURPHY VETERANS AFFAIRS MEDICAL CENTER	1501 SAN PEDRO SE, ALBUQUERQUE, NM 87108
<a href="#">3</a>	<b>CEPCS</b>	<b>1425727783</b>	<b>Higher (6,123 ft.)</b>	<b>0.023 mi. W (121 ft.)</b>	<b>KAFB HCL RELEASE</b>	<b>BLDG 858, NE SECTION OF TECH AREA 1, ALBUQUERQUE, NM</b>
<a href="#">3</a>	<b>CEPCS</b>	<b>1526939573</b>	<b>Higher (6,123 ft.)</b>	<b>0.023 mi. W (121 ft.)</b>	<b>KAFB BLDG 2022</b>	<b>KIRTLAND AIR FORCE BASE, ALBUQUERQUE, NM</b>
<a href="#">3</a>	<b>CEPCS</b>	<b>1720404287</b>	<b>Higher (6,123 ft.)</b>	<b>0.023 mi. W (121 ft.)</b>	<b>KAFB HEATING OIL</b>	<b>MANZANO ADMINISTRATION AREA, ALBUQUERQUE, NM</b>
<a href="#">3</a>	<b>CEPCS</b>	<b>2476978048</b>	<b>Higher (6,123 ft.)</b>	<b>0.023 mi. W (121 ft.)</b>	<b>KAFB DIELECTRIC OIL RELEASE</b>	<b>ARROYO NORTH OF HIGH ENERGY RESEARCH TECHNOLOGY FACILITY, ALBUQUERQUE, NM</b>
<a href="#">3</a>	<b>CEPCS</b>	<b>2701508388</b>	<b>Higher (6,123 ft.)</b>	<b>0.023 mi. W (121 ft.)</b>	<b>KAFB / SNL BURN SITE</b>	<b>LURANCE CANYON BURN SITE, ALBUQUERQUE, NM</b>
<a href="#">3</a>	<b>CEPCS</b>	<b>2884111787</b>	<b>Higher (6,123 ft.)</b>	<b>0.023 mi. W (121 ft.)</b>	<b>KAFB FUEL DEPOT</b>	<b>FUELS DRIVE &amp; RANDOLF AVENUE, KIRTLAND AIR FORCE BASE, ALBUQUERQUE, NEW MEXICO, ALBUQUERQUE, NM</b>
<a href="#">3</a>	<b>CEPCS</b>	<b>3727368571</b>	<b>Higher (6,123 ft.)</b>	<b>0.023 mi. W (121 ft.)</b>	<b>KAFB / GOLF COURSE POND CLEARING COOLANT LEAK</b>	<b>KAFB GOLF COURSE POND, ALBUQUERQUE, NM</b>
<a href="#">3</a>	<b>CEPCS</b>	<b>691771494</b>	<b>Higher (6,123 ft.)</b>	<b>0.023 mi. W (121 ft.)</b>	<b>KAFB/SANDIA MCCORMACK RANCH</b>	<b>MCCORMICK RANCH, SW CORNER OF BASE, ALBUQUERQUE, NM</b>
<a href="#">15</a>	<b>CEPCS</b>	<b>66649334</b>	<b>Higher (5,333 ft.)</b>	<b>0.210 mi. ESE (1109 ft.)</b>	<b>KAFB / WELL DEVELOPMENT WATER KAFB 106239</b>	<b>RIDGECREST DRIVE SE JUST EAST OF SAN PEDRO DRIVE, ALBUQUERQUE, NM</b>
<a href="#">16</a>	<b>CEPCS</b>	<b>1244919671</b>	<b>Higher (5,344 ft.)</b>	<b>0.367 mi. S (1938 ft.)</b>	<b>KAFB SEWAGE SPILL</b>	<b>RANDOLPH AVE AND FUEL DRIVE, ALBUQUERQUE, NM</b>
<a href="#">17</a>	<b>CEPCS</b>	<b>418257380</b>	<b>Lower (5,283 ft.)</b>	<b>0.423 mi. S (2233 ft.)</b>	<b>TRANS WORLD AIRLINES</b>	<b>ALBQ AIRPORT, ALBUQUERQUE, NM</b>
<a href="#">18</a>	<b>CEPCS</b>	<b>834331200</b>	<b>Higher (5,344 ft.)</b>	<b>0.433 mi. S (2286 ft.)</b>	<b>KAFB / CONDENSATE RELEASE</b>	<b>FUELS DRIVE, ALBUQUERQUE, NM</b>
<a href="#">19</a>	<b>CEPCS</b>	<b>1573780780</b>	<b>Higher (5,335 ft.)</b>	<b>0.442 mi. SSW (2334 ft.)</b>	<b>KAFB / NC-135</b>	<b>SHORT AND RANDOLPH, ALBUQUERQUE, NM</b>
<a href="#">20</a>	<b>CEPCS</b>	<b>208265289</b>	<b>Higher (5,333 ft.)</b>	<b>0.460 mi. SSW (2429 ft.)</b>	<b>KAFB HANGER 1002</b>	<b>SW OF RANDOLPH AND SAN MATEO, ALBUQUERQUE, NM</b>
<a href="#">21</a>	<b>CEPCS</b>	<b>185360230</b>	<b>Higher (5,366 ft.)</b>	<b>0.734 mi. ESE (3876 ft.)</b>	<b>KAFB / DRILLING FLUIDS LEAK, KAFB-106239</b>	<b>BFF IDW YARD, SOUTH OF RIDGECREST DRIVE SE, ALBUQUERQUE, NM</b>
<a href="#">22</a>	<b>CEPCS</b>	<b>293827321</b>	<b>Higher (5,363 ft.)</b>	<b>0.735 mi. ESE (3881 ft.)</b>	<b>KAFB NITRATE PLUMES</b>	<b>NEAR WYOMING AND RANDOLF, KIRTLAND AIR FORCE BASE, ALBUQUERQUE, NM</b>

## Site Summary By Database

NOTE: Standard environmental records are displayed in **bold**.

Map ID#	Database Name	Site ID#	Relative Elevation	Distance From Site	Site Name	Address
<a href="#">3</a>	DOD	65	Higher (6,123 ft.)	0.023 mi. W (121 ft.)	KIRTLAND AIR FORCE BASE	BERNALILLO COUNTY, ALBUQUERQUE, NM 87116
<a href="#">1</a>	ECHOR06	110009457916	Higher (5,320 ft.)	TP	GIBSON MEDICAL CENTER	5400 GIBSON BLVD SE, ALBUQUERQUE, NM 87108
<a href="#">2</a>	ECHOR06	110004281081	Higher (5,325 ft.)	0.014 mi. E (74 ft.)	LOVELACE RESPIRATORY RESEARCH INST	2425 RIDGECREST DRIVE SOUTHEAST, ALBUQUERQUE, NM 87108
<a href="#">1</a>	FRSNM	110009457916	Higher (5,320 ft.)	TP	GIBSON MEDICAL CENTER	5400 GIBSON BLVD SE, ALBUQUERQUE, NM 87108
<a href="#">2</a>	FRSNM	110004281081	Higher (5,325 ft.)	0.014 mi. E (74 ft.)	LOVELACE RESPIRATORY RESEARCH INST	2425 RIDGECREST DRIVE SOUTHEAST, ALBUQUERQUE, NM 87108
<a href="#">24</a>	FUDS	K06NM0331	Higher (5,353 ft.)	0.979 mi. SE (5169 ft.)	ALBUQUERQUE AAF,SM AR	BERNALILLO COUNTY, ALBUQUERQUE, NM 87116
<a href="#">1</a>	ICIS	110009457916	Higher (5,320 ft.)	TP	GIBSON MEDICAL CENTER	5400 GIBSON BLVD SE, ALBUQUERQUE, NM 87109
<a href="#">3</a>	<b>LST</b>	<b>27679LST</b>	<b>Higher (6,123 ft.)</b>	<b>0.023 mi. W (121 ft.)</b>	<b>KAFB-SECOM RLY</b>	<b>PO BOX 5400, ALBUQUERQUE, NM</b>
<a href="#">3</a>	<b>LST</b>	<b>28877LST</b>	<b>Higher (6,123 ft.)</b>	<b>0.023 mi. W (121 ft.)</b>	<b>A.A.F.E.S./2</b>	<b>BUILDING 20205, ALBUQUERQUE, NM</b>
<a href="#">3</a>	<b>LST</b>	<b>28888LST</b>	<b>Higher (6,123 ft.)</b>	<b>0.023 mi. W (121 ft.)</b>	<b>KAFB AIR NAT GD</b>	<b>BUILDING 1058, ALBUQUERQUE, NM</b>
<a href="#">3</a>	<b>LST</b>	<b>28889LST</b>	<b>Higher (6,123 ft.)</b>	<b>0.023 mi. W (121 ft.)</b>	<b>KAFB-COMM SQUAD</b>	<b>BUILDING 20449, ALBUQUERQUE, NM</b>
<a href="#">3</a>	<b>LST</b>	<b>28893LST</b>	<b>Higher (6,123 ft.)</b>	<b>0.023 mi. W (121 ft.)</b>	<b>ALEC</b>	<b>BUILDING 622, ALBUQUERQUE, NM</b>
<a href="#">3</a>	<b>LST</b>	<b>28903LST</b>	<b>Higher (6,123 ft.)</b>	<b>0.023 mi. W (121 ft.)</b>	<b>TANK #55</b>	<b>BUILDING 30146, ALBUQUERQUE, NM</b>
<a href="#">3</a>	<b>LST</b>	<b>28906LST</b>	<b>Higher (6,123 ft.)</b>	<b>0.023 mi. W (121 ft.)</b>	<b>TANK # 51</b>	<b>BUILDING 20370, ALBUQUERQUE, NM</b>
<a href="#">3</a>	<b>LST</b>	<b>28909LST</b>	<b>Higher (6,123 ft.)</b>	<b>0.023 mi. W (121 ft.)</b>	<b>KAFB TANKS 64 &amp; 65</b>	<b>BUILDING 1016, ALBUQUERQUE, NM</b>
<a href="#">3</a>	<b>LST</b>	<b>28919LST</b>	<b>Higher (6,123 ft.)</b>	<b>0.023 mi. W (121 ft.)</b>	<b>KAFB -- MANZANO SITE 58</b>	<b>MANZANO AREA, ALBUQUERQUE, NM</b>
<a href="#">3</a>	<b>LST</b>	<b>28922LST</b>	<b>Higher (6,123 ft.)</b>	<b>0.023 mi. W (121 ft.)</b>	<b>KIRTLAND AFB TNK #68/69</b>	<b>SW OF BUILDING 376, ALBUQUERQUE, NM</b>
<a href="#">3</a>	<b>LST</b>	<b>28929LST</b>	<b>Higher (6,123 ft.)</b>	<b>0.023 mi. W (121 ft.)</b>	<b>KIRTLAND ANG #112</b>	<b>BUILDING 1070, ALBUQUERQUE, NM</b>
<a href="#">3</a>	<b>LST</b>	<b>28931LST</b>	<b>Higher (6,123 ft.)</b>	<b>0.023 mi. W (121 ft.)</b>	<b>KAFB BLDG 20205</b>	<b>BUILDING 20205, ALBUQUERQUE, NM</b>
<a href="#">4</a>	<b>LST</b>	<b>26589LST</b>	<b>Lower (5,306 ft.)</b>	<b>0.025 mi. N (132 ft.)</b>	<b>GIBSON TEXACO AUTO CLNIC</b>	<b>5501 GIBSON BLVD SE, ALBUQUERQUE, NM</b>
<a href="#">11</a>	<b>LST</b>	<b>26698LST</b>	<b>Lower (5,311 ft.)</b>	<b>0.110 mi. ENE (581 ft.)</b>	<b>ATEX/T-GAS #129</b>	<b>5749 GIBSON BLVD SE, ALBUQUERQUE, NM</b>
<a href="#">14</a>	<b>LST</b>	<b>1091LST</b>	<b>Lower (5,312 ft.)</b>	<b>0.186 mi. ENE (982 ft.)</b>	<b>CIRCLE K #379</b>	<b>1200 SAN PEDRO SE, ALBUQUERQUE, NM</b>
<a href="#">3</a>	<b>LUST</b>	<b>1270526626</b>	<b>Higher (6,123 ft.)</b>	<b>0.023 mi. W (121 ft.)</b>	<b>KIRTLAND AFB TNK #68</b>	<b>SW OF BUILDING 376, ALBUQUERQUE, NM</b>
<a href="#">3</a>	<b>LUST</b>	<b>1429933385</b>	<b>Higher (6,123 ft.)</b>	<b>0.023 mi. W (121 ft.)</b>	<b>KAFB AIR NAT GD</b>	<b>BUILDING 1058, ALBUQUERQUE, NM</b>



## Site Summary By Database

NOTE: Standard environmental records are displayed in **bold**.

Map ID#	Database Name	Site ID#	Relative Elevation	Distance From Site	Site Name	Address
<a href="#">3</a>	LUST	2115915128	Higher (6,123 ft.)	0.023 mi. W (121 ft.)	ALEC	BUILDING 622, ALBUQUERQUE, NM
<a href="#">3</a>	LUST	2259832279	Higher (6,123 ft.)	0.023 mi. W (121 ft.)	A.A.F.E.S.	BUILDING 471, ALBUQUERQUE, NM
<a href="#">3</a>	LUST	227743999	Higher (6,123 ft.)	0.023 mi. W (121 ft.)	A.A.F.E.S./2	BUILDING 20205, ALBUQUERQUE, NM
<a href="#">3</a>	LUST	2714047217	Higher (6,123 ft.)	0.023 mi. W (121 ft.)	KIRTLAND AFB TNK #60	N. MANZANO MTN, KIRTLAND AFB, NM
<a href="#">3</a>	LUST	3140977961	Higher (6,123 ft.)	0.023 mi. W (121 ft.)	KAFB -- MANZANO SITE	MANZANO AREA, ALBUQUERQUE, NM
<a href="#">3</a>	LUST	3324618522	Higher (6,123 ft.)	0.023 mi. W (121 ft.)	TANK #55	BUILDING 30146, ALBUQUERQUE, NM
<a href="#">3</a>	LUST	3477163345	Higher (6,123 ft.)	0.023 mi. W (121 ft.)	TANK # 51	BUILDING 20370, ALBUQUERQUE, NM
<a href="#">3</a>	LUST	3685767157	Higher (6,123 ft.)	0.023 mi. W (121 ft.)	KIRTLAND ANG #112	BUILDING 1070, ALBUQUERQUE, NM
<a href="#">3</a>	LUST	4239397459	Higher (6,123 ft.)	0.023 mi. W (121 ft.)	KAFB BLDG 20205	BUILDING 20205, ALBUQUERQUE, NM
<a href="#">3</a>	LUST	46446178	Higher (6,123 ft.)	0.023 mi. W (121 ft.)	KAFB TANKS 64 & 65	BUILDING 1016, ALBUQUERQUE, NM
<a href="#">3</a>	LUST	577673538	Higher (6,123 ft.)	0.023 mi. W (121 ft.)	KAFB UST #127	N OF BLDG 20212, KIRTLAND AFB, NM
<a href="#">3</a>	LUST	629084759	Higher (6,123 ft.)	0.023 mi. W (121 ft.)	KAFB LOVELACE	E OF LOVELACE RD AND, ALBUQUERQUE, NM
<a href="#">3</a>	LUST	75070922	Higher (6,123 ft.)	0.023 mi. W (121 ft.)	BUILDING 1033	BUILDING 1033, ALBUQUERQUE, NM
<a href="#">3</a>	LUST	874565973	Higher (6,123 ft.)	0.023 mi. W (121 ft.)	KAFB-COMM SQUAD	BUILDING 20449, ALBUQUERQUE, NM
<a href="#">4</a>	LUST	4092810312	Lower (5,306 ft.)	0.025 mi. N (132 ft.)	GIBSON TEXACO AUTO C	5501 GIBSON BLVD SE, ALBUQUERQUE, NM 87108
<a href="#">10</a>	LUST	2101563759	Higher (5,340 ft.)	0.096 mi. SSW (507 ft.)	VETERANS ADM HOSP	2100 RIDGECREST DR SE, ALBUQUERQUE, NM 87108
<a href="#">11</a>	LUST	4194188286	Lower (5,311 ft.)	0.110 mi. ENE (581 ft.)	ATEX/T-GAS #129	5749 GIBSON BLVD SE, ALBUQUERQUE, NM 87108
<a href="#">14</a>	LUST	540840775	Lower (5,312 ft.)	0.186 mi. ENE (982 ft.)	CIRCLE K #379	1200 SAN PEDRO SE, ALBUQUERQUE, NM 87108
<a href="#">17</a>	LUST	3244427622	Lower (5,283 ft.)	0.423 mi. S (2233 ft.)	ALB INT AIRPORT	MAINTENANCE BUILDING RD C, ALBUQUERQUE, NM
<a href="#">2</a>	MLTS	30-29237-01	Higher (5,325 ft.)	0.014 mi. E (74 ft.)	LOVELACE RESPIRATORY RESEARCH INST	2425 RIDGECREST DR., S.E., ALBUQUERQUE, NM 87108
<a href="#">1</a>	PST	29163PST	Higher (5,320 ft.)	TP	GIBSON MEDICAL CENTER	5400 GIBSON SE, ALBUQUERQUE, NM 87108
<a href="#">3</a>	PST	26451PST	Higher (6,123 ft.)	0.023 mi. W (121 ft.)	ALBUQUERQUE NM ASR	BUILDING 735, ALBUQUERQUE, NM 87109
<a href="#">3</a>	PST	26452PST	Higher (6,123 ft.)	0.023 mi. W (121 ft.)	ALBUQUERQUE NM ATCT	BUILDING 634 KIRTLAND AFB, ALBUQUERQUE, NM 87109
<a href="#">3</a>	PST	28646PST	Higher (6,123 ft.)	0.023 mi. W (121 ft.)	IGLOO/6028-1	KAFB, ALBUQUERQUE, NM

## Site Summary By Database

NOTE: Standard environmental records are displayed in **bold**.

Map ID#	Database Name	Site ID#	Relative Elevation	Distance From Site	Site Name	Address
<a href="#">3</a>	PST	28882PST	Higher (6,123 ft.)	0.023 mi. W (121 ft.)	KIRTLAND AIR FORCE BASE -NO130	E OF LOVELACE RD AND, ALBUQUERQUE, NM 87117
<a href="#">4</a>	PST	26589PST	Lower (5,306 ft.)	0.025 mi. N (132 ft.)	GIBSON FOOD MART	5501 GIBSON BLVD SE, ALBUQUERQUE, NM 87108
<a href="#">5</a>	PST	30143PST	Lower (5,308 ft.)	0.028 mi. N (148 ft.)	RAS 6 4348	5419 GIBSON SE, ALBUQUERQUE, NM 87108
<a href="#">7</a>	PST	27746PST	Higher (5,320 ft.)	0.072 mi. NW (380 ft.)	DIXON AUTO SERVICE	2018 RIDGECREST DR SE, ALBUQUERQUE, NM 87106
<a href="#">8</a>	PST	54951PST	Higher (5,352 ft.)	0.087 mi. SSW (459 ft.)	VETERANS AFFAIRS HOSPITAL BLDG # 42	1501 SAN PEDRO DR SE, ALBUQUERQUE, NM 87108
<a href="#">8</a>	PST	54952PST	Higher (5,352 ft.)	0.087 mi. SSW (459 ft.)	VETERANS AFFAIRS HOSPITAL BLDG # 01	1501 SAN PEDRO DR SE, ALBUQUERQUE, NM 87108
<a href="#">8</a>	PST	54953PST	Higher (5,352 ft.)	0.087 mi. SSW (459 ft.)	VETERANS AFFAIRS HOSPITAL BLDG # 03	1501 SAN PEDRO SE, ALBUQUERQUE, NM 87108
<a href="#">8</a>	PST	54954PST	Higher (5,352 ft.)	0.087 mi. SSW (459 ft.)	VETERANS AFFAIRS HOSPITAL BLDG # 10	1501 SAN PEDRO DR SE, ALBUQUERQUE, NM 87108
<a href="#">8</a>	PST	54955PST	Higher (5,352 ft.)	0.087 mi. SSW (459 ft.)	VETERANS AFFAIRS HOSPITAL BLDG # T 74	1501 SAN PEDRO DR SE, ALBUQUERQUE, NM 87108
<a href="#">8</a>	PST	54956PST	Higher (5,352 ft.)	0.087 mi. SSW (459 ft.)	VETERANS AFFAIRS HOSPITAL BLDG # T 38	1501 SAN PEDRO DR. SE, ALBUQUERQUE, NM 87108
<a href="#">11</a>	PST	26698PST	Lower (5,311 ft.)	0.110 mi. ENE (581 ft.)	ATEX 129 K	5749 GIBSON BLVD SE, ALBUQUERQUE, NM 87108
<a href="#">12</a>	PST	31416PST	Higher (5,318 ft.)	0.138 mi. WNW (729 ft.)	V O C O S	2001 RIDGECREST SE, ALBUQUERQUE, NM 87108
<a href="#">13</a>	PST	29186PST	Lower (5,311 ft.)	0.162 mi. E (855 ft.)	LUBE N GO C	5812 GIBSON SE, ALBUQUERQUE, NM 87108
<a href="#">14</a>	PST	1091PST	Lower (5,312 ft.)	0.186 mi. ENE (982 ft.)	DIAMOND GAS & FOOD MART	1200 SAN PEDRO SE, ALBUQUERQUE, NM 87108
<a href="#">3</a>	RCRAC	NM9570024423	Higher (6,123 ft.)	0.023 mi. W (121 ft.)	KIRTLAND AIR FORCE BASE	2000 WYOMING BLVD SE, KIRTLAND AFB, NM 87117
<a href="#">10</a>	RCRAC	NM0750311508	Higher (5,340 ft.)	0.096 mi. SSW (507 ft.)	NEW MEXICO VETERANS AFFAIRS HEALTH CARE	2100 RIDGECREST SE, ALBUQUERQUE, NM 87112
<a href="#">23</a>	RCRAC	NM5890110518	Higher (5,421 ft.)	0.838 mi. S (4425 ft.)	SANDIA NATIONAL LABORATORIES	1515 EUBANK BLVD SE, ALBUQUERQUE, NM 87123
<a href="#">1</a>	RCRAGR06	NMD075769000	Higher (5,320 ft.)	TP	AMG SPECIALTY HOSPITAL	5400 GIBSON BLVD SE 3RD FLOOR, ALBUQUERQUE, NM 87108
<a href="#">2</a>	RCRAGR06	NMR000001529	Higher (5,325 ft.)	0.014 mi. E (74 ft.)	LOVELACE RESPIRATORY RESEARCH INSTITUE	2425 RIDGECREST SE, ALBUQUERQUE, NM 87108
<a href="#">3</a>	RCRAGR06	NM9570024423	Higher (6,123 ft.)	0.023 mi. W (121 ft.)	KIRTLAND AIR FORCE BASE	2000 WYOMING BLVD SE, KIRTLAND AFB, NM 87117
<a href="#">6</a>	RCRAGR06	NMD982285470	Lower (5,306 ft.)	0.064 mi. N (338 ft.)	MR BS PAINT & BO/SH INC	1410 VALENCIA DR SE, ALBUQUERQUE, NM 87108

## Site Summary By Database

NOTE: Standard environmental records are displayed in **bold**.

Map ID#	Database Name	Site ID#	Relative Elevation	Distance From Site	Site Name	Address
<a href="#">10</a>	RCRAGR06	NM0750311508	Higher (5,340 ft.)	0.096 mi. SSW (507 ft.)	NEW MEXICO VETERANS AFFAIRS HEALTH CARE	2100 RIDGECREST SE, ALBUQUERQUE, NM 87112
<a href="#">1</a>	RCRANGR06	NMR000018481	Higher (5,320 ft.)	TP	QUEST DIAGNOSTICS GIBSON LABORATORY	5400 GIBSON BLVD SE, 4TH FLOOR, ALBUQUERQUE, NM 87108
<a href="#">9</a>	RCRANGR06	NMD986683340	Lower (5,308 ft.)	0.093 mi. N (491 ft.)	ALWOODS	5315 GIBSON, ALBUQUERQUE, NM 87106
<a href="#">10</a>	SEMSARCH	NM6360307270	Higher (5,340 ft.)	0.096 mi. SSW (507 ft.)	VETERANS ADMINISTRATION HOSPITAL	2100 RIDGECREST DRIVE SE, ALBUQUERQUE, NM 87108
<a href="#">3</a>	SWLF	3094067365	Higher (6,123 ft.)	0.023 mi. W (121 ft.)	KIRTLAND AFB RECYCLING OPERATION	KIRTLAND AFB BERNALILLO CTY, ALBUQUERQUE, NM
<a href="#">1</a>	UST	29163	Higher (5,320 ft.)	TP	LOVELACE MEDICAL CENTER INC	5400 GIBSON SE, ALBUQUERQUE, NM 87108
<a href="#">4</a>	UST	26589	Lower (5,306 ft.)	0.025 mi. N (132 ft.)	AMIGO MART TEXACO 836	5501 GIBSON BLVD SE, ALBUQUERQUE, NM 87108
<a href="#">5</a>	UST	30143	Lower (5,308 ft.)	0.028 mi. N (148 ft.)	RAS 6 4348	5419 GIBSON SE, ALBUQUERQUE, NM 87108
<a href="#">7</a>	UST	27746	Higher (5,320 ft.)	0.072 mi. NW (380 ft.)	DIXON AUTO SERVICE	2018 RIDGECREST DR SE, ALBUQUERQUE, NM 87106
<a href="#">10</a>	UST	31480	Higher (5,340 ft.)	0.096 mi. SSW (507 ft.)	VETERANS ADMINISTRATION HOSPITAL	2100 RIDGECREST DR SE, ALBUQUERQUE, NM 87105
<a href="#">11</a>	UST	26698	Lower (5,311 ft.)	0.110 mi. ENE (581 ft.)	ATEX 129 K	5749 GIBSON BLVD SE, ALBUQUERQUE, NM 87108
<a href="#">12</a>	UST	31416	Higher (5,318 ft.)	0.143 mi. WNW (755 ft.)	V O C O S	2001 RIDGECREST SE, ALBUQUERQUE, NM 87108
<a href="#">13</a>	UST	29186	Lower (5,311 ft.)	0.162 mi. E (855 ft.)	LUBE N GO C	5812 GIBSON SE, ALBUQUERQUE, NM 87108
<a href="#">14</a>	UST	1091	Lower (5,312 ft.)	0.186 mi. ENE (982 ft.)	CIRCLE K 379	1200 SAN PEDRO SE, ALBUQUERQUE, NM 87108

# Elevation Summary

Elevations are collected from the USGS 3D Elevation Program 1/3 arc-second (approximately 10 meters) layer hosted at the NGTOC. .

**Target Property Elevation: 5313 ft.**

NOTE: Standard environmental records are displayed in **bold**.

## EQUAL/HIGHER ELEVATION

Map ID#	Database Name	Elevation	Site Name	Address	Page #
<a href="#">1</a>	AIRSAFS	5,320 ft.	GIBSON MEDICAL CENTER	5400 GIBSON BLVD SE, ALBUQUERQUE, NM 87109	<a href="#">30</a>
<a href="#">1</a>	ECHOR06	5,320 ft.	GIBSON MEDICAL CENTER	5400 GIBSON BLVD SE, ALBUQUERQUE, NM 87108	<a href="#">39</a>
<a href="#">1</a>	FRSNM	5,320 ft.	GIBSON MEDICAL CENTER	5400 GIBSON BLVD SE, ALBUQUERQUE, NM 87108	<a href="#">40</a>
<a href="#">1</a>	ICIS	5,320 ft.	GIBSON MEDICAL CENTER	5400 GIBSON BLVD SE, ALBUQUERQUE, NM 87109	<a href="#">41</a>
<a href="#">1</a>	<b>PST</b>	<b>5,320 ft.</b>	<b>GIBSON MEDICAL CENTER</b>	<b>5400 GIBSON SE, ALBUQUERQUE, NM 87108</b>	<a href="#">42</a>
<a href="#">1</a>	<b>RCRAGR06</b>	<b>5,320 ft.</b>	<b>AMG SPECIALTY HOSPITAL</b>	<b>5400 GIBSON BLVD SE 3RD FLOOR, ALBUQUERQUE, NM 87108</b>	<a href="#">43</a>
<a href="#">1</a>	<b>RCRANGR06</b>	<b>5,320 ft.</b>	<b>QUEST DIAGNOSTICS GIBSON LABORATORY</b>	<b>5400 GIBSON BLVD SE, 4TH FLOOR, ALBUQUERQUE, NM 87108</b>	<a href="#">45</a>
<a href="#">1</a>	<b>UST</b>	<b>5,320 ft.</b>	<b>LOVELACE MEDICAL CENTER INC</b>	<b>5400 GIBSON SE, ALBUQUERQUE, NM 87108</b>	<a href="#">47</a>
<a href="#">2</a>	AIRSAFS	5,325 ft.	LOVELACE RESPIRATORY RESEARCH INST	2425 RIDGECREST DRIVE, SE, ALBUQUERQUE, NM 87108	<a href="#">48</a>
<a href="#">2</a>	ECHOR06	5,325 ft.	LOVELACE RESPIRATORY RESEARCH INST	2425 RIDGECREST DRIVE SOUTHEAST, ALBUQUERQUE, NM 87108	<a href="#">59</a>
<a href="#">2</a>	FRSNM	5,325 ft.	LOVELACE RESPIRATORY RESEARCH INST	2425 RIDGECREST DRIVE SOUTHEAST, ALBUQUERQUE, NM 87108	<a href="#">60</a>
<a href="#">2</a>	MLTS	5,325 ft.	LOVELACE RESPIRATORY RESEARCH INST	2425 RIDGECREST DR., S.E., ALBUQUERQUE, NM 87108	<a href="#">61</a>
<a href="#">2</a>	<b>RCRAGR06</b>	<b>5,325 ft.</b>	<b>LOVELACE RESPIRATORY RESEARCH INSTITUE</b>	<b>2425 RIDGECREST SE, ALBUQUERQUE, NM 87108</b>	<a href="#">62</a>
<a href="#">3</a>	<b>CEPCS</b>	<b>6,123 ft.</b>	<b>KAFB HCL RELEASE</b>	<b>BLDG 858, NE SECTION OF TECH AREA 1, ALBUQUERQUE, NM</b>	<a href="#">65</a>
<a href="#">3</a>	<b>CEPCS</b>	<b>6,123 ft.</b>	<b>KAFB BLDG 2022</b>	<b>KIRTLAND AIR FORCE BASE, ALBUQUERQUE, NM</b>	<a href="#">66</a>
<a href="#">3</a>	<b>CEPCS</b>	<b>6,123 ft.</b>	<b>KAFB HEATING OIL</b>	<b>MANZANO ADMINISTRATION AREA, ALBUQUERQUE, NM</b>	<a href="#">67</a>
<a href="#">3</a>	<b>CEPCS</b>	<b>6,123 ft.</b>	<b>KAFB DIELECTRIC OIL RELEASE</b>	<b>ARROYO NORTH OF HIGH ENERGY RESEARCH TECHNOLOGY FACILITY, ALBUQUERQUE, NM</b>	<a href="#">68</a>
<a href="#">3</a>	<b>CEPCS</b>	<b>6,123 ft.</b>	<b>KAFB / SNL BURN SITE</b>	<b>LURANCE CANYON BURN SITE, ALBUQUERQUE, NM</b>	<a href="#">69</a>
<a href="#">3</a>	<b>CEPCS</b>	<b>6,123 ft.</b>	<b>KAFB FUEL DEPOT</b>	<b>FUELS DRIVE &amp; RANDOLF AVENUE, KIRTLAND AIR FORCE BASE, ALBUQUERQUE, NEW MEXICO, ALBUQUERQUE, NM</b>	<a href="#">70</a>
<a href="#">3</a>	<b>CEPCS</b>	<b>6,123 ft.</b>	<b>KAFB / GOLF COURSE POND CLEARNING COOLANT LEAK</b>	<b>KAFB GOLF COURSE POND, ALBUQUERQUE, NM</b>	<a href="#">71</a>

## Elevation Summary

Map ID#	Database Name	Elevation	Site Name	Address	Page #
<a href="#">3</a>	CEPCS	6,123 ft.	KAFB/SANDIA MCCORMACK RANCH	MCCORMICK RANCH, SW CORNER OF BASE, ALBUQUERQUE, NM	<a href="#">72</a>
<a href="#">3</a>	DOD	6,123 ft.	KIRTLAND AIR FORCE BASE	BERNALILLO COUNTY, ALBUQUERQUE, NM 87116	<a href="#">73</a>
<a href="#">3</a>	LST	6,123 ft.	KAFB-SECOM RLY	PO BOX 5400, ALBUQUERQUE, NM	<a href="#">74</a>
<a href="#">3</a>	LST	6,123 ft.	A.A.F.E.S./2	BUILDING 20205, ALBUQUERQUE, NM	<a href="#">75</a>
<a href="#">3</a>	LST	6,123 ft.	KAFB AIR NAT GD	BUILDING 1058, ALBUQUERQUE, NM	<a href="#">76</a>
<a href="#">3</a>	LST	6,123 ft.	KAFB-COMM SQUAD	BUILDING 20449, ALBUQUERQUE, NM	<a href="#">77</a>
<a href="#">3</a>	LST	6,123 ft.	ALEC	BUILDING 622, ALBUQUERQUE, NM	<a href="#">78</a>
<a href="#">3</a>	LST	6,123 ft.	TANK #55	BUILDING 30146, ALBUQUERQUE, NM	<a href="#">79</a>
<a href="#">3</a>	LST	6,123 ft.	TANK # 51	BUILDING 20370, ALBUQUERQUE, NM	<a href="#">80</a>
<a href="#">3</a>	LST	6,123 ft.	KAFB TANKS 64 & 65	BUILDING 1016, ALBUQUERQUE, NM	<a href="#">81</a>
<a href="#">3</a>	LST	6,123 ft.	KAFB -- MANZANO SITE 58	MANZANO AREA, ALBUQUERQUE, NM	<a href="#">82</a>
<a href="#">3</a>	LST	6,123 ft.	KIRTLAND AFB TNK #68/69	SW OF BUILDING 376, ALBUQUERQUE, NM	<a href="#">83</a>
<a href="#">3</a>	LST	6,123 ft.	KIRTLAND ANG #112	BUILDING 1070, ALBUQUERQUE, NM	<a href="#">84</a>
<a href="#">3</a>	LST	6,123 ft.	KAFB BLDG 20205	BUILDING 20205, ALBUQUERQUE, NM	<a href="#">85</a>
<a href="#">3</a>	LUST	6,123 ft.	KIRTLAND AFB TNK #68	SW OF BUILDING 376, ALBUQUERQUE, NM	<a href="#">86</a>
<a href="#">3</a>	LUST	6,123 ft.	KAFB AIR NAT GD	BUILDING 1058, ALBUQUERQUE, NM	<a href="#">87</a>
<a href="#">3</a>	LUST	6,123 ft.	ALEC	BUILDING 622, ALBUQUERQUE, NM	<a href="#">88</a>
<a href="#">3</a>	LUST	6,123 ft.	A.A.F.E.S.	BUILDING 471, ALBUQUERQUE, NM	<a href="#">89</a>
<a href="#">3</a>	LUST	6,123 ft.	A.A.F.E.S./2	BUILDING 20205, ALBUQUERQUE, NM	<a href="#">90</a>
<a href="#">3</a>	LUST	6,123 ft.	KIRTLAND AFB TNK #60	N. MANZANO MTN, KIRTLAND AFB, NM	<a href="#">91</a>
<a href="#">3</a>	LUST	6,123 ft.	KAFB -- MANZANO SITE	MANZANO AREA, ALBUQUERQUE, NM	<a href="#">92</a>
<a href="#">3</a>	LUST	6,123 ft.	TANK #55	BUILDING 30146, ALBUQUERQUE, NM	<a href="#">93</a>
<a href="#">3</a>	LUST	6,123 ft.	TANK # 51	BUILDING 20370, ALBUQUERQUE, NM	<a href="#">94</a>
<a href="#">3</a>	LUST	6,123 ft.	KIRTLAND ANG #112	BUILDING 1070, ALBUQUERQUE, NM	<a href="#">95</a>
<a href="#">3</a>	LUST	6,123 ft.	KAFB BLDG 20205	BUILDING 20205, ALBUQUERQUE, NM	<a href="#">96</a>
<a href="#">3</a>	LUST	6,123 ft.	KAFB TANKS 64 & 65	BUILDING 1016, ALBUQUERQUE, NM	<a href="#">97</a>
<a href="#">3</a>	LUST	6,123 ft.	KAFB UST #127	N OF BLDG 20212, KIRTLAND AFB, NM	<a href="#">98</a>
<a href="#">3</a>	LUST	6,123 ft.	KAFB LOVELACE	E OF LOVELACE RD AND, ALBUQUERQUE, NM	<a href="#">99</a>
<a href="#">3</a>	LUST	6,123 ft.	BUILDING 1033	BUILDING 1033, ALBUQUERQUE, NM	<a href="#">100</a>
<a href="#">3</a>	LUST	6,123 ft.	KAFB-COMM SQUAD	BUILDING 20449, ALBUQUERQUE, NM	<a href="#">101</a>
<a href="#">3</a>	PST	6,123 ft.	ALBUQUERQUE NM ASR	BUILDING 735, ALBUQUERQUE, NM 87109	<a href="#">102</a>
<a href="#">3</a>	PST	6,123 ft.	ALBUQUERQUE NM ATCT	BUILDING 634 KIRTLAND AFB, ALBUQUERQUE, NM 87109	<a href="#">103</a>
<a href="#">3</a>	PST	6,123 ft.	IGLOO/6028-1	KAFB, ALBUQUERQUE, NM	<a href="#">104</a>
<a href="#">3</a>	PST	6,123 ft.	KIRTLAND AIR FORCE BASE - NO130	E OF LOVELACE RD AND, ALBUQUERQUE, NM 87117	<a href="#">105</a>
<a href="#">3</a>	RCRAC	6,123 ft.	KIRTLAND AIR FORCE BASE	2000 WYOMING BLVD SE, KIRTLAND AFB, NM 87117	<a href="#">106</a>
<a href="#">3</a>	RCRAGR06	6,123 ft.	KIRTLAND AIR FORCE BASE	2000 WYOMING BLVD SE, KIRTLAND AFB, NM 87117	<a href="#">184</a>
<a href="#">3</a>	SWLF	6,123 ft.	KIRTLAND AFB RECYCLING OPERATION	KIRTLAND AFB BERNALILLO CTY, ALBUQUERQUE, NM	<a href="#">262</a>

## Elevation Summary

Map ID#	Database Name	Elevation	Site Name	Address	Page #
<a href="#">7</a>	PST	5,320 ft.	DIXON AUTO SERVICE	2018 RIDGECREST DR SE, ALBUQUERQUE, NM 87106	<a href="#">272</a>
<a href="#">7</a>	UST	5,320 ft.	DIXON AUTO SERVICE	2018 RIDGECREST DR SE, ALBUQUERQUE, NM 87106	<a href="#">273</a>
<a href="#">8</a>	ALTFUELS	5,352 ft.	RAYMOND G MURPHY VETERANS AFFAIRS MEDICAL CENTER	1501 SAN PEDRO SE, ALBUQUERQUE, NM 87108	<a href="#">274</a>
<a href="#">8</a>	PST	5,352 ft.	VETERANS AFFAIRS HOSPITAL BLDG # 42	1501 SAN PEDRO DR SE, ALBUQUERQUE, NM 87108	<a href="#">275</a>
<a href="#">8</a>	PST	5,352 ft.	VETERANS AFFAIRS HOSPITAL BLDG # 01	1501 SAN PEDRO DR SE, ALBUQUERQUE, NM 87108	<a href="#">276</a>
<a href="#">8</a>	PST	5,352 ft.	VETERANS AFFAIRS HOSPITAL BLDG # 03	1501 SAN PEDRO SE, ALBUQUERQUE, NM 87108	<a href="#">277</a>
<a href="#">8</a>	PST	5,352 ft.	VETERANS AFFAIRS HOSPITAL BLDG # 10	1501 SAN PEDRO DR SE, ALBUQUERQUE, NM 87108	<a href="#">278</a>
<a href="#">8</a>	PST	5,352 ft.	VETERANS AFFAIRS HOSPITAL BLDG # T 74	1501 SAN PEDRO DR SE, ALBUQUERQUE, NM 87108	<a href="#">279</a>
<a href="#">8</a>	PST	5,352 ft.	VETERANS AFFAIRS HOSPITAL BLDG # T 38	1501 SAN PEDRO DR. SE, ALBUQUERQUE, NM 87108	<a href="#">280</a>
<a href="#">10</a>	LUST	5,340 ft.	VETERANS ADM HOSP	2100 RIDGECREST DR SE, ALBUQUERQUE, NM 87108	<a href="#">283</a>
<a href="#">10</a>	RCRAC	5,340 ft.	NEW MEXICO VETERANS AFFAIRS HEALTH CARE	2100 RIDGECREST SE, ALBUQUERQUE, NM 87112	<a href="#">284</a>
<a href="#">10</a>	RCRAGR06	5,340 ft.	NEW MEXICO VETERANS AFFAIRS HEALTH CARE	2100 RIDGECREST SE, ALBUQUERQUE, NM 87112	<a href="#">288</a>
<a href="#">10</a>	SEMSARCH	5,340 ft.	VETERANS ADMINISTRATION HOSPITAL	2100 RIDGECREST DRIVE SE, ALBUQUERQUE, NM 87108	<a href="#">292</a>
<a href="#">10</a>	UST	5,340 ft.	VETERANS ADMINISTRATION HOSPITAL	2100 RIDGECREST DR SE, ALBUQUERQUE, NM 87105	<a href="#">293</a>
<a href="#">12</a>	PST	5,318 ft.	V O C O S	2001 RIDGECREST SE, ALBUQUERQUE, NM 87108	<a href="#">299</a>
<a href="#">12</a>	UST	5,318 ft.	V O C O S	2001 RIDGECREST SE, ALBUQUERQUE, NM 87108	<a href="#">300</a>
<a href="#">15</a>	CEPCS	5,333 ft.	KAFB / WELL DEVELOPMENT WATER KAFB 106239	RIDGECREST DRIVE SE JUST EAST OF SAN PEDRO DRIVE, ALBUQUERQUE, NM	<a href="#">307</a>
<a href="#">16</a>	CEPCS	5,344 ft.	KAFB SEWAGE SPILL	RANDOLPH AVE AND FUEL DRIVE, ALBUQUERQUE, NM	<a href="#">308</a>
<a href="#">18</a>	CEPCS	5,344 ft.	KAFB / CONDENSATE RELEASE	FUELS DRIVE, ALBUQUERQUE, NM	<a href="#">311</a>
<a href="#">19</a>	CEPCS	5,335 ft.	KAFB / NC-135	SHORT AND RANDOLPH, ALBUQUERQUE, NM	<a href="#">312</a>
<a href="#">20</a>	CEPCS	5,333 ft.	KAFB HANGER 1002	SW OF RANDOLPH AND SAN MATEO, ALBUQUERQUE, NM	<a href="#">313</a>
<a href="#">21</a>	CEPCS	5,366 ft.	KAFB / DRILLING FLUIDS LEAK, KAFB- 106239	BFF IDW YARD, SOUTH OF RIDGECREST DRIVE SE, ALBUQUERQUE, NM	<a href="#">314</a>
<a href="#">22</a>	CEPCS	5,363 ft.	KAFB NITRATE PLUMES	NEAR WYOMING AND RANDOLF, KIRTLAND AIR FORCE BASE, ALBUQUERQUE, NM	<a href="#">315</a>
<a href="#">23</a>	RCRAC	5,421 ft.	SANDIA NATIONAL LABORATORIES	1515 EUBANK BLVD SE, ALBUQUERQUE, NM 87123	<a href="#">316</a>
<a href="#">24</a>	FUDS	5,353 ft.	ALBUQUERQUE AAF, SM AR	BERNALILLO COUNTY, ALBUQUERQUE, NM 87116	<a href="#">409</a>

## Elevation Summary

Map ID#	Database Name	Elevation	Site Name	Address	Page #
---------	---------------	-----------	-----------	---------	--------

### **LOWER ELEVATION**

Map ID#	Database Name	Elevation	Site Name	Address	Page #
<a href="#">4</a>	LST	5,306 ft.	GIBSON TEXACO AUTO CLNIC	5501 GIBSON BLVD SE, ALBUQUERQUE, NM	<a href="#">263</a>
<a href="#">4</a>	LUST	5,306 ft.	GIBSON TEXACO AUTO C	5501 GIBSON BLVD SE, ALBUQUERQUE, NM 87108	<a href="#">264</a>
<a href="#">4</a>	PST	5,306 ft.	GIBSON FOOD MART	5501 GIBSON BLVD SE, ALBUQUERQUE, NM 87108	<a href="#">265</a>
<a href="#">4</a>	UST	5,306 ft.	AMIGO MART TEXACO 836	5501 GIBSON BLVD SE, ALBUQUERQUE, NM 87108	<a href="#">266</a>
<a href="#">5</a>	PST	5,308 ft.	RAS 6 4348	5419 GIBSON SE, ALBUQUERQUE, NM 87108	<a href="#">268</a>
<a href="#">5</a>	UST	5,308 ft.	RAS 6 4348	5419 GIBSON SE, ALBUQUERQUE, NM 87108	<a href="#">269</a>
<a href="#">6</a>	RCRAGR06	5,306 ft.	MR BS PAINT & BO/SH INC	1410 VALENCIA DR SE, ALBUQUERQUE, NM 87108	<a href="#">270</a>
<a href="#">9</a>	RCRANGR06	5,308 ft.	ALWOODS	5315 GIBSON, ALBUQUERQUE, NM 87106	<a href="#">281</a>
<a href="#">11</a>	LST	5,311 ft.	ATEX/T-GAS #129	5749 GIBSON BLVD SE, ALBUQUERQUE, NM	<a href="#">295</a>
<a href="#">11</a>	LUST	5,311 ft.	ATEX/T-GAS #129	5749 GIBSON BLVD SE, ALBUQUERQUE, NM 87108	<a href="#">296</a>
<a href="#">11</a>	PST	5,311 ft.	ATEX 129 K	5749 GIBSON BLVD SE, ALBUQUERQUE, NM 87108	<a href="#">297</a>
<a href="#">11</a>	UST	5,311 ft.	ATEX 129 K	5749 GIBSON BLVD SE, ALBUQUERQUE, NM 87108	<a href="#">298</a>
<a href="#">13</a>	PST	5,311 ft.	LUBE N GO C	5812 GIBSON SE, ALBUQUERQUE, NM 87108	<a href="#">301</a>
<a href="#">13</a>	UST	5,311 ft.	LUBE N GO C	5812 GIBSON SE, ALBUQUERQUE, NM 87108	<a href="#">302</a>
<a href="#">14</a>	LST	5,312 ft.	CIRCLE K #379	1200 SAN PEDRO SE, ALBUQUERQUE, NM	<a href="#">303</a>
<a href="#">14</a>	LUST	5,312 ft.	CIRCLE K #379	1200 SAN PEDRO SE, ALBUQUERQUE, NM 87108	<a href="#">304</a>
<a href="#">14</a>	PST	5,312 ft.	DIAMOND GAS & FOOD MART	1200 SAN PEDRO SE, ALBUQUERQUE, NM 87108	<a href="#">305</a>
<a href="#">14</a>	UST	5,312 ft.	CIRCLE K 379	1200 SAN PEDRO SE, ALBUQUERQUE, NM 87108	<a href="#">306</a>
<a href="#">17</a>	CEPCS	5,283 ft.	TRANS WORLD AIRLINES	ALBQ AIRPORT, ALBUQUERQUE, NM	<a href="#">309</a>
<a href="#">17</a>	LUST	5,283 ft.	ALB INT AIRPORT	MAINTENANCE BUILDING RD C, ALBUQUERQUE, NM	<a href="#">310</a>

# Aerometric Information Retrieval System / Air Facility Subsystem (AIRSAFS)

**MAP ID# 1**

Distance from Property: 0.000 mi. (0 ft.) X  
Elevation: 5,320 ft. (Higher than TP)

## **SITE INFORMATION**

UNIQUE ID: 895210

PLANT ID: 895210

NAME: GIBSON MEDICAL CENTER

ADDRESS: 5400 GIBSON BLVD SE

ALBUQUERQUE, NM 87109

CLASSIFICATION: POTENTIAL UNCONTROLLED EMISSIONS <100 TONS/YEAR

OPERATION STATUS: OPERATING

STATE COMPLIANCE STATUS: IN COMPLIANCE WITH PROCEDURAL REQUIREMENTS

FACILITY TYPE: PRIVATELY OWNED/OPERATED

CURRENT HIGH PRIORITY VIOLATOR: NOT REPORTED

SIC DESCRIPTION: ESTABLISHMENTS PRIMARILY ENGAGED IN PROVIDING GENERAL MEDICAL AND SURGICAL SERVICES AND OTHER HOSPITAL SERVICES.

## **ENFORCEMENT ACTIONS**

DATE ACHIEVED: 09/17/2013

DATE RECORDED: 11/06/2013

NATIONAL ACTION TYPE: STATE REQ (O/O COND) STACK TEST/NOT OBSV BUT REVWD

ALL AIR PROGRAM: SIP SOURCE

RESULTS OF STACK TEST AND TITLE V: STACK TEST PASSED

POLLUTANT: CARBON MONOXIDE

ALL POLLUTION IN VIOLATION: NOT REPORTED

TYPE OF VIOLATION(S): NOT REPORTED

PENALTY AMOUNT: 0

DATE ACHIEVED: 09/17/2013

DATE RECORDED: 11/06/2013

NATIONAL ACTION TYPE: STATE REQ (O/O COND) STACK TEST/NOT OBSV BUT REVWD

ALL AIR PROGRAM: SIP SOURCE

RESULTS OF STACK TEST AND TITLE V: STACK TEST PASSED

POLLUTANT: NITROGEN DIOXIDE

ALL POLLUTION IN VIOLATION: NOT REPORTED

TYPE OF VIOLATION(S): NOT REPORTED

PENALTY AMOUNT: 0

DATE ACHIEVED: 06/08/2010

DATE RECORDED: 08/04/2010

NATIONAL ACTION TYPE: STATE REQ (O/O COND) STACK TEST/NOT OBSV BUT REVWD

ALL AIR PROGRAM: SIP SOURCE

RESULTS OF STACK TEST AND TITLE V: STACK TEST PASSED

POLLUTANT: NITROGEN DIOXIDE

ALL POLLUTION IN VIOLATION: NOT REPORTED

TYPE OF VIOLATION(S): NOT REPORTED

PENALTY AMOUNT: 0



**Aerometric Information Retrieval System / Air Facility Subsystem  
(AIRSAFS)**

DATE ACHIEVED: **06/08/2010**  
DATE RECORDED: **08/04/2010**  
NATIONAL ACTION TYPE: **STATE REQ (O/O COND) STACK TEST/NOT OBSV BUT REVWD**  
ALL AIR PROGRAM: **SIP SOURCE**  
RESULTS OF STACK TEST AND TITLE V: **STACK TEST PASSED**  
POLLUTANT: **CARBON MONOXIDE**  
ALL POLLUTION IN VIOLATION: **NOT REPORTED**  
TYPE OF VIOLATION(S): **NOT REPORTED**  
PENALTY AMOUNT: **0**

DATE ACHIEVED: **09/05/2006**  
DATE RECORDED: **09/05/2006**  
NATIONAL ACTION TYPE: **STATE REQ (O/O COND) STACK TEST/NOT OBSV BUT REVWD**  
ALL AIR PROGRAM: **SIP SOURCE**  
RESULTS OF STACK TEST AND TITLE V: **STACK TEST PASSED**  
POLLUTANT: **NITROGEN DIOXIDE**  
ALL POLLUTION IN VIOLATION: **NOT REPORTED**  
TYPE OF VIOLATION(S): **NOT REPORTED**  
PENALTY AMOUNT: **0**

DATE ACHIEVED: **08/20/2003**  
DATE RECORDED: **09/29/2003**  
NATIONAL ACTION TYPE: **STATE CONDUCTED FCE/ON-SITE**  
ALL AIR PROGRAM: **SIP SOURCE**  
RESULTS OF STACK TEST AND TITLE V: **IN COMPLIANCE**  
POLLUTANT: **NOT REPORTED**  
ALL POLLUTION IN VIOLATION: **NOT REPORTED**  
TYPE OF VIOLATION(S): **NOT REPORTED**  
PENALTY AMOUNT: **0**

DATE ACHIEVED: **06/20/2002**  
DATE RECORDED: **09/26/2002**  
NATIONAL ACTION TYPE: **STATE CONDUCTED FCE/ON-SITE**  
ALL AIR PROGRAM: **SIP SOURCE**  
RESULTS OF STACK TEST AND TITLE V: **IN COMPLIANCE**  
POLLUTANT: **NOT REPORTED**  
ALL POLLUTION IN VIOLATION: **NOT REPORTED**  
TYPE OF VIOLATION(S): **NOT REPORTED**  
PENALTY AMOUNT: **0**

DATE ACHIEVED: **06/20/2002**  
DATE RECORDED: **09/26/2002**  
NATIONAL ACTION TYPE: **STATE CONDUCTED FCE/ON-SITE**  
ALL AIR PROGRAM: **SIP SOURCE**  
RESULTS OF STACK TEST AND TITLE V: **IN COMPLIANCE**  
POLLUTANT: **NOT REPORTED**

**Aerometric Information Retrieval System / Air Facility Subsystem  
(AIRSAFS)**

ALL POLLUTION IN VIOLATION: **NOT REPORTED**  
TYPE OF VIOLATION(S): **NOT REPORTED**  
PENALTY AMOUNT: **0**

DATE ACHIEVED: **09/07/2001**  
DATE RECORDED: **09/13/2002**  
NATIONAL ACTION TYPE: **OWNER/OPERATOR-CONDUCTED SOURCE TEST**  
ALL AIR PROGRAM: **SIP SOURCE**  
RESULTS OF STACK TEST AND TITLE V: **STACK TEST PASSED**  
POLLUTANT: **CARBON MONOXIDE**  
ALL POLLUTION IN VIOLATION: **NOT REPORTED**  
TYPE OF VIOLATION(S): **NOT REPORTED**  
PENALTY AMOUNT: **0**

DATE ACHIEVED: **09/07/2001**  
DATE RECORDED: **09/26/2002**  
NATIONAL ACTION TYPE: **OWNER/OPERATOR-CONDUCTED SOURCE TEST**  
ALL AIR PROGRAM: **SIP SOURCE**  
RESULTS OF STACK TEST AND TITLE V: **STACK TEST PASSED**  
POLLUTANT: **NITROGEN DIOXIDE**  
ALL POLLUTION IN VIOLATION: **NOT REPORTED**  
TYPE OF VIOLATION(S): **NOT REPORTED**  
PENALTY AMOUNT: **0**

DATE ACHIEVED: **09/07/2001**  
DATE RECORDED: **09/13/2002**  
NATIONAL ACTION TYPE: **OWNER/OPERATOR-CONDUCTED SOURCE TEST**  
ALL AIR PROGRAM: **SIP SOURCE**  
RESULTS OF STACK TEST AND TITLE V: **STACK TEST PASSED**  
POLLUTANT: **NITROGEN DIOXIDE**  
ALL POLLUTION IN VIOLATION: **NOT REPORTED**  
TYPE OF VIOLATION(S): **NOT REPORTED**  
PENALTY AMOUNT: **0**

DATE ACHIEVED: **09/07/2001**  
DATE RECORDED: **09/26/2002**  
NATIONAL ACTION TYPE: **OWNER/OPERATOR-CONDUCTED SOURCE TEST**  
ALL AIR PROGRAM: **SIP SOURCE**  
RESULTS OF STACK TEST AND TITLE V: **STACK TEST PASSED**  
POLLUTANT: **CARBON MONOXIDE**  
ALL POLLUTION IN VIOLATION: **NOT REPORTED**  
TYPE OF VIOLATION(S): **NOT REPORTED**  
PENALTY AMOUNT: **0**

DATE ACHIEVED: **09/07/2000**  
DATE RECORDED: **10/05/2000**

**Aerometric Information Retrieval System / Air Facility Subsystem  
(AIRSAFS)**

NATIONAL ACTION TYPE: **STATE CONDUCTED FCE/ON-SITE**  
ALL AIR PROGRAM: **SIP SOURCE**  
RESULTS OF STACK TEST AND TITLE V: **IN COMPLIANCE**  
POLLUTANT: **NOT REPORTED**  
ALL POLLUTION IN VIOLATION: **NOT REPORTED**  
TYPE OF VIOLATION(S): **NOT REPORTED**  
PENALTY AMOUNT: **0**

DATE ACHIEVED: **08/23/1999**  
DATE RECORDED: **07/29/2014**  
NATIONAL ACTION TYPE: **OWNER/OPERATOR-CONDUCTED SOURCE TEST**  
ALL AIR PROGRAM: **SIP SOURCE**  
RESULTS OF STACK TEST AND TITLE V: **STACK TEST PASSED**  
POLLUTANT: **NOT REPORTED**  
ALL POLLUTION IN VIOLATION: **NOT REPORTED**  
TYPE OF VIOLATION(S): **NOT REPORTED**  
PENALTY AMOUNT: **0**

DATE ACHIEVED: **06/16/1999**  
DATE RECORDED: **07/29/1999**  
NATIONAL ACTION TYPE: **STATE ADMINISTRATIVE ORDER ISSUED**  
ALL AIR PROGRAM: **SIP SOURCE**  
RESULTS OF STACK TEST AND TITLE V: **IN COMPLIANCE**  
POLLUTANT: **NOT REPORTED**  
ALL POLLUTION IN VIOLATION: **NOT REPORTED**  
TYPE OF VIOLATION(S): **NOT REPORTED**  
PENALTY AMOUNT: **300**

DATE ACHIEVED: **05/20/1999**  
DATE RECORDED: **05/27/1999**  
NATIONAL ACTION TYPE: **STATE NOV ISSUED**  
ALL AIR PROGRAM: **SIP SOURCE**  
RESULTS OF STACK TEST AND TITLE V: **ACTION ACHIEVED**  
POLLUTANT: **NOT REPORTED**  
ALL POLLUTION IN VIOLATION: **NOT REPORTED**  
TYPE OF VIOLATION(S): **NOT REPORTED**  
PENALTY AMOUNT: **0**

DATE ACHIEVED: **05/18/1999**  
DATE RECORDED: **05/27/1999**  
NATIONAL ACTION TYPE: **STATE CONDUCTED FCE/ON-SITE**  
ALL AIR PROGRAM: **SIP SOURCE**  
RESULTS OF STACK TEST AND TITLE V: **IN VIOLATION**  
POLLUTANT: **NOT REPORTED**  
ALL POLLUTION IN VIOLATION: **NOT REPORTED**  
TYPE OF VIOLATION(S): **NOT REPORTED**  
PENALTY AMOUNT: **0**

**Aerometric Information Retrieval System / Air Facility Subsystem  
(AIRSAFS)**

DATE ACHIEVED: **08/28/1998**  
DATE RECORDED: **09/02/1998**  
NATIONAL ACTION TYPE: **STATE CONDUCTED FCE/ON-SITE**  
ALL AIR PROGRAM: **SIP SOURCE**  
RESULTS OF STACK TEST AND TITLE V: **IN COMPLIANCE**  
POLLUTANT: **NOT REPORTED**  
ALL POLLUTION IN VIOLATION: **NOT REPORTED**  
TYPE OF VIOLATION(S): **NOT REPORTED**  
PENALTY AMOUNT: **0**

DATE ACHIEVED: **07/29/1997**  
DATE RECORDED: **09/24/1997**  
NATIONAL ACTION TYPE: **STATE CONDUCTED FCE/ON-SITE**  
ALL AIR PROGRAM: **SIP SOURCE**  
RESULTS OF STACK TEST AND TITLE V: **IN COMPLIANCE**  
POLLUTANT: **NOT REPORTED**  
ALL POLLUTION IN VIOLATION: **NOT REPORTED**  
TYPE OF VIOLATION(S): **NOT REPORTED**  
PENALTY AMOUNT: **0**

DATE ACHIEVED: **06/17/1996**  
DATE RECORDED: **06/28/1996**  
NATIONAL ACTION TYPE: **STATE CONDUCTED FCE/ON-SITE**  
ALL AIR PROGRAM: **SIP SOURCE**  
RESULTS OF STACK TEST AND TITLE V: **IN COMPLIANCE**  
POLLUTANT: **VISIBLE EMISSIONS**  
ALL POLLUTION IN VIOLATION: **NOT REPORTED**  
TYPE OF VIOLATION(S): **NOT REPORTED**  
PENALTY AMOUNT: **0**

DATE ACHIEVED: **07/13/1994**  
DATE RECORDED: **06/28/1996**  
NATIONAL ACTION TYPE: **STATE CONDUCTED FCE/ON-SITE**  
ALL AIR PROGRAM: **SIP SOURCE**  
RESULTS OF STACK TEST AND TITLE V: **IN VIOLATION**  
POLLUTANT: **VISIBLE EMISSIONS**  
ALL POLLUTION IN VIOLATION: **NOT REPORTED**  
TYPE OF VIOLATION(S): **NOT REPORTED**  
PENALTY AMOUNT: **0**

**AIR PROGRAM**

AIR PROGRAM STATUS: **OPERATING**  
EPA COMPLIANCE STATUS: **IN COMPLIANCE WITH PROCEDURAL REQUIREMENTS**  
POLLUTANT COMPLIANCE STATUS: **IN COMPLIANCE WITH PROCEDURAL REQUIREMENTS**

# **Aerometric Information Retrieval System / Air Facility Subsystem (AIRSAFS)**

POLLUTANT: **CARBON MONOXIDE**

AIR PROGRAM STATUS: **OPERATING**

EPA COMPLIANCE STATUS: **IN COMPLIANCE WITH PROCEDURAL REQUIREMENTS**

POLLUTANT COMPLIANCE STATUS: **IN COMPLIANCE WITH PROCEDURAL REQUIREMENTS**

POLLUTANT: **FACILITY-WIDE PERMIT REQUIREMENTS**

## **HISTORICAL COMPLIANCE AIR PROGRAM LEVEL**

AIR PROGRAM: **SIP SOURCE**

COMPLIANCE DATE (YYYQ): **1202**

HISTORICAL COMPLIANCE STATUS: **IN COMPLIANCE WITH PROCEDURAL REQUIREMENTS**

AIR PROGRAM: **SIP SOURCE**

COMPLIANCE DATE (YYYQ): **1001**

HISTORICAL COMPLIANCE STATUS: **IN COMPLIANCE WITH PROCEDURAL REQUIREMENTS**

AIR PROGRAM: **SIP SOURCE**

COMPLIANCE DATE (YYYQ): **0702**

HISTORICAL COMPLIANCE STATUS: **IN COMPLIANCE WITH PROCEDURAL REQUIREMENTS**

AIR PROGRAM: **SIP SOURCE**

COMPLIANCE DATE (YYYQ): **1303**

HISTORICAL COMPLIANCE STATUS: **IN COMPLIANCE WITH PROCEDURAL REQUIREMENTS**

AIR PROGRAM: **SIP SOURCE**

COMPLIANCE DATE (YYYQ): **1101**

HISTORICAL COMPLIANCE STATUS: **IN COMPLIANCE WITH PROCEDURAL REQUIREMENTS**

AIR PROGRAM: **SIP SOURCE**

COMPLIANCE DATE (YYYQ): **0904**

HISTORICAL COMPLIANCE STATUS: **IN COMPLIANCE WITH PROCEDURAL REQUIREMENTS**

AIR PROGRAM: **SIP SOURCE**

COMPLIANCE DATE (YYYQ): **1302**

HISTORICAL COMPLIANCE STATUS: **IN COMPLIANCE WITH PROCEDURAL REQUIREMENTS**

AIR PROGRAM: **SIP SOURCE**

COMPLIANCE DATE (YYYQ): **1104**

HISTORICAL COMPLIANCE STATUS: **IN COMPLIANCE WITH PROCEDURAL REQUIREMENTS**

AIR PROGRAM: **SIP SOURCE**

COMPLIANCE DATE (YYYQ): **1402**

HISTORICAL COMPLIANCE STATUS: **IN COMPLIANCE WITH PROCEDURAL REQUIREMENTS**

AIR PROGRAM: **SIP SOURCE**

# **Aerometric Information Retrieval System / Air Facility Subsystem (AIRSAFS)**

COMPLIANCE DATE (YYYQ): **0604**  
HISTORICAL COMPLIANCE STATUS: **IN COMPLIANCE WITH PROCEDURAL REQUIREMENTS**

AIR PROGRAM: **SIP SOURCE**  
COMPLIANCE DATE (YYYQ): **0803**  
HISTORICAL COMPLIANCE STATUS: **IN COMPLIANCE WITH PROCEDURAL REQUIREMENTS**

AIR PROGRAM: **SIP SOURCE**  
COMPLIANCE DATE (YYYQ): **1304**  
HISTORICAL COMPLIANCE STATUS: **IN COMPLIANCE WITH PROCEDURAL REQUIREMENTS**

AIR PROGRAM: **SIP SOURCE**  
COMPLIANCE DATE (YYYQ): **1204**  
HISTORICAL COMPLIANCE STATUS: **IN COMPLIANCE WITH PROCEDURAL REQUIREMENTS**

AIR PROGRAM: **SIP SOURCE**  
COMPLIANCE DATE (YYYQ): **1201**  
HISTORICAL COMPLIANCE STATUS: **IN COMPLIANCE WITH PROCEDURAL REQUIREMENTS**

AIR PROGRAM: **SIP SOURCE**  
COMPLIANCE DATE (YYYQ): **0704**  
HISTORICAL COMPLIANCE STATUS: **IN COMPLIANCE WITH PROCEDURAL REQUIREMENTS**

AIR PROGRAM: **SIP SOURCE**  
COMPLIANCE DATE (YYYQ): **0902**  
HISTORICAL COMPLIANCE STATUS: **IN COMPLIANCE WITH PROCEDURAL REQUIREMENTS**

AIR PROGRAM: **SIP SOURCE**  
COMPLIANCE DATE (YYYQ): **1004**  
HISTORICAL COMPLIANCE STATUS: **IN COMPLIANCE WITH PROCEDURAL REQUIREMENTS**

AIR PROGRAM: **SIP SOURCE**  
COMPLIANCE DATE (YYYQ): **0802**  
HISTORICAL COMPLIANCE STATUS: **IN COMPLIANCE WITH PROCEDURAL REQUIREMENTS**

AIR PROGRAM: **SIP SOURCE**  
COMPLIANCE DATE (YYYQ): **1401**  
HISTORICAL COMPLIANCE STATUS: **IN COMPLIANCE WITH PROCEDURAL REQUIREMENTS**

AIR PROGRAM: **SIP SOURCE**  
COMPLIANCE DATE (YYYQ): **1103**  
HISTORICAL COMPLIANCE STATUS: **IN COMPLIANCE WITH PROCEDURAL REQUIREMENTS**

AIR PROGRAM: **SIP SOURCE**  
COMPLIANCE DATE (YYYQ): **0801**  
HISTORICAL COMPLIANCE STATUS: **IN COMPLIANCE WITH PROCEDURAL REQUIREMENTS**

# **Aerometric Information Retrieval System / Air Facility Subsystem (AIRSAFS)**

AIR PROGRAM: **SIP SOURCE**  
COMPLIANCE DATE (YYYQ): **0701**  
HISTORICAL COMPLIANCE STATUS: **IN COMPLIANCE WITH PROCEDURAL REQUIREMENTS**

AIR PROGRAM: **SIP SOURCE**  
COMPLIANCE DATE (YYYQ): **0804**  
HISTORICAL COMPLIANCE STATUS: **IN COMPLIANCE WITH PROCEDURAL REQUIREMENTS**

AIR PROGRAM: **SIP SOURCE**  
COMPLIANCE DATE (YYYQ): **1002**  
HISTORICAL COMPLIANCE STATUS: **IN COMPLIANCE WITH PROCEDURAL REQUIREMENTS**

AIR PROGRAM: **SIP SOURCE**  
COMPLIANCE DATE (YYYQ): **1203**  
HISTORICAL COMPLIANCE STATUS: **IN COMPLIANCE WITH PROCEDURAL REQUIREMENTS**

AIR PROGRAM: **SIP SOURCE**  
COMPLIANCE DATE (YYYQ): **1003**  
HISTORICAL COMPLIANCE STATUS: **IN COMPLIANCE WITH PROCEDURAL REQUIREMENTS**

AIR PROGRAM: **SIP SOURCE**  
COMPLIANCE DATE (YYYQ): **1102**  
HISTORICAL COMPLIANCE STATUS: **IN COMPLIANCE WITH PROCEDURAL REQUIREMENTS**

AIR PROGRAM: **SIP SOURCE**  
COMPLIANCE DATE (YYYQ): **0703**  
HISTORICAL COMPLIANCE STATUS: **IN COMPLIANCE WITH PROCEDURAL REQUIREMENTS**

AIR PROGRAM: **SIP SOURCE**  
COMPLIANCE DATE (YYYQ): **1403**  
HISTORICAL COMPLIANCE STATUS: **IN COMPLIANCE WITH PROCEDURAL REQUIREMENTS**

AIR PROGRAM: **SIP SOURCE**  
COMPLIANCE DATE (YYYQ): **0901**  
HISTORICAL COMPLIANCE STATUS: **IN COMPLIANCE WITH PROCEDURAL REQUIREMENTS**

AIR PROGRAM: **SIP SOURCE**  
COMPLIANCE DATE (YYYQ): **0903**  
HISTORICAL COMPLIANCE STATUS: **IN COMPLIANCE WITH PROCEDURAL REQUIREMENTS**

AIR PROGRAM: **SIP SOURCE**  
COMPLIANCE DATE (YYYQ): **1301**  
HISTORICAL COMPLIANCE STATUS: **IN COMPLIANCE WITH PROCEDURAL REQUIREMENTS**

---

**Aerometric Information Retrieval System / Air Facility Subsystem  
(AIRSAFS)**

[Back to Report Summary](#)



## Enforcement and Compliance History Information (ECHOR06)

[MAP ID# 1](#)

Distance from Property: 0.000 mi. (0 ft.) X  
Elevation: 5,320 ft. (Higher than TP)

### FACILITY INFORMATION

UNIQUE ID: 110009457916

REGISTRY ID: 110009457916

NAME: GIBSON MEDICAL CENTER

ADDRESS: 5400 GIBSON BLVD SE  
ALBUQUERQUE, NM 87108

COUNTY: BERNALILLO

FACILITY LINK: [Facility Detail Report](#)

---

[Back to Report Summary](#)

## Facility Registry System (FRSNM)

[MAP ID# 1](#)

Distance from Property: 0.000 mi. (0 ft.) X  
Elevation: 5,320 ft. (Higher than TP)

### **FACILITY INFORMATION**

REGISTRY ID: 110009457916

NAME: GIBSON MEDICAL CENTER

LOCATION ADDRESS: 5400 GIBSON BLVD SE  
ALBUQUERQUE, NM 87108-4763

COUNTY: BERNALILLO

EPA REGION: 06

FEDERAL FACILITY: NOT REPORTED

TRIBAL LAND: NOT REPORTED

#### ALTERNATIVE NAME/S:

GIBSON MEDICAL CENTER  
QUEST DIAGNOSTICS GIBSON LABORATORY  
LOVELACE MEDICAL CENTER  
LOVELACE HEALTH SYSTEMS

#### PROGRAM/S LISTED FOR THIS FACILITY

RCRAINFO - \*DEFINITION NOT PROVIDED BY REPORTING AGENCY  
AIR - \*DEFINITION NOT PROVIDED BY REPORTING AGENCY  
NM-TEMPO - \*DEFINITION NOT PROVIDED BY REPORTING AGENCY  
AIRS/AFS - \*DEFINITION NOT PROVIDED BY REPORTING AGENCY

#### STANDARD INDUSTRIAL CLASSIFICATION/S (SIC)

8062 - GENERAL MEDICAL AND SURGICAL HOSPITALS

#### NORTH AMERICAN INDUSTRY CLASSIFICATION/S (NAICS)

622110 - GENERAL MEDICAL AND SURGICAL HOSPITALS.

622110 - GENERAL MEDICAL AND SURGICAL HOSPITALS.

62139 - OFFICES OF ALL OTHER HEALTH PRACTITIONERS

325412 - PHARMACEUTICAL PREPARATION MANUFACTURING.

---

[Back to Report Summary](#)

# Integrated Compliance Information System (formerly DOCKETS) (ICIS)

**MAP ID# 1**

Distance from Property: 0.000 mi. (0 ft.) X  
Elevation: 5,320 ft. (Higher than TP)

## **SITE INFORMATION**

GEOSEARCH ID: 110009457916

REGISTRY ID: 110009457916

NAME: **GIBSON MEDICAL CENTER**

ADDRESS: **5400 GIBSON BLVD SE**

**ALBUQUERQUE NM 87109**

STANDARD INDUSTRIAL CLASSIFICATION: **GENERAL MEDICAL AND SURGICAL HOSPITALS**

## REGIONAL DOCKETS

**- NO REGIONAL DOCKETS REPORTED**

## RELATED ACTIVITIES

**- NO RELATED ACTIVITIES REPORTED**

## VIOLATIONS

**- NO VIOLATIONS REPORTED**

## CASE IDENTIFIER

CASE NUMBER: **NMCOAA0000350010009700007**

FISCAL YEAR: **1999**

CASE NAME: **GIBSON MEDICAL CENTER 350010009700007**

ACTIVITY TYPE: **ADMINISTRATIVE - FORMAL**

ACTIVITY STATUS: **FINAL ORDER ISSUED**

ACTIVITY STATUS DATE: **6/16/1999**

LEAD: **LOCAL**

CASE STATUS DATE: **6/16/1999**

DOJ DOCKET NUMBER: **NOT REPORTED**

ENFORCEMENT OUTCOME: **NOT REPORTED**

MULTIMEDIA FLAG: **NOT REPORTED**

ENFORCEMENT SUMMARY:

**NOT REPORTED**

## ENFORCEMENT TYPE

ENFORCEMENT TYPE: **ADMINISTRATIVE ORDER**

## POLLUTANTS CITED

**- NO POLLUTION CITED REPORTED**

---

[Back to Report Summary](#)

## Petroleum Storage Tanks (PST)

[MAP ID# 1](#)

Distance from Property: 0.000 mi. (0 ft.) X  
Elevation: 5,320 ft. (Higher than TP)

### **FACILITY INFORMATION**

GEOSEARCH ID: 29163PST

FACILITY #ID: 29163

NAME: GIBSON MEDICAL CENTER

ADDRESS: 5400 GIBSON SE

ALBUQUERQUE, NM 87108

COUNTY: BERNALILLO

ABOVE GROUND STORAGE TANKS IN USE: 0

UNDER GROUND STORAGE TANKS IN USE: 2

TOTAL TANKS IN USE: 2

ABOVE GROUND STORAGE TANKS TEMPORARILY OUT OF USE: NOT REPORTED

UNDER GROUND STORAGE TANKS TEMPORARILY OUT OF USE: NOT REPORTED

TOTAL TANKS TEMPORARILY OUT OF USE: 0

ABOVE GROUND STORAGE TANKS SOLD: NOT REPORTED

UNDER GROUND STORAGE TANKS SOLD: NOT REPORTED

TOTAL TANKS SOLD: 0

ABOVE GROUND STORAGE TANKS REMOVED: NOT REPORTED

UNDER GROUND STORAGE TANKS REMOVED: NOT REPORTED

TOTAL TANKS REMOVED: 3

ABOVE GROUND STORAGE TANKS NO DATA: NOT REPORTED

UNDER GROUND STORAGE TANKS NO DATA: NOT REPORTED

TOTAL TANKS NO DATA: 0

ABOVE GROUND STORAGE TANKS EXEMPT: NOT REPORTED

UNDER GROUND STORAGE TANKS EXEMPT: NOT REPORTED

TOTAL TANKS EXEMPT: 0

### **OWNER INFORMATION**

OWNER ID #: 76454

OWNER NAME: GIBSON MEDICAL CENTER

---

[Back to Report Summary](#)

# Resource Conservation & Recovery Act - Generator (RCRAGR06)

MAP ID# 1

Distance from Property: 0.000 mi. (0 ft.) X  
Elevation: 5,320 ft. (Higher than TP)

## FACILITY INFORMATION

EPA ID#: NMD075769000

NAME: AMG SPECIALTY HOSPITAL

ADDRESS: 5400 GIBSON BLVD SE 3RD FLOOR  
ALBUQUERQUE, NM 87108

CONTACT NAME: KENDRA CAMP

CONTACT ADDRESS: 5400 GIBSON BLVD SE 3RD FLOOR  
ALBUQUERQUE NM 87108

CONTACT PHONE: 505-767-6475

NON-NOTIFIER: NOT A NON-NOTIFIER

DATE RECEIVED BY AGENCY: 09/01/2005

OWNER TYPE: PRIVATE

OWNER NAME: GIBSON MEDICAL CENTER LLC

OPERATOR TYPE: PRIVATE

OPERATOR NAME: AMG LLC

## CERTIFICATION

CERTIFICATION NAME:

CERTIFICATION TITLE:

CERTIFICATION SIGNED DATE:

KENDRA CAMP

CEO

08/14/2019

MARK COFFMAN

RCRA INSPECTOR

09/01/2005

## INDUSTRY CLASSIFICATION (NAICS)

62139 - OFFICES OF ALL OTHER HEALTH PRACTITIONERS

622110 - GENERAL MEDICAL AND SURGICAL HOSPITALS

## CURRENT ACTIVITY INFORMATION

GENERATOR STATUS: VSG LAST UPDATED DATE: 08/14/2019

SUBJECT TO CORRECTIVE ACTION UNIVERSE: NO

TDSFs POTENTIALLY SUBJECT TO CORRECTIVE ACTION UNDER 3004 (u)/(v) UNIVERSE: NO

TDSFs ONLY SUBJECT TO CORRECTIVE ACTION UNDER DISCRETIONARY AUTHORITIES UNIVERSE: NO

NON TDSFs WHERE RCRA CORRECTIVE ACTION HAS BEEN IMPOSED UNIVERSE: NO

CORRECTIVE ACTION WORKLOAD UNIVERSE: NO

IMPORTER: NO

UNDERGROUND INJECTION: NO

MIXED WASTE GENERATOR: NO

UNIVERSAL WASTE DESTINATION FACILITY: NO

RECYCLER: NO

TRANSFER FACILITY: NO

TRANSPORTER: NO

USED OIL FUEL BURNER: NO

ONSITE BURNER EXEMPTION: NO

USED OIL PROCESSOR: NO

FURNACE EXEMPTION: NO

USED OIL FUEL MARKETER TO BURNER: NO

USED OIL REFINER: NO

SPECIFICATION USED OIL MARKETER: NO

USED OIL TRANSFER FACILITY: NO

USED OIL TRANSPORTER: NO

## COMPLIANCE, MONITORING AND ENFORCEMENT INFORMATION

### EVALUATIONS

08/14/2019 CEI COMPLIANCE EVALUATION INSPECTION ON-SITE

08/23/2005 CEI COMPLIANCE EVALUATION INSPECTION ON-SITE

08/14/2001 SNN NOT A SIGNIFICANT NON-COMPLIER

03/04/1999 CEI COMPLIANCE EVALUATION INSPECTION ON-SITE

03/04/1999 SNY SIGNIFICANT NON-COMPLIER

01/19/1996 CEI COMPLIANCE EVALUATION INSPECTION ON-SITE

05/19/1992 FCI FOCUSED COMPLIANCE INSPECTION

# Resource Conservation & Recovery Act - Generator (RCRAGR06)

## VIOLATIONS

08/14/2019	262.A GENERATORS - GENERAL
08/23/2005	262.A GENERATORS - GENERAL
08/23/2005	262.B GENERATORS - MANIFEST
08/23/2005	262.C GENERATORS - PRE-TRANSPORT
08/23/2005	262.D GENERATORS - RECORDS/REPORTING
08/23/2005	268.A LDR - GENERAL
08/23/2005	279.C USED OIL - GENERATORS
03/04/1999	262.A GENERATORS - GENERAL
03/04/1999	262.B GENERATORS - MANIFEST
03/04/1999	262.C GENERATORS - PRE-TRANSPORT
03/04/1999	262.D GENERATORS - RECORDS/REPORTING
03/04/1999	268.A LDR - GENERAL
01/22/1996	262.C GENERATORS - PRE-TRANSPORT
01/22/1996	268.A LDR - GENERAL

## ENFORCEMENTS

09/24/2019	120 WRITTEN INFORMAL
08/17/2006	120 WRITTEN INFORMAL
03/04/1999	120 WRITTEN INFORMAL
01/22/1996	120 WRITTEN INFORMAL

## HAZARDOUS WASTE

D001	IGNITABLE WASTE
D009	MERCURY
F003	THE FOLLOWING SPENT NON-HALOGENATED SOLVENTS: XYLENE, ACETONE, ETHYL ACETATE, ETHYL BENZENE, ETHYL ETHER, METHYL ISOBUTYL KETONE, N-BUTYL ALCOHOL, CYCLOHEXANONE, AND METHANOL; ALL SPENT SOLVENT MIXTURES/BLENDS CONTAINING, BEFORE USE, ONLY THE ABOVE SPENT NONHALOGENATED SOLVENTS; AND ALL SPENT SOLVENT MIXTURES/BLENDS CONTAINING, BEFORE USE, ONE OR MORE OF THE ABOVE NONHALOGENATED SOLVENTS, AND A TOTAL OF TEN PERCENT OR MORE (BY VOLUME) OF ONE OR MORE OF THOSE SOLVENTS LISTED IN F001, F002, F004, AND F005; AND STILL BOTTOMS FROM THE RECOVERY OF THESE SPENT SOLVENTS AND SPENT SOLVENT MIXTURES.
P001	2H-1-BENZOPYRAN-2-ONE, 4-HYDROXY-3-(3-OXO-1-PHENYLBUTYL)-, & SALTS, WHEN PRESENT AT CONCENTRATIONS GREATER THAN 0.3%
P001	WARFARIN, & SALTS, WHEN PRESENT AT CONCENTRATIONS GREATER THAN 0.3%
U188	PHENOL

UNIVERSAL WASTE - NO UNIVERSAL WASTE REPORTED -

CORRECTIVE ACTION AREA - NO CORRECTIVE ACTION AREA INFORMATION REPORTED -

CORRECTIVE ACTION EVENT

NO CORRECTIVE ACTION EVENT(S) REPORTED

[Back to Report Summary](#)

# Resource Conservation & Recovery Act - Non-Generator (RCRANGR06)

MAP ID# 1

Distance from Property: 0.000 mi. (0 ft.) X  
Elevation: 5,320 ft. (Higher than TP)

## FACILITY INFORMATION

EPA ID#: NMR000018481

NAME: QUEST DIAGNOSTICS GIBSON LABORATORY

ADDRESS: 5400 GIBSON BLVD SE, 4TH FLOOR

ALBUQUERQUE, NM 87108

CONTACT NAME: MICHAEL T SINOTT

CONTACT ADDRESS: 5601 OFFICE BOULEVARD NE

ALBUQUERQUE NM 87109

CONTACT PHONE: 505-727-1206

NON-NOTIFIER: NOT A NON-NOTIFIER

DATE RECEIVED BY AGENCY: 08/14/2019

OWNER TYPE: PRIVATE

OWNER NAME: QUEST DIAGNOSTICS

OPERATOR TYPE: PRIVATE

OPERATOR NAME: QUEST DIAGNOSTICS

## CERTIFICATION

CERTIFICATION NAME:

CERTIFICATION TITLE:

CERTIFICATION SIGNED DATE:

PATRICK M JENKINS

EHS MANAGER

02/21/2013

## INDUSTRY CLASSIFICATION (NAICS)

325412 - PHARMACEUTICAL PREPARATION MANUFACTURING

### CURRENT ACTIVITY INFORMATION

GENERATOR STATUS: **NON-GENERATOR** LAST UPDATED DATE: **08/14/2019**

SUBJECT TO CORRECTIVE ACTION UNIVERSE: **NO**

TDSFs POTENTIALLY SUBJECT TO CORRECTIVE ACTION UNDER 3004 (u)/(v) UNIVERSE: **NO**

TDSFs ONLY SUBJECT TO CORRECTIVE ACTION UNDER DISCRETIONARY AUTHORITIES UNIVERSE: **NO**

NON TDSFs WHERE RCRA CORRECTIVE ACTION HAS BEEN IMPOSED UNIVERSE: **NO**

CORRECTIVE ACTION WORKLOAD UNIVERSE: **NO**

IMPORTER: **NO**

UNDERGROUND INJECTION: **NO**

MIXED WASTE GENERATOR: **NOT REPORTED**

UNIVERSAL WASTE DESTINATION FACILITY: **NO**

RECYCLER: **NO**

TRANSFER FACILITY: **NO**

TRANSPORTER: **NO**

USED OIL FUEL BURNER: **NO**

ONSITE BURNER EXEMPTION: **NO**

USED OIL PROCESSOR: **NO**

FURNACE EXEMPTION: **NO**

USED OIL FUEL MARKETER TO BURNER: **NO**

USED OIL REFINER: **NO**

SPECIFICATION USED OIL MARKETER: **NO**

USED OIL TRANSFER FACILITY: **NO**

USED OIL TRANSPORTER: **NO**

### COMPLIANCE, MONITORING AND ENFORCEMENT INFORMATION

## EVALUATIONS

07/17/2013 CEI COMPLIANCE EVALUATION INSPECTION ON-SITE

## VIOLATIONS

07/17/2013 262.C GENERATORS - PRE-TRANSPORT

07/17/2013 XXS STATE STATUTE OR REGULATION

## ENFORCEMENTS

07/18/2014 120 WRITTEN INFORMAL

### HAZARDOUS WASTE

## Resource Conservation & Recovery Act - Non-Generator (RCRANGR06)

D001      IGNITABLE WASTE  
D002      CORROSIVE WASTE  
D003      REACTIVE WASTE  
P105      SODIUM AZIDE

UNIVERSAL WASTE      - NO UNIVERSAL WASTE REPORTED -

CORRECTIVE ACTION AREA      - NO CORRECTIVE ACTION AREA INFORMATION REPORTED -

CORRECTIVE ACTION EVENT

NO CORRECTIVE ACTION EVENT(S) REPORTED

---

[Back to Report Summary](#)



## Underground Storage Tanks (UST)

**MAP ID# 1**

Distance from Property: 0.000 mi. (0 ft.) X  
Elevation: 5,320 ft. (Higher than TP)

### FACILITY INFORMATION

FACILITY ID#: 29163  
NAME: LOVELACE MEDICAL CENTER INC  
ADDRESS: 5400 GIBSON SE  
ALBUQUERQUE, NM 87108

### OWNER INFORMATION

OWNER ID #: 15079  
NAME: LOVELACE HEALTH SYSTEMS  
ADDRESS: 5400 GIBSON SE  
ALBUQUERQUE, NM 87108

### SITE DETAILS

STATUS: REMOVED  
TANK TYPE: UNDERGROUND  
TANK ID: 27052  
CAPACITY (GAL): NOT REPORTED  
CONTENTS: DIESEL

STATUS: REMOVED  
TANK TYPE: UNDERGROUND  
TANK ID: 27053  
CAPACITY (GAL): NOT REPORTED  
CONTENTS: DIESEL

STATUS: REMOVED  
TANK TYPE: UNDERGROUND  
TANK ID: 33394  
CAPACITY (GAL): 20000  
CONTENTS: DIESEL

STATUS: CURRENTLY IN USE  
TANK TYPE: UNDERGROUND  
TANK ID: 33606  
CAPACITY (GAL): 5000  
CONTENTS: DIESEL

---

[Back to Report Summary](#)

# Aerometric Information Retrieval System / Air Facility Subsystem (AIRSAFS)

**MAP ID# 2**

Distance from Property: 0.014 mi. (74 ft.) E  
Elevation: 5,325 ft. (Higher than TP)

## **SITE INFORMATION**

UNIQUE ID: 1002786

PLANT ID: 1002786

NAME: LOVELACE RESPIRATORY RESEARCH INST

ADDRESS: 2425 RIDGECREST DRIVE, SE  
ALBUQUERQUE, NM 87108

CLASSIFICATION: POTENTIAL UNCONTROLLED EMISSIONS <100 TONS/YEAR

OPERATION STATUS: OPERATING

STATE COMPLIANCE STATUS: IN COMPLIANCE WITH PROCEDURAL REQUIREMENTS

FACILITY TYPE: PRIVATELY OWNED/OPERATED

CURRENT HIGH PRIORITY VIOLATOR: NOT REPORTED

SIC DESCRIPTION: ESTABLISHMENTS PRIMARILY ENGAGED IN PERFORMING NONCOMMERCIAL RESEARCH INTO AND DISSEMINATION OF, INFORMATION FOR PUBLIC HEALTH, EDUCATION, OR GENERAL WELFARE.

## **ENFORCEMENT ACTIONS**

DATE ACHIEVED: 12/02/2008

DATE RECORDED: 01/15/2009

NATIONAL ACTION TYPE: EPA PCE/ON-SITE

ALL AIR PROGRAM: CFC TRACKING

RESULTS OF STACK TEST AND TITLE V: ACTION ACHIEVED

POLLUTANT: CHLOROFLUOROCARBONS

ALL POLLUTION IN VIOLATION: NOT REPORTED

TYPE OF VIOLATION(S): NOT REPORTED

PENALTY AMOUNT: 0

DATE ACHIEVED: 06/18/2002

DATE RECORDED: 09/13/2002

NATIONAL ACTION TYPE: STATE CONDUCTED FCE/ON-SITE

ALL AIR PROGRAM: SIP SOURCE

RESULTS OF STACK TEST AND TITLE V: IN COMPLIANCE

POLLUTANT: NOT REPORTED

ALL POLLUTION IN VIOLATION: NOT REPORTED

TYPE OF VIOLATION(S): NOT REPORTED

PENALTY AMOUNT: 0

## **AIR PROGRAM**

AIR PROGRAM STATUS: OPERATING

EPA COMPLIANCE STATUS: IN COMPLIANCE WITH PROCEDURAL REQUIREMENTS

POLLUTANT COMPLIANCE STATUS: IN COMPLIANCE WITH PROCEDURAL REQUIREMENTS

POLLUTANT: FACILITY-WIDE PERMIT REQUIREMENTS

AIR PROGRAM STATUS: OPERATING

EPA COMPLIANCE STATUS: IN COMPLIANCE - INSPECTION

POLLUTANT COMPLIANCE STATUS: IN COMPLIANCE - INSPECTION

# **Aerometric Information Retrieval System / Air Facility Subsystem (AIRSAFS)**

POLLUTANT: **CHLOROFLUOROCARBONS**

## **HISTORICAL COMPLIANCE AIR PROGRAM LEVEL**

AIR PROGRAM: **CFC TRACKING**  
COMPLIANCE DATE (YYYQ): **1104**  
HISTORICAL COMPLIANCE STATUS: **IN COMPLIANCE - INSPECTION**

AIR PROGRAM: **CFC TRACKING**  
COMPLIANCE DATE (YYYQ): **1101**  
HISTORICAL COMPLIANCE STATUS: **IN COMPLIANCE - INSPECTION**

AIR PROGRAM: **SIP SOURCE**  
COMPLIANCE DATE (YYYQ): **1301**  
HISTORICAL COMPLIANCE STATUS: **IN COMPLIANCE WITH PROCEDURAL REQUIREMENTS**

AIR PROGRAM: **SIP SOURCE**  
COMPLIANCE DATE (YYYQ): **0801**  
HISTORICAL COMPLIANCE STATUS: **IN COMPLIANCE WITH PROCEDURAL REQUIREMENTS**

AIR PROGRAM: **CFC TRACKING**  
COMPLIANCE DATE (YYYQ): **1403**  
HISTORICAL COMPLIANCE STATUS: **IN COMPLIANCE - INSPECTION**

AIR PROGRAM: **SIP SOURCE**  
COMPLIANCE DATE (YYYQ): **1101**  
HISTORICAL COMPLIANCE STATUS: **IN COMPLIANCE WITH PROCEDURAL REQUIREMENTS**

AIR PROGRAM: **SIP SOURCE**  
COMPLIANCE DATE (YYYQ): **1003**  
HISTORICAL COMPLIANCE STATUS: **IN COMPLIANCE WITH PROCEDURAL REQUIREMENTS**

AIR PROGRAM: **SIP SOURCE**  
COMPLIANCE DATE (YYYQ): **0804**  
HISTORICAL COMPLIANCE STATUS: **IN COMPLIANCE WITH PROCEDURAL REQUIREMENTS**

AIR PROGRAM: **SIP SOURCE**  
COMPLIANCE DATE (YYYQ): **0904**  
HISTORICAL COMPLIANCE STATUS: **IN COMPLIANCE WITH PROCEDURAL REQUIREMENTS**

AIR PROGRAM: **SIP SOURCE**  
COMPLIANCE DATE (YYYQ): **0902**  
HISTORICAL COMPLIANCE STATUS: **IN COMPLIANCE WITH PROCEDURAL REQUIREMENTS**

AIR PROGRAM: **SIP SOURCE**  
COMPLIANCE DATE (YYYQ): **1402**

# **Aerometric Information Retrieval System / Air Facility Subsystem (AIRSAFS)**

HISTORICAL COMPLIANCE STATUS: **IN COMPLIANCE WITH PROCEDURAL REQUIREMENTS**

AIR PROGRAM: **CFC TRACKING**

COMPLIANCE DATE (YYYQ): **1402**

HISTORICAL COMPLIANCE STATUS: **IN COMPLIANCE - INSPECTION**

AIR PROGRAM: **SIP SOURCE**

COMPLIANCE DATE (YYYQ): **0702**

HISTORICAL COMPLIANCE STATUS: **IN COMPLIANCE WITH PROCEDURAL REQUIREMENTS**

AIR PROGRAM: **SIP SOURCE**

COMPLIANCE DATE (YYYQ): **0802**

HISTORICAL COMPLIANCE STATUS: **IN COMPLIANCE WITH PROCEDURAL REQUIREMENTS**

AIR PROGRAM: **SIP SOURCE**

COMPLIANCE DATE (YYYQ): **0803**

HISTORICAL COMPLIANCE STATUS: **IN COMPLIANCE WITH PROCEDURAL REQUIREMENTS**

AIR PROGRAM: **CFC TRACKING**

COMPLIANCE DATE (YYYQ): **1304**

HISTORICAL COMPLIANCE STATUS: **IN COMPLIANCE - INSPECTION**

AIR PROGRAM: **SIP SOURCE**

COMPLIANCE DATE (YYYQ): **1004**

HISTORICAL COMPLIANCE STATUS: **IN COMPLIANCE WITH PROCEDURAL REQUIREMENTS**

AIR PROGRAM: **CFC TRACKING**

COMPLIANCE DATE (YYYQ): **1203**

HISTORICAL COMPLIANCE STATUS: **IN COMPLIANCE - INSPECTION**

AIR PROGRAM: **SIP SOURCE**

COMPLIANCE DATE (YYYQ): **1102**

HISTORICAL COMPLIANCE STATUS: **IN COMPLIANCE WITH PROCEDURAL REQUIREMENTS**

AIR PROGRAM: **CFC TRACKING**

COMPLIANCE DATE (YYYQ): **0902**

HISTORICAL COMPLIANCE STATUS: **IN COMPLIANCE - INSPECTION**

AIR PROGRAM: **SIP SOURCE**

COMPLIANCE DATE (YYYQ): **0701**

HISTORICAL COMPLIANCE STATUS: **IN COMPLIANCE WITH PROCEDURAL REQUIREMENTS**

AIR PROGRAM: **SIP SOURCE**

COMPLIANCE DATE (YYYQ): **0903**

HISTORICAL COMPLIANCE STATUS: **IN COMPLIANCE WITH PROCEDURAL REQUIREMENTS**

# **Aerometric Information Retrieval System / Air Facility Subsystem (AIRSAFS)**

AIR PROGRAM: **SIP SOURCE**  
COMPLIANCE DATE (YYYQ): **0704**  
HISTORICAL COMPLIANCE STATUS: **IN COMPLIANCE WITH PROCEDURAL REQUIREMENTS**

AIR PROGRAM: **SIP SOURCE**  
COMPLIANCE DATE (YYYQ): **1202**  
HISTORICAL COMPLIANCE STATUS: **IN COMPLIANCE WITH PROCEDURAL REQUIREMENTS**

AIR PROGRAM: **SIP SOURCE**  
COMPLIANCE DATE (YYYQ): **1302**  
HISTORICAL COMPLIANCE STATUS: **IN COMPLIANCE WITH PROCEDURAL REQUIREMENTS**

AIR PROGRAM: **SIP SOURCE**  
COMPLIANCE DATE (YYYQ): **1203**  
HISTORICAL COMPLIANCE STATUS: **IN COMPLIANCE WITH PROCEDURAL REQUIREMENTS**

AIR PROGRAM: **SIP SOURCE**  
COMPLIANCE DATE (YYYQ): **1201**  
HISTORICAL COMPLIANCE STATUS: **IN COMPLIANCE WITH PROCEDURAL REQUIREMENTS**

AIR PROGRAM: **SIP SOURCE**  
COMPLIANCE DATE (YYYQ): **1204**  
HISTORICAL COMPLIANCE STATUS: **IN COMPLIANCE WITH PROCEDURAL REQUIREMENTS**

AIR PROGRAM: **CFC TRACKING**  
COMPLIANCE DATE (YYYQ): **1301**  
HISTORICAL COMPLIANCE STATUS: **IN COMPLIANCE - INSPECTION**

AIR PROGRAM: **CFC TRACKING**  
COMPLIANCE DATE (YYYQ): **1102**  
HISTORICAL COMPLIANCE STATUS: **IN COMPLIANCE - INSPECTION**

AIR PROGRAM: **CFC TRACKING**  
COMPLIANCE DATE (YYYQ): **1303**  
HISTORICAL COMPLIANCE STATUS: **IN COMPLIANCE - INSPECTION**

AIR PROGRAM: **CFC TRACKING**  
COMPLIANCE DATE (YYYQ): **1202**  
HISTORICAL COMPLIANCE STATUS: **IN COMPLIANCE - INSPECTION**

AIR PROGRAM: **CFC TRACKING**  
COMPLIANCE DATE (YYYQ): **1201**  
HISTORICAL COMPLIANCE STATUS: **IN COMPLIANCE - INSPECTION**

AIR PROGRAM: **SIP SOURCE**

# **Aerometric Information Retrieval System / Air Facility Subsystem (AIRSAFS)**

COMPLIANCE DATE (YYYQ): **0901**  
HISTORICAL COMPLIANCE STATUS: **IN COMPLIANCE WITH PROCEDURAL REQUIREMENTS**

AIR PROGRAM: **SIP SOURCE**  
COMPLIANCE DATE (YYYQ): **1002**  
HISTORICAL COMPLIANCE STATUS: **IN COMPLIANCE WITH PROCEDURAL REQUIREMENTS**

AIR PROGRAM: **SIP SOURCE**  
COMPLIANCE DATE (YYYQ): **1304**  
HISTORICAL COMPLIANCE STATUS: **IN COMPLIANCE WITH PROCEDURAL REQUIREMENTS**

AIR PROGRAM: **SIP SOURCE**  
COMPLIANCE DATE (YYYQ): **1104**  
HISTORICAL COMPLIANCE STATUS: **IN COMPLIANCE WITH PROCEDURAL REQUIREMENTS**

AIR PROGRAM: **SIP SOURCE**  
COMPLIANCE DATE (YYYQ): **1403**  
HISTORICAL COMPLIANCE STATUS: **IN COMPLIANCE WITH PROCEDURAL REQUIREMENTS**

AIR PROGRAM: **CFC TRACKING**  
COMPLIANCE DATE (YYYQ): **0903**  
HISTORICAL COMPLIANCE STATUS: **IN COMPLIANCE - INSPECTION**

AIR PROGRAM: **CFC TRACKING**  
COMPLIANCE DATE (YYYQ): **0904**  
HISTORICAL COMPLIANCE STATUS: **IN COMPLIANCE - INSPECTION**

AIR PROGRAM: **CFC TRACKING**  
COMPLIANCE DATE (YYYQ): **1103**  
HISTORICAL COMPLIANCE STATUS: **IN COMPLIANCE - INSPECTION**

AIR PROGRAM: **SIP SOURCE**  
COMPLIANCE DATE (YYYQ): **1401**  
HISTORICAL COMPLIANCE STATUS: **IN COMPLIANCE WITH PROCEDURAL REQUIREMENTS**

AIR PROGRAM: **CFC TRACKING**  
COMPLIANCE DATE (YYYQ): **1004**  
HISTORICAL COMPLIANCE STATUS: **IN COMPLIANCE - INSPECTION**

AIR PROGRAM: **CFC TRACKING**  
COMPLIANCE DATE (YYYQ): **1204**  
HISTORICAL COMPLIANCE STATUS: **IN COMPLIANCE - INSPECTION**

AIR PROGRAM: **CFC TRACKING**  
COMPLIANCE DATE (YYYQ): **1302**  
HISTORICAL COMPLIANCE STATUS: **IN COMPLIANCE - INSPECTION**

# **Aerometric Information Retrieval System / Air Facility Subsystem (AIRSAFS)**

AIR PROGRAM: **SIP SOURCE**  
COMPLIANCE DATE (YYYQ): **1103**  
HISTORICAL COMPLIANCE STATUS: **IN COMPLIANCE WITH PROCEDURAL REQUIREMENTS**

AIR PROGRAM: **SIP SOURCE**  
COMPLIANCE DATE (YYYQ): **0604**  
HISTORICAL COMPLIANCE STATUS: **IN COMPLIANCE WITH PROCEDURAL REQUIREMENTS**

AIR PROGRAM: **SIP SOURCE**  
COMPLIANCE DATE (YYYQ): **1303**  
HISTORICAL COMPLIANCE STATUS: **IN COMPLIANCE WITH PROCEDURAL REQUIREMENTS**

AIR PROGRAM: **CFC TRACKING**  
COMPLIANCE DATE (YYYQ): **1001**  
HISTORICAL COMPLIANCE STATUS: **IN COMPLIANCE - INSPECTION**

AIR PROGRAM: **CFC TRACKING**  
COMPLIANCE DATE (YYYQ): **0901**  
HISTORICAL COMPLIANCE STATUS: **IN COMPLIANCE - INSPECTION**

AIR PROGRAM: **CFC TRACKING**  
COMPLIANCE DATE (YYYQ): **1002**  
HISTORICAL COMPLIANCE STATUS: **IN COMPLIANCE - INSPECTION**

AIR PROGRAM: **CFC TRACKING**  
COMPLIANCE DATE (YYYQ): **1003**  
HISTORICAL COMPLIANCE STATUS: **IN COMPLIANCE - INSPECTION**

AIR PROGRAM: **CFC TRACKING**  
COMPLIANCE DATE (YYYQ): **1401**  
HISTORICAL COMPLIANCE STATUS: **IN COMPLIANCE - INSPECTION**

AIR PROGRAM: **SIP SOURCE**  
COMPLIANCE DATE (YYYQ): **1001**  
HISTORICAL COMPLIANCE STATUS: **IN COMPLIANCE WITH PROCEDURAL REQUIREMENTS**

AIR PROGRAM: **SIP SOURCE**  
COMPLIANCE DATE (YYYQ): **0703**  
HISTORICAL COMPLIANCE STATUS: **IN COMPLIANCE WITH PROCEDURAL REQUIREMENTS**

AIR PROGRAM: **SIP SOURCE**  
COMPLIANCE DATE (YYYQ): **1104**  
HISTORICAL COMPLIANCE STATUS: **IN COMPLIANCE - INSPECTION**

# **Aerometric Information Retrieval System / Air Facility Subsystem (AIRSAFS)**

AIR PROGRAM: **SIP SOURCE**  
COMPLIANCE DATE (YYYQ): **0902**  
HISTORICAL COMPLIANCE STATUS: **IN COMPLIANCE - INSPECTION**

AIR PROGRAM: **CFC TRACKING**  
COMPLIANCE DATE (YYYQ): **0903**  
HISTORICAL COMPLIANCE STATUS: **IN COMPLIANCE WITH PROCEDURAL REQUIREMENTS**

AIR PROGRAM: **SIP SOURCE**  
COMPLIANCE DATE (YYYQ): **1401**  
HISTORICAL COMPLIANCE STATUS: **IN COMPLIANCE - INSPECTION**

AIR PROGRAM: **SIP SOURCE**  
COMPLIANCE DATE (YYYQ): **1002**  
HISTORICAL COMPLIANCE STATUS: **IN COMPLIANCE - INSPECTION**

AIR PROGRAM: **SIP SOURCE**  
COMPLIANCE DATE (YYYQ): **1304**  
HISTORICAL COMPLIANCE STATUS: **IN COMPLIANCE - INSPECTION**

AIR PROGRAM: **CFC TRACKING**  
COMPLIANCE DATE (YYYQ): **0703**  
HISTORICAL COMPLIANCE STATUS: **IN COMPLIANCE WITH PROCEDURAL REQUIREMENTS**

AIR PROGRAM: **SIP SOURCE**  
COMPLIANCE DATE (YYYQ): **0904**  
HISTORICAL COMPLIANCE STATUS: **IN COMPLIANCE - INSPECTION**

AIR PROGRAM: **CFC TRACKING**  
COMPLIANCE DATE (YYYQ): **1002**  
HISTORICAL COMPLIANCE STATUS: **IN COMPLIANCE WITH PROCEDURAL REQUIREMENTS**

AIR PROGRAM: **CFC TRACKING**  
COMPLIANCE DATE (YYYQ): **1001**  
HISTORICAL COMPLIANCE STATUS: **IN COMPLIANCE WITH PROCEDURAL REQUIREMENTS**

AIR PROGRAM: **CFC TRACKING**  
COMPLIANCE DATE (YYYQ): **0904**  
HISTORICAL COMPLIANCE STATUS: **IN COMPLIANCE WITH PROCEDURAL REQUIREMENTS**

AIR PROGRAM: **CFC TRACKING**  
COMPLIANCE DATE (YYYQ): **0704**  
HISTORICAL COMPLIANCE STATUS: **IN COMPLIANCE WITH PROCEDURAL REQUIREMENTS**

AIR PROGRAM: **CFC TRACKING**  
COMPLIANCE DATE (YYYQ): **0604**



# **Aerometric Information Retrieval System / Air Facility Subsystem (AIRSAFS)**

HISTORICAL COMPLIANCE STATUS: **IN COMPLIANCE WITH PROCEDURAL REQUIREMENTS**

AIR PROGRAM: **CFC TRACKING**

COMPLIANCE DATE (YYYQ): **1004**

HISTORICAL COMPLIANCE STATUS: **IN COMPLIANCE WITH PROCEDURAL REQUIREMENTS**

AIR PROGRAM: **CFC TRACKING**

COMPLIANCE DATE (YYYQ): **0803**

HISTORICAL COMPLIANCE STATUS: **IN COMPLIANCE WITH PROCEDURAL REQUIREMENTS**

AIR PROGRAM: **SIP SOURCE**

COMPLIANCE DATE (YYYQ): **1204**

HISTORICAL COMPLIANCE STATUS: **IN COMPLIANCE - INSPECTION**

AIR PROGRAM: **SIP SOURCE**

COMPLIANCE DATE (YYYQ): **1303**

HISTORICAL COMPLIANCE STATUS: **IN COMPLIANCE - INSPECTION**

AIR PROGRAM: **SIP SOURCE**

COMPLIANCE DATE (YYYQ): **0901**

HISTORICAL COMPLIANCE STATUS: **IN COMPLIANCE - INSPECTION**

AIR PROGRAM: **CFC TRACKING**

COMPLIANCE DATE (YYYQ): **1204**

HISTORICAL COMPLIANCE STATUS: **IN COMPLIANCE WITH PROCEDURAL REQUIREMENTS**

AIR PROGRAM: **CFC TRACKING**

COMPLIANCE DATE (YYYQ): **1401**

HISTORICAL COMPLIANCE STATUS: **IN COMPLIANCE WITH PROCEDURAL REQUIREMENTS**

AIR PROGRAM: **CFC TRACKING**

COMPLIANCE DATE (YYYQ): **1203**

HISTORICAL COMPLIANCE STATUS: **IN COMPLIANCE WITH PROCEDURAL REQUIREMENTS**

AIR PROGRAM: **SIP SOURCE**

COMPLIANCE DATE (YYYQ): **1301**

HISTORICAL COMPLIANCE STATUS: **IN COMPLIANCE - INSPECTION**

AIR PROGRAM: **SIP SOURCE**

COMPLIANCE DATE (YYYQ): **1201**

HISTORICAL COMPLIANCE STATUS: **IN COMPLIANCE - INSPECTION**

AIR PROGRAM: **CFC TRACKING**

COMPLIANCE DATE (YYYQ): **1202**

HISTORICAL COMPLIANCE STATUS: **IN COMPLIANCE WITH PROCEDURAL REQUIREMENTS**

# **Aerometric Information Retrieval System / Air Facility Subsystem (AIRSAFS)**

AIR PROGRAM: **SIP SOURCE**  
COMPLIANCE DATE (YYYQ): **1302**  
HISTORICAL COMPLIANCE STATUS: **IN COMPLIANCE - INSPECTION**

AIR PROGRAM: **SIP SOURCE**  
COMPLIANCE DATE (YYYQ): **1001**  
HISTORICAL COMPLIANCE STATUS: **IN COMPLIANCE - INSPECTION**

AIR PROGRAM: **CFC TRACKING**  
COMPLIANCE DATE (YYYQ): **0902**  
HISTORICAL COMPLIANCE STATUS: **IN COMPLIANCE WITH PROCEDURAL REQUIREMENTS**

AIR PROGRAM: **CFC TRACKING**  
COMPLIANCE DATE (YYYQ): **1102**  
HISTORICAL COMPLIANCE STATUS: **IN COMPLIANCE WITH PROCEDURAL REQUIREMENTS**

AIR PROGRAM: **CFC TRACKING**  
COMPLIANCE DATE (YYYQ): **0802**  
HISTORICAL COMPLIANCE STATUS: **IN COMPLIANCE WITH PROCEDURAL REQUIREMENTS**

AIR PROGRAM: **SIP SOURCE**  
COMPLIANCE DATE (YYYQ): **1203**  
HISTORICAL COMPLIANCE STATUS: **IN COMPLIANCE - INSPECTION**

AIR PROGRAM: **SIP SOURCE**  
COMPLIANCE DATE (YYYQ): **1101**  
HISTORICAL COMPLIANCE STATUS: **IN COMPLIANCE - INSPECTION**

AIR PROGRAM: **CFC TRACKING**  
COMPLIANCE DATE (YYYQ): **1103**  
HISTORICAL COMPLIANCE STATUS: **IN COMPLIANCE WITH PROCEDURAL REQUIREMENTS**

AIR PROGRAM: **CFC TRACKING**  
COMPLIANCE DATE (YYYQ): **0901**  
HISTORICAL COMPLIANCE STATUS: **IN COMPLIANCE WITH PROCEDURAL REQUIREMENTS**

AIR PROGRAM: **CFC TRACKING**  
COMPLIANCE DATE (YYYQ): **0801**  
HISTORICAL COMPLIANCE STATUS: **IN COMPLIANCE WITH PROCEDURAL REQUIREMENTS**

AIR PROGRAM: **SIP SOURCE**  
COMPLIANCE DATE (YYYQ): **1202**  
HISTORICAL COMPLIANCE STATUS: **IN COMPLIANCE - INSPECTION**

AIR PROGRAM: **SIP SOURCE**

# **Aerometric Information Retrieval System / Air Facility Subsystem (AIRSAFS)**

COMPLIANCE DATE (YYYQ): 1103  
HISTORICAL COMPLIANCE STATUS: **IN COMPLIANCE - INSPECTION**

AIR PROGRAM: **SIP SOURCE**  
COMPLIANCE DATE (YYYQ): 1003  
HISTORICAL COMPLIANCE STATUS: **IN COMPLIANCE - INSPECTION**

AIR PROGRAM: **CFC TRACKING**  
COMPLIANCE DATE (YYYQ): 1003  
HISTORICAL COMPLIANCE STATUS: **IN COMPLIANCE WITH PROCEDURAL REQUIREMENTS**

AIR PROGRAM: **SIP SOURCE**  
COMPLIANCE DATE (YYYQ): 0903  
HISTORICAL COMPLIANCE STATUS: **IN COMPLIANCE - INSPECTION**

AIR PROGRAM: **CFC TRACKING**  
COMPLIANCE DATE (YYYQ): 1303  
HISTORICAL COMPLIANCE STATUS: **IN COMPLIANCE WITH PROCEDURAL REQUIREMENTS**

AIR PROGRAM: **CFC TRACKING**  
COMPLIANCE DATE (YYYQ): 1304  
HISTORICAL COMPLIANCE STATUS: **IN COMPLIANCE WITH PROCEDURAL REQUIREMENTS**

AIR PROGRAM: **CFC TRACKING**  
COMPLIANCE DATE (YYYQ): 1101  
HISTORICAL COMPLIANCE STATUS: **IN COMPLIANCE WITH PROCEDURAL REQUIREMENTS**

AIR PROGRAM: **CFC TRACKING**  
COMPLIANCE DATE (YYYQ): 1104  
HISTORICAL COMPLIANCE STATUS: **IN COMPLIANCE WITH PROCEDURAL REQUIREMENTS**

AIR PROGRAM: **SIP SOURCE**  
COMPLIANCE DATE (YYYQ): 1004  
HISTORICAL COMPLIANCE STATUS: **IN COMPLIANCE - INSPECTION**

AIR PROGRAM: **CFC TRACKING**  
COMPLIANCE DATE (YYYQ): 1301  
HISTORICAL COMPLIANCE STATUS: **IN COMPLIANCE WITH PROCEDURAL REQUIREMENTS**

AIR PROGRAM: **SIP SOURCE**  
COMPLIANCE DATE (YYYQ): 1102  
HISTORICAL COMPLIANCE STATUS: **IN COMPLIANCE - INSPECTION**

AIR PROGRAM: **CFC TRACKING**  
COMPLIANCE DATE (YYYQ): 1201  
HISTORICAL COMPLIANCE STATUS: **IN COMPLIANCE WITH PROCEDURAL REQUIREMENTS**

# **Aerometric Information Retrieval System / Air Facility Subsystem (AIRSAFS)**

AIR PROGRAM: **CFC TRACKING**  
COMPLIANCE DATE (YYYQ): **0804**  
HISTORICAL COMPLIANCE STATUS: **IN COMPLIANCE WITH PROCEDURAL REQUIREMENTS**

AIR PROGRAM: **CFC TRACKING**  
COMPLIANCE DATE (YYYQ): **0701**  
HISTORICAL COMPLIANCE STATUS: **IN COMPLIANCE WITH PROCEDURAL REQUIREMENTS**

AIR PROGRAM: **CFC TRACKING**  
COMPLIANCE DATE (YYYQ): **1302**  
HISTORICAL COMPLIANCE STATUS: **IN COMPLIANCE WITH PROCEDURAL REQUIREMENTS**

AIR PROGRAM: **CFC TRACKING**  
COMPLIANCE DATE (YYYQ): **0702**  
HISTORICAL COMPLIANCE STATUS: **IN COMPLIANCE WITH PROCEDURAL REQUIREMENTS**

---

[Back to Report Summary](#)

## Enforcement and Compliance History Information (ECHOR06)

**MAP ID# 2**

Distance from Property: 0.014 mi. (74 ft.) E  
Elevation: 5,325 ft. (Higher than TP)

### **FACILITY INFORMATION**

UNIQUE ID: 110004281081

REGISTRY ID: 110004281081

NAME: LOVELACE RESPIRATORY RESEARCH INST

ADDRESS: 2425 RIDGECREST DRIVE SOUTHEAST

ALBUQUERQUE, NM 87108

COUNTY: BERNALILLO

FACILITY LINK: [Facility Detail Report](#)

---

[Back to Report Summary](#)

## Facility Registry System (FRSNM)

**MAP ID# 2**

Distance from Property: 0.014 mi. (74 ft.) E  
Elevation: 5,325 ft. (Higher than TP)

### **FACILITY INFORMATION**

REGISTRY ID: 110004281081

NAME: LOVELACE RESPIRATORY RESEARCH INST

LOCATION ADDRESS: 2425 RIDGECREST DRIVE SOUTHEAST  
ALBUQUERQUE, NM 87108-5129

COUNTY: BERNALILLO

EPA REGION: 06

FEDERAL FACILITY: YES

TRIBAL LAND: NOT REPORTED

#### ALTERNATIVE NAME/S:

LOVELACE RESPIRATORY RESEARCH INSTITUTE

LOVELACE RESPIRATORY RESEARCH INST ITL

LOVELACE RESPIRATORY RESEARCH INST

THE LOVELACE INSTITUTES

LOVELACE INHALATION TOXICOLOGY RESEARCH INSTITUTE

#### PROGRAM/S LISTED FOR THIS FACILITY

FFDOCKET - \*DEFINITION NOT PROVIDED BY REPORTING AGENCY

RCRAINFO - \*DEFINITION NOT PROVIDED BY REPORTING AGENCY

NM-TEMPO - \*DEFINITION NOT PROVIDED BY REPORTING AGENCY

AIRS/AFS - \*DEFINITION NOT PROVIDED BY REPORTING AGENCY

TSCA - \*DEFINITION NOT PROVIDED BY REPORTING AGENCY

RADINFO - \*DEFINITION NOT PROVIDED BY REPORTING AGENCY

AIR - \*DEFINITION NOT PROVIDED BY REPORTING AGENCY

ICIS - \*DEFINITION NOT PROVIDED BY REPORTING AGENCY

#### STANDARD INDUSTRIAL CLASSIFICATION/S (SIC)

8733 - NONCOMMERCIAL RESEARCH ORGANIZATIONS

#### NORTH AMERICAN INDUSTRY CLASSIFICATION/S (NAICS)

54171 - RESEARCH AND DEVELOPMENT IN THE PHYSICAL, ENGINEERING, AND LIFE SCIENCES

54171 - RESEARCH AND DEVELOPMENT IN THE PHYSICAL, ENGINEERING, AND LIFE SCIENCES

92811 - NATIONAL SECURITY

---

[Back to Report Summary](#)

## Material Licensing Tracking System (MLTS)

**MAP ID# 2**

Distance from Property: 0.014 mi. (74 ft.) E  
Elevation: 5,325 ft. (Higher than TP)

### **FACILITY INFORMATION**

GS ID: 30-29237-01  
LICENSE NUMBER: 30-29237-01  
APPLICANT NAME: LOVELACE RESPIRATORY RESEARCH INST  
INSTITUTION CODE: 29237  
ADDRESS: 2425 RIDGECREST DR., S.E.  
ALBUQUERQUE, NM 87108

### **LICENSE INFORMATION**

ORGANIZATION GROUP REQUESTING LICENSE: NOT REPORTED  
DATE 1ST LICENSE ISSUED: 8/21/2006  
LICENSE ISSUE DATE: 2/20/2014  
DATE OF LICENSE EXPIRATION: NOT REPORTED  
CONTACT NAME: JANET BENSON  
CONTACT PHONE: 505-348-9457  
LAST INSPECTION: 09/04/12  
INSPECTION NAME: JANET BENSON  
NEXT INSPECTION: 09/01/15

---

[Back to Report Summary](#)

# Resource Conservation & Recovery Act - Generator (RCRAGR06)

MAP ID# 2

Distance from Property: 0.014 mi. (74 ft.) E  
Elevation: 5,325 ft. (Higher than TP)

## FACILITY INFORMATION

EPA ID#: NMR000001529

NAME: LOVELACE RESPIRATORY RESEARCH INSTITUE

ADDRESS: 2425 RIDGECREST SE  
ALBUQUERQUE, NM 87108

OWNER TYPE: PRIVATE

OWNER NAME: LOVELACE RESPIRATORY RESEARCH  
INSTITUTES

OPERATOR TYPE: PRIVATE

OPERATOR NAME: LOVELACE RESPIRATORY  
RESARCH INSTITUTE

CONTACT NAME: DALE MACK

CONTACT ADDRESS: 2425 RIDGECREST SE  
ALBUQUERQUE NM 87108

CONTACT PHONE: 505-717-3230

NON-NOTIFIER: NOT A NON-NOTIFIER

DATE RECEIVED BY AGENCY: 07/19/2004

## CERTIFICATION

CERTIFICATION NAME:	CERTIFICATION TITLE:	CERTIFICATION SIGNED DATE:
DALE MACK	SR. MANAGER	07/20/2018
DALE MACK	SR. MANAGER	05/30/2018
LYNN FONDREN	DIRECTOR	07/19/2004

## INDUSTRY CLASSIFICATION (NAICS)

54171 - RESEARCH AND DEVELOPMENT IN THE PHYSICAL, ENGINEERING, AND LIFE SCIENCES

## CURRENT ACTIVITY INFORMATION

GENERATOR STATUS: **SMALL QUANTITY GENERATOR** LAST UPDATED DATE: **07/23/2018**

SUBJECT TO CORRECTIVE ACTION UNIVERSE: **NO**

TDSFs POTENTIALLY SUBJECT TO CORRECTIVE ACTION UNDER 3004 (u)/(v) UNIVERSE: **NO**

TDSFs ONLY SUBJECT TO CORRECTIVE ACTION UNDER DISCRETIONARY AUTHORITIES UNIVERSE: **NO**

NON TDSFs WHERE RCRA CORRECTIVE ACTION HAS BEEN IMPOSED UNIVERSE: **NO**

CORRECTIVE ACTION WORKLOAD UNIVERSE: **NO**

IMPORTER: **NO**

UNDERGROUND INJECTION: **NO**

MIXED WASTE GENERATOR: **NO**

UNIVERSAL WASTE DESTINATION FACILITY: **NO**

RECYCLER: **NO**

TRANSFER FACILITY: **NO**

TRANSPORTER: **NO**

USED OIL FUEL BURNER: **NO**

ONSITE BURNER EXEMPTION: **NO**

USED OIL PROCESSOR: **NO**

FURNACE EXEMPTION: **NO**

USED OIL FUEL MARKETER TO BURNER: **NO**

USED OIL REFINER: **NO**

SPECIFICATION USED OIL MARKETER: **NO**

USED OIL TRANSFER FACILITY: **NO**

USED OIL TRANSPORTER: **NO**

## COMPLIANCE, MONITORING AND ENFORCEMENT INFORMATION

### EVALUATIONS

07/18/2018 CEI COMPLIANCE EVALUATION INSPECTION ON-SITE

11/28/2007 CAV COMPLIANCE ASSISTANCE VISIT

VIOLATIONS - **NO VIOLATIONS REPORTED** -

ENFORCEMENTS - **NO ENFORCEMENTS REPORTED** -



# Resource Conservation & Recovery Act - Generator (RCRAGR06)

## HAZARDOUS WASTE

D001	IGNITABLE WASTE
D002	CORROSIVE WASTE
D003	REACTIVE WASTE
D004	ARSENIC
D008	LEAD
D009	MERCURY
D011	SILVER
D022	CHLOROFORM
F003	THE FOLLOWING SPENT NON-HALOGENATED SOLVENTS: XYLENE, ACETONE, ETHYL ACETATE, ETHYL BENZENE, ETHYL ETHER, METHYL ISOBUTYL KETONE, N-BUTYL ALCOHOL, CYCLOHEXANONE, AND METHANOL; ALL SPENT SOLVENT MIXTURES/BLENDS CONTAINING, BEFORE USE, ONLY THE ABOVE SPENT NONHALOGENATED SOLVENTS; AND ALL SPENT SOLVENT MIXTURES/BLENDS CONTAINING, BEFORE USE, ONE OR MORE OF THE ABOVE NONHALOGENATED SOLVENTS, AND A TOTAL OF TEN PERCENT OR MORE (BY VOLUME) OF ONE OR MORE OF THOSE SOLVENTS LISTED IN F001, F002, F004, AND F005; AND STILL BOTTOMS FROM THE RECOVERY OF THESE SPENT SOLVENTS AND SPENT SOLVENT MIXTURES.
F005	THE FOLLOWING SPENT NONHALOGENATED SOLVENTS: TOLUENE, METHYL ETHYL KETONE, CARBON DISULFIDE, ISOBUTANOL, PYRIDINE, BENZENE, 2-ETHOXYETHANOL, AND 2-NITROPROPANE; ALL SPENT SOLVENT MIXTURES/BLENDS CONTAINING, BEFORE USE, A TOTAL OF TEN PERCENT OR MORE (BY VOLUME) OF ONE OR MORE OF THE ABOVE NONHALOGENATED SOLVENTS OR THOSE SOLVENTS LISTED IN F001, F002, OR F004; AND STILL BOTTOMS FROM THE RECOVERY OF THESE SPENT SOLVENTS AND SPENT SOLVENT MIXTURES.
P030	CYANIDES (SOLUBLE CYANIDE SALTS), NOT OTHERWISE SPECIFIED
P042	1,2-BENZENEDIOL, 4-[1-HYDROXY-2-(METHYLAMINO)ETHYL]-, (R)-
P042	EPINEPHRINE
P098	POTASSIUM CYANIDE
P098	POTASSIUM CYANIDE K(CN)
P105	SODIUM AZIDE
U002	2-PROPANONE (I)
U002	ACETONE (I)
U007	2-PROPENAMIDE
U007	ACRYLAMIDE
U044	CHLOROFORM
U044	METHANE, TRICHLORO-
U080	METHANE, DICHLORO-
U080	METHYLENE CHLORIDE
U112	ACETIC ACID, ETHYL ESTER (I)
U112	ETHYL ACETATE (I)
U117	ETHANE, 1,1'-OXYBIS-(I)
U117	ETHYL ETHER (I)
U122	FORMALDEHYDE
U123	FORMIC ACID (C,T)
U134	HYDROFLUORIC ACID (C,T)
U134	HYDROGEN FLUORIDE (C,T)
U151	MERCURY
U154	METHANOL (I)
U154	METHYL ALCOHOL (I)
U159	2-BUTANONE (I,T)
U159	METHYL ETHYL KETONE (MEK) (I,T)
U188	PHENOL

## Resource Conservation & Recovery Act - Generator (RCRAGR06)

U196 PYRIDINE  
U220 BENZENE, METHYL-  
U220 TOLUENE  
U236 2,7-NAPHTHALENEDISULFONIC ACID,3,3'-[(3,3'-DIMETHYL[1,1'-BIPHENYL]-4,4'-DIYL)BIS(AZO)BIS[5-AMINO-4-HYDROXY]-, TETRASODIUM SALT  
U236 TRYPAN BLUE  
U239 BENZENE, DIMETHYL- (I,T)  
U239 XYLENE (I)

UNIVERSAL WASTE - NO UNIVERSAL WASTE REPORTED -

CORRECTIVE ACTION AREA - NO CORRECTIVE ACTION AREA INFORMATION REPORTED -

CORRECTIVE ACTION EVENT

NO CORRECTIVE ACTION EVENT(S) REPORTED

---

[Back to Report Summary](#)

## Compliance and Enforcement Program Cleanup Sites (CEPCS)

**MAP ID# 3**

Distance from Property: 0.023 mi. (121 ft.) W  
Elevation: 6,123 ft. (Higher than TP)

### **SITE INFORMATION**

GEOSEARCH ID: 1425727783

NAME: KAFB HCL RELEASE

ADDRESS: BLDG 858, NE SECTION OF TECH AREA 1  
ALBUQUERQUE, NM

COUNTY: BERNALILLO

### **SITE DETAILS**

EVENT: DISCOVERY OF HCL RELEASE FROM AN ACID TANK

DISCHARGE DATE: 4/10/2000

ACTION TAKEN: NEUTRALIZATION OF SOIL

QWQB STATUS: CLOSED

CLOSED DATE: 4/24/2000

---

[Back to Report Summary](#)

## Compliance and Enforcement Program Cleanup Sites (CEPCS)

**MAP ID# 3**

Distance from Property: 0.023 mi. (121 ft.) W  
Elevation: 6,123 ft. (Higher than TP)

### **SITE INFORMATION**

GEOSEARCH ID: 1526939573

NAME: KAFB BLDG 2022

ADDRESS: KIRTLAND AIR FORCE BASE  
ALBUQUERQUE, NM

COUNTY: BERNALILLO

### **SITE DETAILS**

EVENT: SEWAGE OVERFLOW AT BLDG 20220

DISCHARGE DATE: 1/19/2000

ACTION TAKEN: SEWAGE RECOVERY AND

### **DISINFECTION**

QWQB STATUS: CLOSED

CLOSED DATE: 4/18/2000

---

[Back to Report Summary](#)

## Compliance and Enforcement Program Cleanup Sites (CEPCS)

**MAP ID# 3**

Distance from Property: 0.023 mi. (121 ft.) W  
Elevation: 6,123 ft. (Higher than TP)

### **SITE INFORMATION**

GEOSEARCH ID: 1720404287

NAME: KAFB HEATING OIL

ADDRESS: MANZANO ADMINISTRATION AREA  
ALBUQUERQUE, NM

COUNTY: BERNALILLO

### **SITE DETAILS**

EVENT: CLOSURE AND CAPPING OF OLD HEATING OIL LINES

DISCHARGE DATE: N/A

ACTION TAKEN: CLOSURE OF LINES AND SOIL

### **SAMPLING WAS ND**

QWQB STATUS: CLOSED

CLOSED DATE: 6/1/1996

---

[Back to Report Summary](#)

## Compliance and Enforcement Program Cleanup Sites (CEPCS)

**MAP ID# 3**

Distance from Property: 0.023 mi. (121 ft.) W  
Elevation: 6,123 ft. (Higher than TP)

### **SITE INFORMATION**

GEOSEARCH ID: 2476978048

NAME: KAFB DIELECTRIC OIL RELEASE

ADDRESS: ARROYO NORTH OF HIGH ENERGY RESEARCH TECHNOLOGY FACILITY  
ALBUQUERQUE, NM

COUNTY: BERNALILLO

### **SITE DETAILS**

EVENT: RELEASE OF 10 GAL OF OIL

DISCHARGE DATE: 8/22/1995

ACTION TAKEN: SOIL EXCAVATION

QWQB STATUS: CLOSED

CLOSED DATE: 6/17/1995

---

[Back to Report Summary](#)

## Compliance and Enforcement Program Cleanup Sites (CEPCS)

**MAP ID# 3**

Distance from Property: 0.023 mi. (121 ft.) W  
Elevation: 6,123 ft. (Higher than TP)

### **SITE INFORMATION**

GEOSEARCH ID: 2701508388

NAME: KAFB / SNL BURN SITE

ADDRESS: LURANCE CANYON BURN SITE  
ALBUQUERQUE, NM

COUNTY: BERNALILLO

### **SITE DETAILS**

EVENT: FUEL BURNING TESTING FACILITY - BTEX, PAH, NO3

CONTAMINATION IN GROUND WATER

DISCHARGE DATE: UNKNOWN

ACTION TAKEN: HWB RCRA PERMIT

### **OVERSIGHT**

QWQB STATUS: REFERRED

CLOSED DATE: NOT REPORTED

---

[Back to Report Summary](#)

## Compliance and Enforcement Program Cleanup Sites (CEPCS)

**MAP ID# 3**

Distance from Property: 0.023 mi. (121 ft.) W  
Elevation: 6,123 ft. (Higher than TP)

### **SITE INFORMATION**

GEOSEARCH ID: 2884111787

NAME: KAFB FUEL DEPOT

ADDRESS: FUELS DRIVE & RANDOLF AVENUE, KIRTLAND AIR FORCE BASE, ALBUQUERQUE, NEW MEXICO  
ALBUQUERQUE, NM

COUNTY: BERNALILLO

### **SITE DETAILS**

EVENT: AVIATION GASOLINE DISCHARGES CAUSED VADOSE ZONE AND GW CONTAMINATION WITH LNAPL TO 500 FT  
BGS.

DISCHARGE DATE: UNKNOWN

ACTION TAKEN: SVES SINCE 2000 AND LNAPL RECOVERY SINCE 2007. HWB ASSUMED REGULATORY OVERSIGHT IN  
2010.

QWQB STATUS: REFERRED

CLOSED DATE: NOT REPORTED

---

[Back to Report Summary](#)



## Compliance and Enforcement Program Cleanup Sites (CEPCS)

**MAP ID# 3**

Distance from Property: 0.023 mi. (121 ft.) W  
Elevation: 6,123 ft. (Higher than TP)

### **SITE INFORMATION**

GEOSEARCH ID: 3727368571

NAME: KAFB / GOLF COURSE POND CLEARNING COOLANT LEAK

ADDRESS: KAFB GOLF COURSE POND  
ALBUQUERQUE, NM

COUNTY: BERNALILLO

### **SITE DETAILS**

EVENT: SPILL OF ~2.5 GALLONS OF WATER AND ETHYLENE GLYCOL FROM  
VEHICLE

DISCHARGE DATE: 7/11/2017

ACTION TAKEN: SOIL EXCAVATION

QWQB STATUS: CLOSED

CLOSED DATE: 8/11/2017

---

[Back to Report Summary](#)

## Compliance and Enforcement Program Cleanup Sites (CEPCS)

[MAP ID# 3](#)

Distance from Property: 0.023 mi. (121 ft.) W  
Elevation: 6,123 ft. (Higher than TP)

### **SITE INFORMATION**

GEOSEARCH ID: 691771494

NAME: KAFB/SANDIA MCCORMACK RANCH

ADDRESS: MCCORMICK RANCH, SW CORNER OF BASE  
ALBUQUERQUE, NM

COUNTY: BERNALILLO

### **SITE DETAILS**

EVENT: USE OF NH4-NO3 FOR EXPLOSIVES

DISCHARGE DATE: UNKNOWN

ACTION TAKEN: HWB-RCRA OVERSIGHT

QWQB STATUS: INACTIVE

CLOSED DATE: NOT REPORTED

---

[Back to Report Summary](#)

## Department of Defense Sites (DOD)

**MAP ID# 3**

Distance from Property: 0.023 mi. (121 ft.) W  
Elevation: 6,123 ft. (Higher than TP)

GEOSEARCH ID#: 65

ID#: 65

NAME: **KIRTLAND AIR FORCE BASE**

FEDERAL LAND TYPE: **AIR FORCE**

AREA SIZE IN SQUARE MILES: **79.086314294**

THE PERIMETER OF THE AREA IN SQUARE MILES: **48.980014394**

THE NAME OF THE FEATURE AS LISTED IN THE GEOGRAPHIC NAMES INFORMATION SYSTEM (GNIS) DATABASE:

**KIRTLAND AIR FORCE BASE**

THE GNIS IDENTIFIER FOR THE FEATURE:

**2512480**

THE PRIMARY OWNING OR ADMINISTERING AGENCY:

**DOD - FEDERAL LAND OWNED OR ADMINISTERED BY THE DEPARTMENT OF DEFENSE**

---

[Back to Report Summary](#)

## Leaking Aboveground and Underground Storage Tanks (LST)

**MAP ID# 3**

Distance from Property: 0.023 mi. (121 ft.) W  
Elevation: 6,123 ft. (Higher than TP)

### **FACILITY INFORMATION**

GEOSEARCH ID: 27679LST

FACILITY ID: 27679

NAME: KAFB-SECOM RLY

ADDRESS: PO BOX 5400

ALBUQUERQUE, NM

ACTIVE UST COUNT: NOT REPORTED

ACTIVE AST COUNT: NOT REPORTED

PROJECT MANAGER: NOT REPORTED

FACILITY LINK: NOT REPORTED

OTHER FACILITY NAME(S): KAFB-SECOM RLY

### **FACILITY DETAILS**

RELEASE ID: 1173

STATUS: NOT REPORTED

NFA STATUS: NO FURTHER ACTION, CONFIRMED RELEASE

NFA DATE: 11/7/1994

---

[Back to Report Summary](#)

## Leaking Aboveground and Underground Storage Tanks (LST)

**MAP ID# 3**

Distance from Property: 0.023 mi. (121 ft.) W  
Elevation: 6,123 ft. (Higher than TP)

### **FACILITY INFORMATION**

GEOSEARCH ID: 28877LST

FACILITY ID: 28877

NAME: A.A.F.E.S./2

ADDRESS: BUILDING 20205

ALBUQUERQUE, NM

ACTIVE UST COUNT: NOT REPORTED

ACTIVE AST COUNT: NOT REPORTED

PROJECT MANAGER: NOT REPORTED

FACILITY LINK: [Click Here](#)

OTHER FACILITY NAME(S): A.A.F.E.S./2

OTHER FACILITY NAME(S): AAFES SVC STA

### **FACILITY DETAILS**

RELEASE ID: 2555

STATUS: NOT REPORTED

NFA STATUS: NO FURTHER ACTION, CONFIRMED RELEASE

NFA DATE: 10/4/1995

RELEASE ID: 2474

STATUS: NOT REPORTED

NFA STATUS: NO FURTHER ACTION, CONFIRMED RELEASE

NFA DATE: 3/27/1995

---

[Back to Report Summary](#)

## Leaking Aboveground and Underground Storage Tanks (LST)

**MAP ID# 3**

Distance from Property: 0.023 mi. (121 ft.) W  
Elevation: 6,123 ft. (Higher than TP)

### **FACILITY INFORMATION**

GEOSEARCH ID: 28888LST

FACILITY ID: 28888

NAME: KAFB AIR NAT GD

ADDRESS: BUILDING 1058

ALBUQUERQUE, NM

ACTIVE UST COUNT: NOT REPORTED

ACTIVE AST COUNT: NOT REPORTED

PROJECT MANAGER: NOT REPORTED

FACILITY LINK: NOT REPORTED

OTHER FACILITY NAME(S): KAFB AIR NAT GD

### **FACILITY DETAILS**

RELEASE ID: 38

STATUS: NOT REPORTED

NFA STATUS: NO FURTHER ACTION, CONFIRMED RELEASE

NFA DATE: 3/9/1998

---

[Back to Report Summary](#)

## Leaking Aboveground and Underground Storage Tanks (LST)

**MAP ID# 3**

Distance from Property: 0.023 mi. (121 ft.) W  
Elevation: 6,123 ft. (Higher than TP)

### **FACILITY INFORMATION**

GEOSEARCH ID: 28889LST

FACILITY ID: 28889

NAME: KAFB-COMM SQUAD

ADDRESS: BUILDING 20449  
ALBUQUERQUE, NM

ACTIVE UST COUNT: NOT REPORTED

ACTIVE AST COUNT: NOT REPORTED

PROJECT MANAGER: NOT REPORTED

FACILITY LINK: NOT REPORTED

OTHER FACILITY NAME(S): KAFB-COMM SQUAD

### **FACILITY DETAILS**

RELEASE ID: 1174

STATUS: NOT REPORTED

NFA STATUS: NO FURTHER ACTION, CONFIRMED RELEASE

NFA DATE: 11/7/1994

---

[Back to Report Summary](#)

## Leaking Aboveground and Underground Storage Tanks (LST)

**MAP ID# 3**

Distance from Property: 0.023 mi. (121 ft.) W  
Elevation: 6,123 ft. (Higher than TP)

### **FACILITY INFORMATION**

GEOSEARCH ID: 28893LST

FACILITY ID: 28893

NAME: ALEC

ADDRESS: BUILDING 622

ALBUQUERQUE, NM

ACTIVE UST COUNT: NOT REPORTED

ACTIVE AST COUNT: NOT REPORTED

PROJECT MANAGER: NOT REPORTED

FACILITY LINK: NOT REPORTED

OTHER FACILITY NAME(S): ALEC

### **FACILITY DETAILS**

RELEASE ID: 2429

STATUS: NOT REPORTED

NFA STATUS: NO FURTHER ACTION, CONFIRMED RELEASE

NFA DATE: 3/10/1995

---

[Back to Report Summary](#)



## Leaking Aboveground and Underground Storage Tanks (LST)

**MAP ID# 3**

Distance from Property: 0.023 mi. (121 ft.) W  
Elevation: 6,123 ft. (Higher than TP)

### **FACILITY INFORMATION**

GEOSEARCH ID: 28903LST

FACILITY ID: 28903

NAME: TANK #55

ADDRESS: BUILDING 30146

ALBUQUERQUE, NM

ACTIVE UST COUNT: NOT REPORTED

ACTIVE AST COUNT: NOT REPORTED

PROJECT MANAGER: NOT REPORTED

FACILITY LINK: NOT REPORTED

OTHER FACILITY NAME(S): TANK #55

### **FACILITY DETAILS**

RELEASE ID: 2876

STATUS: NOT REPORTED

NFA STATUS: NO FURTHER ACTION, CONFIRMED RELEASE

NFA DATE: 5/16/1996

---

[Back to Report Summary](#)

## Leaking Aboveground and Underground Storage Tanks (LST)

**MAP ID# 3**

Distance from Property: 0.023 mi. (121 ft.) W  
Elevation: 6,123 ft. (Higher than TP)

### **FACILITY INFORMATION**

GEOSEARCH ID: 28906LST

FACILITY ID: 28906

NAME: TANK # 51

ADDRESS: BUILDING 20370

ALBUQUERQUE, NM

ACTIVE UST COUNT: NOT REPORTED

ACTIVE AST COUNT: NOT REPORTED

PROJECT MANAGER: NOT REPORTED

FACILITY LINK: NOT REPORTED

OTHER FACILITY NAME(S): TANK # 51

### **FACILITY DETAILS**

RELEASE ID: 2925

STATUS: NOT REPORTED

NFA STATUS: NO FURTHER ACTION, CONFIRMED RELEASE

NFA DATE: 7/23/1996

---

[Back to Report Summary](#)

## Leaking Aboveground and Underground Storage Tanks (LST)

**MAP ID# 3**

Distance from Property: 0.023 mi. (121 ft.) W  
Elevation: 6,123 ft. (Higher than TP)

### **FACILITY INFORMATION**

GEOSEARCH ID: 28909LST

FACILITY ID: 28909

NAME: KAFB TANKS 64 & 65

ADDRESS: BUILDING 1016  
ALBUQUERQUE, NM

ACTIVE UST COUNT: NOT REPORTED

ACTIVE AST COUNT: NOT REPORTED

PROJECT MANAGER: NOT REPORTED

FACILITY LINK: NOT REPORTED

OTHER FACILITY NAME(S): KAFB TANKS 64 & 65

### **FACILITY DETAILS**

RELEASE ID: 2943

STATUS: NOT REPORTED

NFA STATUS: NO FURTHER ACTION, CONFIRMED RELEASE

NFA DATE: 10/8/1997

---

[Back to Report Summary](#)

## Leaking Aboveground and Underground Storage Tanks (LST)

**MAP ID# 3**

Distance from Property: 0.023 mi. (121 ft.) W  
Elevation: 6,123 ft. (Higher than TP)

### **FACILITY INFORMATION**

GEOSEARCH ID: 28919LST

FACILITY ID: 28919

NAME: KAFB -- MANZANO SITE 58

ADDRESS: MANZANO AREA  
ALBUQUERQUE, NM

ACTIVE UST COUNT: NOT REPORTED

ACTIVE AST COUNT: NOT REPORTED

PROJECT MANAGER: JIM GIBB

FACILITY LINK: NOT REPORTED

OTHER FACILITY NAME(S): KAFB -- MANZANO SITE 58

### **FACILITY DETAILS**

RELEASE ID: 914

STATUS: CLEANUP, FEDERAL FACILITY

NFA STATUS: NOT REPORTED

NFA DATE: NOT REPORTED

RELEASE ID: 914

STATUS: CLEANUP, FEDERAL FACILITY

NFA STATUS: NOT REPORTED

NFA DATE: NOT REPORTED

---

[Back to Report Summary](#)

## Leaking Aboveground and Underground Storage Tanks (LST)

**MAP ID# 3**

Distance from Property: 0.023 mi. (121 ft.) W  
Elevation: 6,123 ft. (Higher than TP)

### **FACILITY INFORMATION**

GEOSEARCH ID: 28922LST

FACILITY ID: 28922

NAME: KIRTLAND AFB TNK #68/69

ADDRESS: SW OF BUILDING 376

ALBUQUERQUE, NM

ACTIVE UST COUNT: NOT REPORTED

ACTIVE AST COUNT: NOT REPORTED

PROJECT MANAGER: NOT REPORTED

FACILITY LINK: NOT REPORTED

OTHER FACILITY NAME(S): KIRTLAND AFB TNK #68/69

OTHER FACILITY NAME(S): KIRTLAND AFB/BLDG 376

### **FACILITY DETAILS**

RELEASE ID: 1639

STATUS: NOT REPORTED

NFA STATUS: NO FURTHER ACTION, CONFIRMED RELEASE

NFA DATE: 7/20/1993

RELEASE ID: 1720

STATUS: NOT REPORTED

NFA STATUS: NO FURTHER ACTION, CONFIRMED RELEASE

NFA DATE: 3/30/1994

---

[Back to Report Summary](#)

## Leaking Aboveground and Underground Storage Tanks (LST)

**MAP ID# 3**

Distance from Property: 0.023 mi. (121 ft.) W  
Elevation: 6,123 ft. (Higher than TP)

### **FACILITY INFORMATION**

GEOSEARCH ID: 28929LST

FACILITY ID: 28929

NAME: KIRTLAND ANG #112

ADDRESS: BUILDING 1070  
ALBUQUERQUE, NM

ACTIVE UST COUNT: NOT REPORTED

ACTIVE AST COUNT: NOT REPORTED

PROJECT MANAGER: JIM GIBB

FACILITY LINK: NOT REPORTED

OTHER FACILITY NAME(S): KIRTLAND ANG #112

### **FACILITY DETAILS**

RELEASE ID: 1636

STATUS: PRE-INVESTIGATION, SUSPECTED RELEASE

NFA STATUS: NOT REPORTED

NFA DATE: NOT REPORTED

RELEASE ID: 1636

STATUS: PRE-INVESTIGATION, SUSPECTED RELEASE

NFA STATUS: NOT REPORTED

NFA DATE: NOT REPORTED

---

[Back to Report Summary](#)

## Leaking Aboveground and Underground Storage Tanks (LST)

**MAP ID# 3**

Distance from Property: 0.023 mi. (121 ft.) W  
Elevation: 6,123 ft. (Higher than TP)

### **FACILITY INFORMATION**

GEOSEARCH ID: 28931LST

FACILITY ID: 28931

NAME: KAFB BLDG 20205

ADDRESS: BUILDING 20205

ALBUQUERQUE, NM

ACTIVE UST COUNT: NOT REPORTED

ACTIVE AST COUNT: NOT REPORTED

PROJECT MANAGER: NOT REPORTED

FACILITY LINK: NOT REPORTED

OTHER FACILITY NAME(S): KAFB BLDG 20205

### **FACILITY DETAILS**

RELEASE ID: 3106

STATUS: NOT REPORTED

NFA STATUS: NO FURTHER ACTION, CONFIRMED RELEASE

NFA DATE: 11/23/1998

---

[Back to Report Summary](#)

# Leaking Underground Storage Tanks (LUST)

**MAP ID# 3**

Distance from Property: 0.023 mi. (121 ft.) W  
Elevation: 6,123 ft. (Higher than TP)

## SITE INFORMATION

GS ID: 1270526626  
FACILITY ID: 28922  
NAME: KIRTLAND AFB TNK #68  
ADDRESS: SW OF BUILDING 376  
ALBUQUERQUE, NM

## RESPONSIBLE PARTY

NAME: USAF

## SITE DETAILS

FORM #: 1639  
SITE PRIORITY RANK: NOT REPORTED  
TOTAL SCORE: NOT REPORTED  
TIE SCORE: 118  
AGGRAVATING FACTOR SCORE: NOT REPORTED  
MITIGATING FACTOR SCORE: 2  
WATER SUPPLY IMPACTS: NO  
VAPOR EXPLOSIVE IMPACTS: NO  
PROPERTY DAMAGE IMPACTS: NO  
DATE REPORTED: 10-DEC-92  
STATUS: NO FURTHER ACTION  
STAFF: UNK

FORM #: 1720  
SITE PRIORITY RANK: NOT REPORTED  
TOTAL SCORE: NOT REPORTED  
TIE SCORE: NOT REPORTED  
AGGRAVATING FACTOR SCORE: NOT REPORTED  
MITIGATING FACTOR SCORE: NOT REPORTED  
WATER SUPPLY IMPACTS: UNKNOWN  
VAPOR EXPLOSIVE IMPACTS: UNKNOWN  
PROPERTY DAMAGE IMPACTS: UNKNOWN  
DATE REPORTED: 02-FEB-93  
STATUS: NO FURTHER ACTION  
STAFF: UNK

---

[Back to Report Summary](#)



## Leaking Underground Storage Tanks (LUST)

**MAP ID# 3**

Distance from Property: 0.023 mi. (121 ft.) W  
Elevation: 6,123 ft. (Higher than TP)

### SITE INFORMATION

GS ID: 1429933385  
FACILITY ID: 28888  
NAME: KAFB AIR NAT GD  
ADDRESS: BUILDING 1058  
ALBUQUERQUE, NM

### RESPONSIBLE PARTY

NAME: SNM-AIR NAT GRD

### SITE DETAILS

FORM #: 38  
SITE PRIORITY RANK: NOT REPORTED  
TOTAL SCORE: NOT REPORTED  
TIE SCORE: 68  
AGGRAVATING FACTOR SCORE: NOT REPORTED  
MITIGATING FACTOR SCORE: 7  
WATER SUPPLY IMPACTS: NO  
VAPOR EXPLOSIVE IMPACTS: NO  
PROPERTY DAMAGE IMPACTS: NO  
DATE REPORTED: 17-AUG-89  
STATUS: NO FURTHER ACTION  
STAFF: POD

---

[Back to Report Summary](#)

## Leaking Underground Storage Tanks (LUST)

**MAP ID# 3**

Distance from Property: 0.023 mi. (121 ft.) W  
Elevation: 6,123 ft. (Higher than TP)

### SITE INFORMATION

GS ID: 2115915128  
FACILITY ID: 28893  
NAME: ALEC  
ADDRESS: BUILDING 622  
ALBUQUERQUE, NM

### RESPONSIBLE PARTY

NAME: USAF

### SITE DETAILS

FORM #: 2429  
SITE PRIORITY RANK: NOT REPORTED  
TOTAL SCORE: NOT REPORTED  
TIE SCORE: 110  
AGGRAVATING FACTOR SCORE: NOT REPORTED  
MITIGATING FACTOR SCORE: NOT REPORTED  
WATER SUPPLY IMPACTS: NO  
VAPOR EXPLOSIVE IMPACTS: NO  
PROPERTY DAMAGE IMPACTS: NO  
DATE REPORTED: 16-SEP-94  
STATUS: NO FURTHER ACTION  
STAFF: UNK

---

[Back to Report Summary](#)

# Leaking Underground Storage Tanks (LUST)

**MAP ID# 3**

Distance from Property: 0.023 mi. (121 ft.) W  
Elevation: 6,123 ft. (Higher than TP)

## SITE INFORMATION

GS ID: 2259832279  
FACILITY ID: 28924  
NAME: A.A.F.E.S.  
ADDRESS: BUILDING 471  
ALBUQUERQUE, NM

## RESPONSIBLE PARTY

NAME: USAF

## SITE DETAILS

FORM #: 2455  
SITE PRIORITY RANK: NOT REPORTED  
TOTAL SCORE: NOT REPORTED  
TIE SCORE: 110  
AGGRAVATING FACTOR SCORE: NOT REPORTED  
MITIGATING FACTOR SCORE: NOT REPORTED  
WATER SUPPLY IMPACTS: NO  
VAPOR EXPLOSIVE IMPACTS: NO  
PROPERTY DAMAGE IMPACTS: NO  
DATE REPORTED: 16-NOV-90  
STATUS: NO FURTHER ACTION  
STAFF: UNK

FORM #: 3109  
SITE PRIORITY RANK: NOT REPORTED  
TOTAL SCORE: NOT REPORTED  
TIE SCORE: NOT REPORTED  
AGGRAVATING FACTOR SCORE: NOT REPORTED  
MITIGATING FACTOR SCORE: NOT REPORTED  
WATER SUPPLY IMPACTS: UNKNOWN  
VAPOR EXPLOSIVE IMPACTS: UNKNOWN  
PROPERTY DAMAGE IMPACTS: UNKNOWN  
DATE REPORTED: 08-OCT-96  
STATUS: NO FURTHER ACTION  
STAFF: DCN

---

[Back to Report Summary](#)

# Leaking Underground Storage Tanks (LUST)

**MAP ID# 3**

Distance from Property: 0.023 mi. (121 ft.) W  
Elevation: 6,123 ft. (Higher than TP)

## SITE INFORMATION

GS ID: 227743999  
FACILITY ID: 28877  
NAME: A.A.F.E.S./2  
ADDRESS: BUILDING 20205  
ALBUQUERQUE, NM

## RESPONSIBLE PARTY

NAME: USAF

## SITE DETAILS

FORM #: 2555  
SITE PRIORITY RANK: 818  
TOTAL SCORE: NOT REPORTED  
TIE SCORE: 118  
AGGRAVATING FACTOR SCORE: NOT REPORTED  
MITIGATING FACTOR SCORE: 3  
WATER SUPPLY IMPACTS: NO  
VAPOR EXPLOSIVE IMPACTS: NO  
PROPERTY DAMAGE IMPACTS: NO  
DATE REPORTED: 28-FEB-95  
STATUS: INVESTIGATION, FEDERAL FACILITY  
STAFF: NLP  
FORM #: 2474  
SITE PRIORITY RANK: NOT REPORTED  
TOTAL SCORE: NOT REPORTED  
TIE SCORE: 110  
AGGRAVATING FACTOR SCORE: NOT REPORTED  
MITIGATING FACTOR SCORE: NOT REPORTED  
WATER SUPPLY IMPACTS: NO  
VAPOR EXPLOSIVE IMPACTS: NO  
PROPERTY DAMAGE IMPACTS: NO  
DATE REPORTED: 07-NOV-94  
STATUS: NO FURTHER ACTION  
STAFF: DCN

---

[Back to Report Summary](#)

## Leaking Underground Storage Tanks (LUST)

**MAP ID# 3**

Distance from Property: 0.023 mi. (121 ft.) W  
Elevation: 6,123 ft. (Higher than TP)

### SITE INFORMATION

GS ID: 2714047217  
FACILITY ID: 28919  
NAME: KIRTLAND AFB TNK #60  
ADDRESS: N. MANZANO MTN  
KIRTLAND AFB, NM

### RESPONSIBLE PARTY

NAME: USAF

### SITE DETAILS

FORM #: 1640  
SITE PRIORITY RANK: NOT REPORTED  
TOTAL SCORE: NOT REPORTED  
TIE SCORE: NOT REPORTED  
AGGRAVATING FACTOR SCORE: NOT REPORTED  
MITIGATING FACTOR SCORE: NOT REPORTED  
WATER SUPPLY IMPACTS: UNKNOWN  
VAPOR EXPLOSIVE IMPACTS: UNKNOWN  
PROPERTY DAMAGE IMPACTS: UNKNOWN  
DATE REPORTED: 10-DEC-92  
STATUS: PRE-INVESTIGATION, SUSPECTED RELEASE  
STAFF: SGR

---

[Back to Report Summary](#)

## Leaking Underground Storage Tanks (LUST)

**MAP ID# 3**

Distance from Property: 0.023 mi. (121 ft.) W  
Elevation: 6,123 ft. (Higher than TP)

### SITE INFORMATION

GS ID: 3140977961  
FACILITY ID: 28919  
NAME: KAFB -- MANZANO SITE  
ADDRESS: MANZANO AREA  
ALBUQUERQUE, NM

### RESPONSIBLE PARTY

NAME: UNKNOWN

### SITE DETAILS

FORM #: 914  
SITE PRIORITY RANK: 209  
TOTAL SCORE: NOT REPORTED  
TIE SCORE: 118  
AGGRAVATING FACTOR SCORE: NOT REPORTED  
MITIGATING FACTOR SCORE: 1  
WATER SUPPLY IMPACTS: NO  
VAPOR EXPLOSIVE IMPACTS: NO  
PROPERTY DAMAGE IMPACTS: NO  
DATE REPORTED: 28-OCT-91  
STATUS: PRE-INVESTIGATION, CONFIRMED RELEASE  
STAFF: NLP

---

[Back to Report Summary](#)

## Leaking Underground Storage Tanks (LUST)

**MAP ID# 3**

Distance from Property: 0.023 mi. (121 ft.) W  
Elevation: 6,123 ft. (Higher than TP)

### SITE INFORMATION

GS ID: 3324618522  
FACILITY ID: 28903  
NAME: TANK #55  
ADDRESS: BUILDING 30146  
ALBUQUERQUE, NM

### RESPONSIBLE PARTY

NAME: USAF

### SITE DETAILS

FORM #: 2876  
SITE PRIORITY RANK: NOT REPORTED  
TOTAL SCORE: NOT REPORTED  
TIE SCORE: NOT REPORTED  
AGGRAVATING FACTOR SCORE: NOT REPORTED  
MITIGATING FACTOR SCORE: NOT REPORTED  
WATER SUPPLY IMPACTS: UNKNOWN  
VAPOR EXPLOSIVE IMPACTS: UNKNOWN  
PROPERTY DAMAGE IMPACTS: UNKNOWN  
DATE REPORTED: 05-JAN-96  
STATUS: NO FURTHER ACTION  
STAFF: DCN

---

[Back to Report Summary](#)

## Leaking Underground Storage Tanks (LUST)

**MAP ID# 3**

Distance from Property: 0.023 mi. (121 ft.) W  
Elevation: 6,123 ft. (Higher than TP)

### SITE INFORMATION

GS ID: 3477163345  
FACILITY ID: 28906  
NAME: TANK # 51  
ADDRESS: BUILDING 20370  
ALBUQUERQUE, NM

### RESPONSIBLE PARTY

NAME: USAF

### SITE DETAILS

FORM #: 2925  
SITE PRIORITY RANK: NOT REPORTED  
TOTAL SCORE: NOT REPORTED  
TIE SCORE: NOT REPORTED  
AGGRAVATING FACTOR SCORE: NOT REPORTED  
MITIGATING FACTOR SCORE: NOT REPORTED  
WATER SUPPLY IMPACTS: UNKNOWN  
VAPOR EXPLOSIVE IMPACTS: UNKNOWN  
PROPERTY DAMAGE IMPACTS: UNKNOWN  
DATE REPORTED: 29-FEB-96  
STATUS: NO FURTHER ACTION  
STAFF: NLP

---

[Back to Report Summary](#)



## Leaking Underground Storage Tanks (LUST)

**MAP ID# 3**

Distance from Property: 0.023 mi. (121 ft.) W  
Elevation: 6,123 ft. (Higher than TP)

### SITE INFORMATION

GS ID: 3685767157  
FACILITY ID: 28929  
NAME: KIRTLAND ANG #112  
ADDRESS: BUILDING 1070  
ALBUQUERQUE, NM

### RESPONSIBLE PARTY

NAME: USAF

### SITE DETAILS

FORM #: 1636  
SITE PRIORITY RANK: NOT REPORTED  
TOTAL SCORE: NOT REPORTED  
TIE SCORE: NOT REPORTED  
AGGRAVATING FACTOR SCORE: NOT REPORTED  
MITIGATING FACTOR SCORE: NOT REPORTED  
WATER SUPPLY IMPACTS: UNKNOWN  
VAPOR EXPLOSIVE IMPACTS: UNKNOWN  
PROPERTY DAMAGE IMPACTS: UNKNOWN  
DATE REPORTED: 10-DEC-92  
STATUS: PRE-INVESTIGATION, SUSPECTED RELEASE  
STAFF: SGR

---

[Back to Report Summary](#)

## Leaking Underground Storage Tanks (LUST)

**MAP ID# 3**

Distance from Property: 0.023 mi. (121 ft.) W  
Elevation: 6,123 ft. (Higher than TP)

### SITE INFORMATION

GS ID: 4239397459  
FACILITY ID: 28931  
NAME: KAFB BLDG 20205  
ADDRESS: BUILDING 20205  
ALBUQUERQUE, NM

### RESPONSIBLE PARTY

NAME: USAF

### SITE DETAILS

FORM #: 3106  
SITE PRIORITY RANK: NOT REPORTED  
TOTAL SCORE: NOT REPORTED  
TIE SCORE: NOT REPORTED  
AGGRAVATING FACTOR SCORE: NOT REPORTED  
MITIGATING FACTOR SCORE: NOT REPORTED  
WATER SUPPLY IMPACTS: UNKNOWN  
VAPOR EXPLOSIVE IMPACTS: UNKNOWN  
PROPERTY DAMAGE IMPACTS: UNKNOWN  
DATE REPORTED: 05-DEC-96  
STATUS: NO FURTHER ACTION  
STAFF: NLP

---

[Back to Report Summary](#)

## Leaking Underground Storage Tanks (LUST)

**MAP ID# 3**

Distance from Property: 0.023 mi. (121 ft.) W  
Elevation: 6,123 ft. (Higher than TP)

### SITE INFORMATION

GS ID: 46446178  
FACILITY ID: 28909  
NAME: KAFB TANKS 64 & 65  
ADDRESS: BUILDING 1016  
ALBUQUERQUE, NM

### RESPONSIBLE PARTY

NAME: USAF

### SITE DETAILS

FORM #: 2943  
SITE PRIORITY RANK: NOT REPORTED  
TOTAL SCORE: NOT REPORTED  
TIE SCORE: NOT REPORTED  
AGGRAVATING FACTOR SCORE: NOT REPORTED  
MITIGATING FACTOR SCORE: NOT REPORTED  
WATER SUPPLY IMPACTS: UNKNOWN  
VAPOR EXPLOSIVE IMPACTS: UNKNOWN  
PROPERTY DAMAGE IMPACTS: UNKNOWN  
DATE REPORTED: 22-MAR-96  
STATUS: NO FURTHER ACTION  
STAFF: NLP

---

[Back to Report Summary](#)

## Leaking Underground Storage Tanks (LUST)

**MAP ID# 3**

Distance from Property: 0.023 mi. (121 ft.) W  
Elevation: 6,123 ft. (Higher than TP)

### SITE INFORMATION

GS ID: 577673538  
FACILITY ID: 28868  
NAME: KAFB UST #127  
ADDRESS: N OF BLDG 20212  
KIRTLAND AFB, NM

### RESPONSIBLE PARTY

NAME: US AIR FORCE

### SITE DETAILS

FORM #: 2801  
SITE PRIORITY RANK: NOT REPORTED  
TOTAL SCORE: NOT REPORTED  
TIE SCORE: 64  
AGGRAVATING FACTOR SCORE: 1  
MITIGATING FACTOR SCORE: 3  
WATER SUPPLY IMPACTS: NO  
VAPOR EXPLOSIVE IMPACTS: NO  
PROPERTY DAMAGE IMPACTS: NO  
DATE REPORTED: 05-DEC-95  
STATUS: NO FURTHER ACTION  
STAFF: UNK

---

[Back to Report Summary](#)

## Leaking Underground Storage Tanks (LUST)

**MAP ID# 3**

Distance from Property: 0.023 mi. (121 ft.) W  
Elevation: 6,123 ft. (Higher than TP)

### SITE INFORMATION

GS ID: 629084759  
FACILITY ID: 28882  
NAME: KAFB LOVELACE  
ADDRESS: E OF LOVELACE RD AND  
ALBUQUERQUE, NM

### RESPONSIBLE PARTY

NAME: US DEPT OF ENER

### SITE DETAILS

FORM #: 278  
SITE PRIORITY RANK: 215  
TOTAL SCORE: NOT REPORTED  
TIE SCORE: 60  
AGGRAVATING FACTOR SCORE: 1  
MITIGATING FACTOR SCORE: 2  
WATER SUPPLY IMPACTS: NO  
VAPOR EXPLOSIVE IMPACTS: NO  
PROPERTY DAMAGE IMPACTS: NO  
DATE REPORTED: 24-OCT-89  
STATUS: MONITORING  
STAFF: NLP

---

[Back to Report Summary](#)

## Leaking Underground Storage Tanks (LUST)

**MAP ID# 3**

Distance from Property: 0.023 mi. (121 ft.) W  
Elevation: 6,123 ft. (Higher than TP)

### SITE INFORMATION

GS ID: 75070922  
FACILITY ID: 28884  
NAME: BUILDING 1033  
ADDRESS: BUILDING 1033  
ALBUQUERQUE, NM

### RESPONSIBLE PARTY

NAME: UNKNOWN

### SITE DETAILS

FORM #: 3097  
SITE PRIORITY RANK: NOT REPORTED  
TOTAL SCORE: NOT REPORTED  
TIE SCORE: NOT REPORTED  
AGGRAVATING FACTOR SCORE: NOT REPORTED  
MITIGATING FACTOR SCORE: NOT REPORTED  
WATER SUPPLY IMPACTS: UNKNOWN  
VAPOR EXPLOSIVE IMPACTS: UNKNOWN  
PROPERTY DAMAGE IMPACTS: UNKNOWN  
DATE REPORTED: 02-JUL-96  
STATUS: REFERRED TO GROUND WATER QUALITY BUREAU  
STAFF: UNK

---

[Back to Report Summary](#)

## Leaking Underground Storage Tanks (LUST)

**MAP ID# 3**

Distance from Property: 0.023 mi. (121 ft.) W  
Elevation: 6,123 ft. (Higher than TP)

### SITE INFORMATION

GS ID: 874565973  
FACILITY ID: 28889  
NAME: KAFB-COMM SQUAD  
ADDRESS: BUILDING 20449  
ALBUQUERQUE, NM

### RESPONSIBLE PARTY

NAME: USAF

### SITE DETAILS

FORM #: 1174  
SITE PRIORITY RANK: NOT REPORTED  
TOTAL SCORE: NOT REPORTED  
TIE SCORE: 110  
AGGRAVATING FACTOR SCORE: NOT REPORTED  
MITIGATING FACTOR SCORE: NOT REPORTED  
WATER SUPPLY IMPACTS: NO  
VAPOR EXPLOSIVE IMPACTS: NO  
PROPERTY DAMAGE IMPACTS: NO  
DATE REPORTED: 27-MAR-92  
STATUS: NO FURTHER ACTION  
STAFF: UNK

---

[Back to Report Summary](#)

## Petroleum Storage Tanks (PST)

**MAP ID# 3**

Distance from Property: 0.023 mi. (121 ft.) W  
Elevation: 6,123 ft. (Higher than TP)

### **FACILITY INFORMATION**

GEOSEARCH ID: 26451PST

FACILITY #ID: 26451

NAME: ALBUQUERQUE NM ASR

ADDRESS: BUILDING 735

ALBUQUERQUE, NM 87109

COUNTY: BERNALILLO

ABOVE GROUND STORAGE TANKS IN USE: 0

UNDER GROUND STORAGE TANKS IN USE: 0

TOTAL TANKS IN USE: 0

ABOVE GROUND STORAGE TANKS TEMPORARILY OUT OF USE: 0

UNDER GROUND STORAGE TANKS TEMPORARILY OUT OF USE: 0

TOTAL TANKS TEMPORARILY OUT OF USE: 0

ABOVE GROUND STORAGE TANKS SOLD: 0

UNDER GROUND STORAGE TANKS SOLD: 0

TOTAL TANKS SOLD: 0

ABOVE GROUND STORAGE TANKS REMOVED: 0

UNDER GROUND STORAGE TANKS REMOVED: 2

TOTAL TANKS REMOVED: 2

ABOVE GROUND STORAGE TANKS NO DATA: 0

UNDER GROUND STORAGE TANKS NO DATA: 0

TOTAL TANKS NO DATA: 0

ABOVE GROUND STORAGE TANKS EXEMPT: 0

UNDER GROUND STORAGE TANKS EXEMPT: 0

TOTAL TANKS EXEMPT: 0

### **OWNER INFORMATION**

OWNER ID #: 15247

OWNER NAME: FEDERAL AVIATION ADMINISTRATION (FAA)

---

[Back to Report Summary](#)



## Petroleum Storage Tanks (PST)

**MAP ID# 3**

Distance from Property: 0.023 mi. (121 ft.) W  
Elevation: 6,123 ft. (Higher than TP)

### **FACILITY INFORMATION**

GEOSEARCH ID: 26452PST

FACILITY #ID: 26452

NAME: ALBUQUERQUE NM ATCT

ADDRESS: BUILDING 634 KIRTLAND AFB  
ALBUQUERQUE, NM 87109

COUNTY: BERNALILLO

ABOVE GROUND STORAGE TANKS IN USE: 0

UNDER GROUND STORAGE TANKS IN USE: 0

TOTAL TANKS IN USE: 0

ABOVE GROUND STORAGE TANKS TEMPORARILY OUT OF USE: 0

UNDER GROUND STORAGE TANKS TEMPORARILY OUT OF USE: 0

TOTAL TANKS TEMPORARILY OUT OF USE: 0

ABOVE GROUND STORAGE TANKS SOLD: 0

UNDER GROUND STORAGE TANKS SOLD: 0

TOTAL TANKS SOLD: 0

ABOVE GROUND STORAGE TANKS REMOVED: 0

UNDER GROUND STORAGE TANKS REMOVED: 2

TOTAL TANKS REMOVED: 2

ABOVE GROUND STORAGE TANKS NO DATA: 0

UNDER GROUND STORAGE TANKS NO DATA: 0

TOTAL TANKS NO DATA: 0

ABOVE GROUND STORAGE TANKS EXEMPT: 0

UNDER GROUND STORAGE TANKS EXEMPT: 0

TOTAL TANKS EXEMPT: 0

### **OWNER INFORMATION**

OWNER ID #: 15247

OWNER NAME: FEDERAL AVIATION ADMINISTRATION (FAA)

---

[Back to Report Summary](#)

## Petroleum Storage Tanks (PST)

**MAP ID# 3**

Distance from Property: 0.023 mi. (121 ft.) W  
Elevation: 6,123 ft. (Higher than TP)

### **FACILITY INFORMATION**

GEOSEARCH ID: **28646PST**

FACILITY #ID: **28646**

NAME: **IGLOO/6028-1**

ADDRESS: **KAFB  
ALBUQUERQUE, NM**

COUNTY: **BERNALILLO**

ABOVE GROUND STORAGE TANKS IN USE: **NOT REPORTED**

UNDER GROUND STORAGE TANKS IN USE: **NOT REPORTED**

TOTAL TANKS IN USE: **0**

ABOVE GROUND STORAGE TANKS TEMPORARILY OUT OF USE: **NOT REPORTED**

UNDER GROUND STORAGE TANKS TEMPORARILY OUT OF USE: **NOT REPORTED**

TOTAL TANKS TEMPORARILY OUT OF USE: **0**

ABOVE GROUND STORAGE TANKS SOLD: **NOT REPORTED**

UNDER GROUND STORAGE TANKS SOLD: **NOT REPORTED**

TOTAL TANKS SOLD: **0**

ABOVE GROUND STORAGE TANKS REMOVED: **NOT REPORTED**

UNDER GROUND STORAGE TANKS REMOVED: **NOT REPORTED**

TOTAL TANKS REMOVED: **0**

ABOVE GROUND STORAGE TANKS NO DATA: **NOT REPORTED**

UNDER GROUND STORAGE TANKS NO DATA: **NOT REPORTED**

TOTAL TANKS NO DATA: **0**

ABOVE GROUND STORAGE TANKS EXEMPT: **NOT REPORTED**

UNDER GROUND STORAGE TANKS EXEMPT: **NOT REPORTED**

TOTAL TANKS EXEMPT: **0**

### **OWNER INFORMATION**

OWNER ID #: **14109**

OWNER NAME: **DOE KAO ESHCB KAREN AGOGINO**

---

[Back to Report Summary](#)

## Petroleum Storage Tanks (PST)

**MAP ID# 3**

Distance from Property: 0.023 mi. (121 ft.) W  
Elevation: 6,123 ft. (Higher than TP)

### **FACILITY INFORMATION**

GEOSEARCH ID: 28882PST

FACILITY #ID: 28882

NAME: KIRTLAND AIR FORCE BASE -NO130

ADDRESS: E OF LOVELACE RD AND  
ALBUQUERQUE, NM 87117

COUNTY: BERNALILLO

ABOVE GROUND STORAGE TANKS IN USE: 0

UNDER GROUND STORAGE TANKS IN USE: 0

TOTAL TANKS IN USE: 0

ABOVE GROUND STORAGE TANKS TEMPORARILY OUT OF USE: 0

UNDER GROUND STORAGE TANKS TEMPORARILY OUT OF USE: 0

TOTAL TANKS TEMPORARILY OUT OF USE: 0

ABOVE GROUND STORAGE TANKS SOLD: 0

UNDER GROUND STORAGE TANKS SOLD: 0

TOTAL TANKS SOLD: 0

ABOVE GROUND STORAGE TANKS REMOVED: 0

UNDER GROUND STORAGE TANKS REMOVED: 1

TOTAL TANKS REMOVED: 1

ABOVE GROUND STORAGE TANKS NO DATA: 0

UNDER GROUND STORAGE TANKS NO DATA: 0

TOTAL TANKS NO DATA: 0

ABOVE GROUND STORAGE TANKS EXEMPT: 0

UNDER GROUND STORAGE TANKS EXEMPT: 0

TOTAL TANKS EXEMPT: 0

### **OWNER INFORMATION**

OWNER ID #: 10261

OWNER NAME: KIRTLAND AIR FORCE BASE

---

[Back to Report Summary](#)

# Resource Conservation & Recovery Act - Corrective Action Facilities (RCRAC)

MAP ID# 3

Distance from Property: 0.023 mi. (121 ft.) W  
Elevation: 6,123 ft. (Higher than TP)

## FACILITY INFORMATION

EPA ID#: NM9570024423

NAME: KIRTLAND AIR FORCE BASE

ADDRESS: 2000 WYOMING BLVD SE

KIRTLAND AFB, NM 87117

CONTACT NAME: MELISSA B CLARK

CONTACT ADDRESS: 2000 WYOMING BLVD SE

KIRTLAND AFB NM 87117

CONTACT PHONE: 505-853-1588

NON-NOTIFIER: NOT A NON-NOTIFIER

DATE RECEIVED BY AGENCY: 02/28/2018

OWNER TYPE: FEDERAL

OWNER NAME: US AIR FORCE

OPERATOR TYPE: FEDERAL

OPERATOR NAME: US AIR FORCE

## CERTIFICATION

CERTIFICATION NAME:	CERTIFICATION TITLE:	CERTIFICATION SIGNED DATE:
MELISSA B CLARK	CHIEF, ENVIRONMENTAL MANAGEMENT	02/28/2018
JOHN S PIKE	CHIEF, INSTALLATION MANAGEMENT	02/25/2016
TOM D MILLER	COLONEL USAF, COMMANDER 377 AIR BASE WING	02/10/2014
JOHN KUBINEC	COMMANDER	02/15/2012
MICHAEL S DUVALL	COLONEL, USAF, COMMANDER	03/01/2010
ROBERT E SUMINSBY, JR.	COLONEL	02/22/2008
JOHN S PIKE	CHIEF, COMPLIANCE	02/28/2006
MARK COFFMAN	RCRA INSPECTOR	06/30/2005
JOHN R POLAND, GS-14	CHIEF, EM	02/02/2004
TERRY COOPER	CH, COMPLIANCE	02/25/2002
CHRISTOPHER B DEWITT	DIRECTOR EM	02/29/2000
JAMES S LEATHERWOOD	DIRECTOR, EM	03/18/1998
SCOTT E STREIFERT	LT COL, USAF	03/08/1996
GEORGE K PRATT	ACTING DIRECTOR	03/28/1994
THOMAS A NORRIS	DIRECTOR	03/30/1992
THOMAS W SULLIVAN	COLONEL, USAF	03/29/1990

## INDUSTRY CLASSIFICATION (NAICS)

92811 - NATIONAL SECURITY

## CURRENT ACTIVITY INFORMATION

GENERATOR STATUS: **LARGE QUANTITY GENERATOR** LAST UPDATED DATE: **05/03/2018**

SUBJECT TO CORRECTIVE ACTION UNIVERSE: **YES**

TDSFs POTENTIALLY SUBJECT TO CORRECTIVE ACTION UNDER 3004 (u)/(v) UNIVERSE: **YES**

TDSFs ONLY SUBJECT TO CORRECTIVE ACTION UNDER DISCRETIONARY AUTHORITIES UNIVERSE: **NO**

NON TDSFs WHERE RCRA CORRECTIVE ACTION HAS BEEN IMPOSED UNIVERSE: **NO**

CORRECTIVE ACTION WORKLOAD UNIVERSE: **YES**

IMPORTER: **NO**

UNDERGROUND INJECTION: **NO**

MIXED WASTE GENERATOR: **YES**

UNIVERSAL WASTE DESTINATION FACILITY: **NO**

RECYCLER: **NO**

TRANSFER FACILITY: **NO**

TRANSPORTER: **NO**

USED OIL FUEL BURNER: **NO**

# **Resource Conservation & Recovery Act - Corrective Action Facilities (RCRAC)**

ONSITE BURNER EXEMPTION: **NO**

USED OIL PROCESSOR: **NO**

FURNACE EXEMPTION: **NO**

USED OIL FUEL MARKETER TO BURNER: **NO**

USED OIL REFINER: **NO**

SPECIFICATION USED OIL MARKETER: **NO**

USED OIL TRANSFER FACILITY: **NO**

USED OIL TRANSPORTER: **NO**

## COMPLIANCE, MONITORING AND ENFORCEMENT INFORMATION

### EVALUATIONS

10/21/2019	CEI COMPLIANCE EVALUATION INSPECTION ON-SITE
12/03/2018	CEI COMPLIANCE EVALUATION INSPECTION ON-SITE
02/26/2018	CEI COMPLIANCE EVALUATION INSPECTION ON-SITE
05/22/2017	CEI COMPLIANCE EVALUATION INSPECTION ON-SITE
03/08/2016	CEI COMPLIANCE EVALUATION INSPECTION ON-SITE
02/23/2015	CEI COMPLIANCE EVALUATION INSPECTION ON-SITE
01/27/2014	CEI COMPLIANCE EVALUATION INSPECTION ON-SITE
03/18/2013	CEI COMPLIANCE EVALUATION INSPECTION ON-SITE
11/01/2012	FCI FOCUSED COMPLIANCE INSPECTION
03/26/2012	CEI COMPLIANCE EVALUATION INSPECTION ON-SITE
09/20/2010	CEI COMPLIANCE EVALUATION INSPECTION ON-SITE
04/20/2010	CEI COMPLIANCE EVALUATION INSPECTION ON-SITE
04/19/2010	CAC CORRECTIVE ACTION COMPLIANCE EVALUATION
03/08/2010	CEI COMPLIANCE EVALUATION INSPECTION ON-SITE
07/14/2008	CEI COMPLIANCE EVALUATION INSPECTION ON-SITE
05/04/2007	SNY SIGNIFICANT NON-COMPLIER
05/03/2007	SNN NOT A SIGNIFICANT NON-COMPLIER
10/30/2006	CEI COMPLIANCE EVALUATION INSPECTION ON-SITE
02/13/2006	CEI COMPLIANCE EVALUATION INSPECTION ON-SITE
06/13/2005	CEI COMPLIANCE EVALUATION INSPECTION ON-SITE
05/26/2004	FCI FOCUSED COMPLIANCE INSPECTION
11/25/2003	SNY SIGNIFICANT NON-COMPLIER
11/24/2003	SNN NOT A SIGNIFICANT NON-COMPLIER
09/23/2003	CEI COMPLIANCE EVALUATION INSPECTION ON-SITE
03/05/2003	SNN NOT A SIGNIFICANT NON-COMPLIER
06/03/2002	CEI COMPLIANCE EVALUATION INSPECTION ON-SITE
06/03/2002	SNY SIGNIFICANT NON-COMPLIER
03/07/2002	CEI COMPLIANCE EVALUATION INSPECTION ON-SITE
06/04/2001	CEI COMPLIANCE EVALUATION INSPECTION ON-SITE
06/14/1999	CEI COMPLIANCE EVALUATION INSPECTION ON-SITE
06/14/1999	SNY SIGNIFICANT NON-COMPLIER
03/10/1998	CEI COMPLIANCE EVALUATION INSPECTION ON-SITE
03/10/1997	GME GROUNDWATER MONITORING EVALUATION
02/24/1997	CEI COMPLIANCE EVALUATION INSPECTION ON-SITE
06/03/1996	CDI CASE DEVELOPMENT INSPECTION
02/29/1996	CEI COMPLIANCE EVALUATION INSPECTION ON-SITE
02/27/1995	SNN NOT A SIGNIFICANT NON-COMPLIER
02/03/1995	SNY SIGNIFICANT NON-COMPLIER
11/21/1994	CEI COMPLIANCE EVALUATION INSPECTION ON-SITE

## Resource Conservation & Recovery Act - Corrective Action Facilities (RCRAC)

08/04/1994	SNN NOT A SIGNIFICANT NON-COMPLIER
07/15/1994	SNN NOT A SIGNIFICANT NON-COMPLIER
06/29/1994	GME GROUNDWATER MONITORING EVALUATION
05/31/1994	CEI COMPLIANCE EVALUATION INSPECTION ON-SITE
05/13/1994	SNY SIGNIFICANT NON-COMPLIER
03/14/1994	CEI COMPLIANCE EVALUATION INSPECTION ON-SITE
02/28/1994	SNN NOT A SIGNIFICANT NON-COMPLIER
11/01/1993	SNY SIGNIFICANT NON-COMPLIER
10/15/1993	SNY SIGNIFICANT NON-COMPLIER
07/13/1993	CEI COMPLIANCE EVALUATION INSPECTION ON-SITE
04/19/1993	SNN NOT A SIGNIFICANT NON-COMPLIER
12/11/1992	SNY SIGNIFICANT NON-COMPLIER
08/24/1992	CEI COMPLIANCE EVALUATION INSPECTION ON-SITE
07/17/1992	CEI COMPLIANCE EVALUATION INSPECTION ON-SITE
10/17/1991	SNN NOT A SIGNIFICANT NON-COMPLIER
09/10/1991	SNN NOT A SIGNIFICANT NON-COMPLIER
08/09/1991	SNY SIGNIFICANT NON-COMPLIER
08/06/1991	CEI COMPLIANCE EVALUATION INSPECTION ON-SITE
07/29/1991	FCI FOCUSED COMPLIANCE INSPECTION
06/13/1991	CEI COMPLIANCE EVALUATION INSPECTION ON-SITE
06/13/1991	SNY SIGNIFICANT NON-COMPLIER
09/25/1990	CEI COMPLIANCE EVALUATION INSPECTION ON-SITE
08/27/1990	GME GROUNDWATER MONITORING EVALUATION
07/17/1989	CEI COMPLIANCE EVALUATION INSPECTION ON-SITE
08/01/1988	CEI COMPLIANCE EVALUATION INSPECTION ON-SITE
03/04/1988	NRR NON-FINANCIAL RECORD REVIEW
08/06/1987	NRR NON-FINANCIAL RECORD REVIEW
02/17/1987	CEI COMPLIANCE EVALUATION INSPECTION ON-SITE

### VIOLATIONS

10/21/2019	262.A GENERATORS - GENERAL
10/21/2019	273.B UNIVERSAL WASTE - SMALL QUANTITY HANDLERS
12/03/2018	262.A GENERATORS - GENERAL
12/03/2018	262.C GENERATORS - PRE-TRANSPORT
12/03/2018	262.M PREPAREDNESS, PREVENTION, AND EMERGENCY PROCEDURES
12/03/2018	273.B UNIVERSAL WASTE - SMALL QUANTITY HANDLERS
02/26/2018	262.A GENERATORS - GENERAL
02/26/2018	262.C GENERATORS - PRE-TRANSPORT
02/26/2018	265.I TSD IS-CONTAINER USE AND MANAGEMENT
02/26/2018	273.B UNIVERSAL WASTE - SMALL QUANTITY HANDLERS
05/22/2017	262.A GENERATORS - GENERAL
05/22/2017	262.C GENERATORS - PRE-TRANSPORT
05/22/2017	265.B TSD IS-GENERAL FACILITY STANDARDS
05/22/2017	265.I TSD IS-CONTAINER USE AND MANAGEMENT
05/22/2017	273.B UNIVERSAL WASTE - SMALL QUANTITY HANDLERS
03/08/2016	262.C GENERATORS - PRE-TRANSPORT

## **Resource Conservation & Recovery Act - Corrective Action Facilities (RCRAC)**

03/08/2016	273.B UNIVERSAL WASTE - SMALL QUANTITY HANDLERS
02/23/2015	262.A GENERATORS - GENERAL
02/23/2015	270.A PERMITS - GENERAL INFORMATION
02/23/2015	273.B UNIVERSAL WASTE - SMALL QUANTITY HANDLERS
01/27/2014	262.A GENERATORS - GENERAL
01/27/2014	262.C GENERATORS - PRE-TRANSPORT
01/27/2014	262.D GENERATORS - RECORDS/REPORTING
01/27/2014	273.B UNIVERSAL WASTE - SMALL QUANTITY HANDLERS
01/27/2014	279.C USED OIL - GENERATORS
03/18/2013	262.C GENERATORS - PRE-TRANSPORT
03/18/2013	273.B UNIVERSAL WASTE - SMALL QUANTITY HANDLERS
03/26/2012	262.C GENERATORS - PRE-TRANSPORT
03/26/2012	273.B UNIVERSAL WASTE - SMALL QUANTITY HANDLERS
03/26/2012	PCR PERMIT CONDITION OR REQUIREMENT
09/20/2010	262.A GENERATORS - GENERAL
09/20/2010	PCR PERMIT CONDITION OR REQUIREMENT
07/14/2008	262.A GENERATORS - GENERAL
07/14/2008	270.A PERMITS - GENERAL INFORMATION
07/14/2008	273.B UNIVERSAL WASTE - SMALL QUANTITY HANDLERS
07/14/2008	279.C USED OIL - GENERATORS
07/14/2008	PCR PERMIT CONDITION OR REQUIREMENT
10/30/2006	262.B GENERATORS - MANIFEST
10/30/2006	262.C GENERATORS - PRE-TRANSPORT
02/13/2006	262.C GENERATORS - PRE-TRANSPORT
02/13/2006	264.D TSD - CONTINGENCY PLAN AND EMERGENCY PROCEDURES
02/13/2006	268.A LDR - GENERAL
02/13/2006	270.D PERMITS - CHANGES
02/13/2006	273.B UNIVERSAL WASTE - SMALL QUANTITY HANDLERS
02/13/2006	PCR PERMIT CONDITION OR REQUIREMENT
06/13/2005	262.C GENERATORS - PRE-TRANSPORT
06/13/2005	273.B UNIVERSAL WASTE - SMALL QUANTITY HANDLERS
06/13/2005	279.C USED OIL - GENERATORS
09/23/2003	264.A TSD - GENERAL
09/23/2003	264.B TSD - GENERAL FACILITY STANDARDS
09/23/2003	264.D TSD - CONTINGENCY PLAN AND EMERGENCY PROCEDURES
09/23/2003	268.A LDR - GENERAL
09/23/2003	270.B PERMITS - APPLICATION
06/03/2002	262.A GENERATORS - GENERAL
06/14/1999	262.C GENERATORS - PRE-TRANSPORT
06/14/1999	264.B TSD - GENERAL FACILITY STANDARDS
03/10/1998	262.A GENERATORS - GENERAL
02/28/1997	268.A LDR - GENERAL
03/14/1996	262.A GENERATORS - GENERAL
03/14/1996	268.A LDR - GENERAL
02/03/1995	262.A GENERATORS - GENERAL

## Resource Conservation & Recovery Act - Corrective Action Facilities (RCRAC)

05/13/1994	262.C GENERATORS - PRE-TRANSPORT
11/01/1993	262.A GENERATORS - GENERAL
11/01/1993	262.C GENERATORS - PRE-TRANSPORT
11/01/1993	264.B TSD - GENERAL FACILITY STANDARDS
11/01/1993	264.E TSD - MANIFEST/RECORDS/REPORTING
11/01/1993	268.A LDR - GENERAL
10/15/1993	FEA FORMAL ENFORCEMENT AGREEMENT OR ORDER
12/11/1992	262.A GENERATORS - GENERAL
12/11/1992	262.C GENERATORS - PRE-TRANSPORT
08/09/1991	262.A GENERATORS - GENERAL
08/09/1991	264.B TSD - GENERAL FACILITY STANDARDS
08/08/1991	264.C TSD - PREPAREDNESS AND PREVENTION
08/07/1991	262.A GENERATORS - GENERAL
08/06/1991	262.A GENERATORS - GENERAL
06/13/1991	264.G TSD - CLOSURE/POST-CLOSURE
09/25/1990	264.A TSD - GENERAL
09/25/1990	264.G TSD - CLOSURE/POST-CLOSURE
09/25/1990	268.A LDR - GENERAL
07/17/1989	264.A TSD - GENERAL
07/17/1989	264.G TSD - CLOSURE/POST-CLOSURE
08/01/1988	264.G TSD - CLOSURE/POST-CLOSURE
08/01/1988	265.F TSD IS-GROUND-WATER MONITORING
03/04/1988	264.G TSD - CLOSURE/POST-CLOSURE
03/04/1988	265.F TSD IS-GROUND-WATER MONITORING
08/06/1987	264.A TSD - GENERAL
02/17/1987	264.A TSD - GENERAL
02/17/1987	264.G TSD - CLOSURE/POST-CLOSURE

### ENFORCEMENTS

12/16/2019	120 WRITTEN INFORMAL
02/08/2019	120 WRITTEN INFORMAL
12/07/2018	310 FINAL 3008(A) COMPLIANCE ORDER
06/07/2018	125 NOT REPORTED
01/31/2018	310 FINAL 3008(A) COMPLIANCE ORDER
10/18/2017	125 NOT REPORTED
05/04/2016	120 WRITTEN INFORMAL
10/01/2015	120 WRITTEN INFORMAL
11/07/2014	120 WRITTEN INFORMAL
06/24/2013	120 WRITTEN INFORMAL
08/01/2012	120 WRITTEN INFORMAL
03/17/2011	120 WRITTEN INFORMAL
09/29/2009	310 FINAL 3008(A) COMPLIANCE ORDER
05/22/2009	140 LETTER OF INTENT TO INITIATE ENFORCEMENT ACTION
12/05/2008	310 FINAL 3008(A) COMPLIANCE ORDER
04/18/2008	210 INITIAL 3008(A) COMPLIANCE
02/16/2007	310 FINAL 3008(A) COMPLIANCE ORDER



**Resource Conservation & Recovery Act - Corrective Action Facilities  
(RCRAC)**

05/26/2005	210 INITIAL 3008(A) COMPLIANCE
06/06/2003	310 FINAL 3008(A) COMPLIANCE ORDER
11/15/2002	210 INITIAL 3008(A) COMPLIANCE
10/17/2002	310 FINAL 3008(A) COMPLIANCE ORDER
06/16/2000	210 INITIAL 3008(A) COMPLIANCE
05/18/1999	310 FINAL 3008(A) COMPLIANCE ORDER
12/15/1998	210 INITIAL 3008(A) COMPLIANCE
03/10/1998	120 WRITTEN INFORMAL
02/25/1997	210 INITIAL 3008(A) COMPLIANCE
03/15/1996	120 WRITTEN INFORMAL
02/03/1995	210 INITIAL 3008(A) COMPLIANCE
05/31/1994	120 WRITTEN INFORMAL
05/13/1994	210 INITIAL 3008(A) COMPLIANCE
11/01/1993	210 INITIAL 3008(A) COMPLIANCE
12/11/1992	210 INITIAL 3008(A) COMPLIANCE
12/30/1991	120 WRITTEN INFORMAL
09/03/1991	120 WRITTEN INFORMAL
07/29/1991	310 FINAL 3008(A) COMPLIANCE ORDER
06/13/1991	120 WRITTEN INFORMAL
02/28/1990	310 FINAL 3008(A) COMPLIANCE ORDER
08/03/1989	120 WRITTEN INFORMAL
10/20/1988	120 WRITTEN INFORMAL
09/30/1988	210 INITIAL 3008(A) COMPLIANCE
10/06/1987	210 INITIAL 3008(A) COMPLIANCE
08/06/1987	120 WRITTEN INFORMAL
05/19/1987	120 WRITTEN INFORMAL
04/09/1987	820 EPA TO STATE ADMINISTRATIVE REFERRAL

HAZARDOUS WASTE

**D000**

<b>D001</b>	<b>IGNITABLE WASTE</b>
<b>D002</b>	<b>CORROSIVE WASTE</b>
<b>D003</b>	<b>REACTIVE WASTE</b>
<b>D004</b>	<b>ARSENIC</b>
<b>D005</b>	<b>BARIUM</b>
<b>D006</b>	<b>CADMIUM</b>
<b>D007</b>	<b>CHROMIUM</b>
<b>D008</b>	<b>LEAD</b>
<b>D009</b>	<b>MERCURY</b>
<b>D010</b>	<b>SELENIUM</b>
<b>D011</b>	<b>SILVER</b>
<b>D016</b>	<b>2,4-D (2,4-DICHLOROPHENOXYACETIC ACID)</b>
<b>D018</b>	<b>BENZENE</b>
<b>D019</b>	<b>CARBON TETRACHLORIDE</b>
<b>D021</b>	<b>CHLOROBENZENE</b>

# Resource Conservation & Recovery Act - Corrective Action Facilities (RCRAC)

D022	CHLOROFORM
D023	O-CRESOL
D024	M-CRESOL
D025	P-CRESOL
D026	CRESOL
D027	1,4-DICHLOROBENZENE
D028	1,2-DICHLOROETHANE
D035	METHYL ETHYL KETONE
D038	PYRIDINE
D039	TETRACHLOROETHYLENE
D040	TRICHLORETHYLENE
F001	THE FOLLOWING SPENT HALOGENATED SOLVENTS USED IN DEGREASING: TETRACHLOROETHYLENE, TRICHLORETHYLENE, METHYLENE CHLORIDE, 1,1,1-TRICHLOROETHANE, CARBON TETRACHLORIDE AND CHLORINATED FLUOROCARBONS; ALL SPENT SOLVENT MIXTURES/BLENDS USED IN DEGREASING CONTAINING, BEFORE USE, A TOTAL OF TEN PERCENT OR MORE (BY VOLUME) OF ONE OR MORE OF THE ABOVE HALOGENATED SOLVENTS OR THOSE SOLVENTS LISTED IN F002, F004, AND F005; AND STILL BOTTOMS FROM THE RECOVERY OF THESE SPENT SOLVENTS AND SPENT SOLVENT MIXTURES.
F002	THE FOLLOWING SPENT HALOGENATED SOLVENTS: TETRACHLOROETHYLENE, METHYLENE CHLORIDE, TRICHLOROETHYLENE, 1,1,1-TRICHLOROETHANE, CHLOROBENZENE, 1,1,2-TRICHLORO-1,2,2-TRIFLUOROETHANE, ORTHO-DICHLOROBENZENE, TRICHLOROFLUOROMETHANE, AND 1,1,2-TRICHLOROETHANE; ALL SPENT SOLVENT MIXTURES/BLENDS CONTAINING, BEFORE USE, A TOTAL OF TEN PERCENT OR MORE (BY VOLUME) OF ONE OR MORE OF THE ABOVE HALOGENATED SOLVENTS OR THOSE SOLVENTS LISTED IN F001, F004, AND F005; AND STILL BOTTOMS FROM THE RECOVERY OF THESE SPENT SOLVENTS AND SPENT SOLVENT MIXTURES.
F003	THE FOLLOWING SPENT NON-HALOGENATED SOLVENTS: XYLENE, ACETONE, ETHYL ACETATE, ETHYL BENZENE, ETHYL ETHER, METHYL ISOBUTYL KETONE, N-BUTYL ALCOHOL, CYCLOHEXANONE, AND METHANOL; ALL SPENT SOLVENT MIXTURES/BLENDS CONTAINING, BEFORE USE, ONLY THE ABOVE SPENT NONHALOGENATED SOLVENTS; AND ALL SPENT SOLVENT MIXTURES/BLENDS CONTAINING, BEFORE USE, ONE OR MORE OF THE ABOVE NONHALOGENATED SOLVENTS, AND A TOTAL OF TEN PERCENT OR MORE (BY VOLUME) OF ONE OR MORE OF THOSE SOLVENTS LISTED IN F001, F002, F004, AND F005; AND STILL BOTTOMS FROM THE RECOVERY OF THESE SPENT SOLVENTS AND SPENT SOLVENT MIXTURES.
F004	THE FOLLOWING SPENT NONHALOGENATED SOLVENTS: CRESOLS, CRESYLIC ACID, AND NITROBENZENE; AND THE STILL BOTTOMS FROM THE RECOVERY OF THESE SOLVENTS; ALL SPENT SOLVENT MIXTURES/BLENDS CONTAINING, BEFORE USE, A TOTAL OF TEN PERCENT OR MORE (BY VOLUME) OF ONE OR MORE OF THE ABOVE NONHALOGENATED SOLVENTS OR THOSE SOLVENTS LISTED IN F001, F002, AND F005; AND STILL BOTTOMS FROM THE RECOVERY OF THESE SPENT SOLVENTS AND SPENT SOLVENT MIXTURES.
F005	THE FOLLOWING SPENT NONHALOGENATED SOLVENTS: TOLUENE, METHYL ETHYL KETONE, CARBON DISULFIDE, ISOBUTANOL, PYRIDINE, BENZENE, 2-ETHOXYETHANOL, AND 2-NITROPROPANE; ALL SPENT SOLVENT MIXTURES/BLENDS CONTAINING, BEFORE USE, A TOTAL OF TEN PERCENT OR MORE (BY VOLUME) OF ONE OR MORE OF THE ABOVE NONHALOGENATED SOLVENTS OR THOSE SOLVENTS LISTED IN F001, F002, OR F004; AND STILL BOTTOMS FROM THE RECOVERY OF THESE SPENT SOLVENTS AND SPENT SOLVENT MIXTURES.
F024	PROCESS WASTES INCLUDING, BUT NOT LIMITED TO, DISTILLATION RESIDUES, HEAVY ENDS, TARS, AND REACTOR CLEAN-OUT WASTES, FROM THE PRODUCTION OF CERTAIN CHLORINATED ALIPHATIC HYDROCARBONS BY FREE RADICAL CATALYZED PROCESSES. THESE CHLORINATED ALIPHATIC HYDROCARBONS ARE THOSE HAVING CARBON CHAIN LENGTHS RANGING FROM ONE TO AND INCLUDING FIVE, WITH VARYING AMOUNTS AND POSITIONS OF CHLORINE SUBSTITUTION. (THIS LISTING DOES NOT INCLUDE WASTEWATERS, WASTEWATER TREATMENT SLUDGE, SPENT CATALYSTS, AND WASTES LISTED IN SECTIONS 261.31. OR 261.32)
P001	2H-1-BENZOPYRAN-2-ONE, 4-HYDROXY-3-(3-OXO-1-PHENYLBUTYL)-, & SALTS, WHEN PRESENT AT CONCENTRATIONS GREATER THAN 0.3%
P001	WARFARIN, & SALTS, WHEN PRESENT AT CONCENTRATIONS GREATER THAN 0.3%
P006	ALUMINUM PHOSPHIDE (R,T)
P015	BERYLLIUM
P105	SODIUM AZIDE
U002	2-PROPANONE (I)

**Resource Conservation & Recovery Act - Corrective Action Facilities  
(RCRAC)**

U002 ACETONE (I)  
U075 DICHLORODIFLUOROMETHANE  
U075 METHANE, DICHLORODIFLUORO-  
U077 ETHANE, 1,2-DICHLORO-  
U077 ETHYLENE DICHLORIDE  
U080 METHANE, DICHLORO-  
U080 METHYLENE CHLORIDE  
U108 1,4-DIETHYLENEOXIDE  
U108 1,4-DIOXANE  
U112 ACETIC ACID, ETHYL ESTER (I)  
U112 ETHYL ACETATE (I)  
U117 ETHANE, 1,1'-OXYBIS-(I)  
U117 ETHYL ETHER (I)  
U121 METHANE, TRICHLOROFLUORO-  
U121 TRICHLOROMONOFUOROMETHANE  
U122 FORMALDEHYDE  
U133 HYDRAZINE (R,T)  
U134 HYDROFLUORIC ACID (C,T)  
U134 HYDROGEN FLUORIDE (C,T)  
U140 1-PROPANOL, 2-METHYL- (I,T)  
U140 ISOBUTYL ALCOHOL (I,T)  
U154 METHANOL (I)  
U154 METHYL ALCOHOL (I)  
U159 2-BUTANONE (I,T)  
U159 METHYL ETHYL KETONE (MEK) (I,T)  
U161 4-METHYL-2-PENTANONE (I)  
U161 METHYL ISOBUTYL KETONE (I)  
U161 PENTANOL, 4-METHYL-  
U170 P-NITROPHENOL (I,T)  
U170 PHENOL, 4-NITRO-  
U196 PYRIDINE  
U205 SELENIUM SULFIDE  
U205 SELENIUM SULFIDE SES2 (R,T)  
U210 ETHENE, TETRACHLORO-  
U217 NITRIC ACID, THALLIUM(1+) SALT  
U217 THALLIUM(I) NITRATE  
U220 BENZENE, METHYL-  
U220 TOLUENE  
U226 ETHANE, 1,1,1-TRICHLORO-  
U226 METHYL CHLOROFORM  
U227 1,1,2-TRICHLOROETHANE  
U227 ETHANE, 1,1,2-TRICHLORO-  
U228 ETHENE, TRICHLORO-  
U228 TRICHLOROETHYLENE  
U229

# Resource Conservation & Recovery Act - Corrective Action Facilities (RCRAC)

U239	BENZENE, DIMETHYL- (I,T)
U239	XYLENE (I)
U240	2,4-D, SALTS & ESTERS
U240	ACETIC ACID, (2,4-DICHLOROPHENOXY)-, SALTS & ESTERS
U242	
U248	2H-1-BENZOPYRAN-2-ONE, 4-HYDROXY-3-(3-OXO-1-PHENYL-BUTYL)-, & SALTS, WHEN PRESENT AT CONCENTRATIONS OF 0.3% OR LESS
U248	WARFARIN, & SALTS, WHEN PRESENT AT CONCENTRATIONS OF 0.3% OR LESS
U249	ZINC PHOSPHIDE ZN3P2, WHEN PRESENT AT CONCENTRATIONS OF 10% OR LESS

UNIVERSAL WASTE

WASTE TYPE:	ACCUMULATED WASTE ON-SITE:	GENERATED WASTE ON-SITE:	SOURCE TYPE:
BATTERIES	YES	YES	NOTIFICATION
LAMPS	YES	YES	NOTIFICATION
MERCURY CONTAINING EQUIPMENT	YES	YES	NOTIFICATION
BATTERIES	YES	YES	ANNUAL/BIENNIAL REPORT
LAMPS	YES	YES	ANNUAL/BIENNIAL REPORT
PESTICIDES	NO	NO	ANNUAL/BIENNIAL REPORT
PESTICIDES	UNKNOWN	UNKNOWN	ANNUAL/BIENNIAL REPORT
MERCURY CONTAINING EQUIPMENT	YES	YES	ANNUAL/BIENNIAL REPORT

CORRECTIVE ACTION AREA (RELEASE)

AREA NAME:	AIR:	GROUNDWATER:	SOIL:	SURFACE WASTE:
APPENDIX I(2A) SWMUS	----	----	----	----
APPENDEX II(2B) SWMUS	----	----	----	----
APPENDEX III(2C) SWMUS	----	----	----	----
APPENDIX IV (2D-2) SWMUS	----	----	----	----
APPENDIX V (2E) SWMUS	----	----	----	----
ENTIRE FACILITY	----	Y	Y	----
APPENDIX IV (2D-1) RAD SWMUS	----	----	----	----
MISC SWMUS	----	----	----	----
LF-001	----	----	----	----
LF-002	----	----	----	----
LF-008	----	----	----	----
ST-064	----	----	----	----
ST-070-E (ST-219)	----	----	----	----
ST-106	----	----	----	----
ST-249	----	----	----	----
ST-271	----	----	----	----
OT-010	----	----	----	----
OT-046	----	----	----	----
RW-006	----	----	----	----
WP-026	----	----	----	----
FT-013	----	----	----	----
CW-571	----	----	Y	----

**Resource Conservation & Recovery Act - Corrective Action Facilities  
(RCRAC)**

OT-572	----	----	Y	----
OT - 573	----	----	Y	----
SS - 575	----	----	Y	----

CORRECTIVE ACTION EVENT

CA EVENT CODE: **CA375**  
EVENT DESCRIPTION: **INTERIM DECISION FOR NO FURTHER ACTION**  
EVENT SEQUENCE NUMBER: **1**  
EVENT RESPONSIBLE AGENCY: **JOINT**  
ACTUAL DATE OF EVENT: **03/27/2018**  
ORIGINAL SCHEDULE DATE OF EVENT: **03/27/2018**  
NEW SCHEDULE DATE OF EVENT: **NOT REPORTED**

-----  
CA EVENT CODE: **CA550NR**  
EVENT DESCRIPTION: **REMEDY CONSTRUCTION-NO REMEDY CONSTRUCTED**  
EVENT SEQUENCE NUMBER: **1**  
EVENT RESPONSIBLE AGENCY: **STATE**  
ACTUAL DATE OF EVENT: **03/27/2018**  
ORIGINAL SCHEDULE DATE OF EVENT: **03/27/2018**  
NEW SCHEDULE DATE OF EVENT: **NOT REPORTED**

-----  
CA EVENT CODE: **CA550NR**  
EVENT DESCRIPTION: **REMEDY CONSTRUCTION-NO REMEDY CONSTRUCTED**  
EVENT SEQUENCE NUMBER: **2**  
EVENT RESPONSIBLE AGENCY: **STATE**  
ACTUAL DATE OF EVENT: **03/27/2018**  
ORIGINAL SCHEDULE DATE OF EVENT: **03/27/2018**  
NEW SCHEDULE DATE OF EVENT: **NOT REPORTED**

-----  
CA EVENT CODE: **CA550NR**  
EVENT DESCRIPTION: **REMEDY CONSTRUCTION-NO REMEDY CONSTRUCTED**  
EVENT SEQUENCE NUMBER: **3**  
EVENT RESPONSIBLE AGENCY: **STATE**  
ACTUAL DATE OF EVENT: **03/27/2018**  
ORIGINAL SCHEDULE DATE OF EVENT: **03/27/2018**  
NEW SCHEDULE DATE OF EVENT: **NOT REPORTED**

-----  
CA EVENT CODE: **CA400**  
EVENT DESCRIPTION: **REMEDY DECISION**  
EVENT SEQUENCE NUMBER: **4**  
EVENT RESPONSIBLE AGENCY: **STATE**  
ACTUAL DATE OF EVENT: **03/27/2018**  
ORIGINAL SCHEDULE DATE OF EVENT: **03/27/2018**

**Resource Conservation & Recovery Act - Corrective Action Facilities  
(RCRAC)**

NEW SCHEDULE DATE OF EVENT: **NOT REPORTED**

-----  
CA EVENT CODE: **CA550NR**  
EVENT DESCRIPTION: **REMEDY CONSTRUCTION-NO REMEDY CONSTRUCTED**  
EVENT SEQUENCE NUMBER: **4**  
EVENT RESPONSIBLE AGENCY: **STATE**  
ACTUAL DATE OF EVENT: **03/27/2018**  
ORIGINAL SCHEDULE DATE OF EVENT: **03/27/2018**  
NEW SCHEDULE DATE OF EVENT: **NOT REPORTED**

-----  
CA EVENT CODE: **CA400**  
EVENT DESCRIPTION: **REMEDY DECISION**  
EVENT SEQUENCE NUMBER: **5**  
EVENT RESPONSIBLE AGENCY: **STATE**  
ACTUAL DATE OF EVENT: **03/27/2018**  
ORIGINAL SCHEDULE DATE OF EVENT: **03/27/2018**  
NEW SCHEDULE DATE OF EVENT: **NOT REPORTED**

-----  
CA EVENT CODE: **CA400**  
EVENT DESCRIPTION: **REMEDY DECISION**  
EVENT SEQUENCE NUMBER: **6**  
EVENT RESPONSIBLE AGENCY: **STATE**  
ACTUAL DATE OF EVENT: **03/27/2018**  
ORIGINAL SCHEDULE DATE OF EVENT: **03/27/2018**  
NEW SCHEDULE DATE OF EVENT: **NOT REPORTED**

-----  
CA EVENT CODE: **CA400**  
EVENT DESCRIPTION: **REMEDY DECISION**  
EVENT SEQUENCE NUMBER: **7**  
EVENT RESPONSIBLE AGENCY: **STATE**  
ACTUAL DATE OF EVENT: **03/27/2018**  
ORIGINAL SCHEDULE DATE OF EVENT: **03/27/2018**  
NEW SCHEDULE DATE OF EVENT: **NOT REPORTED**

-----  
CA EVENT CODE: **CA375**  
EVENT DESCRIPTION: **INTERIM DECISION FOR NO FURTHER ACTION**  
EVENT SEQUENCE NUMBER: **29**  
EVENT RESPONSIBLE AGENCY: **STATE**  
ACTUAL DATE OF EVENT: **03/27/2018**  
ORIGINAL SCHEDULE DATE OF EVENT: **03/27/2018**  
NEW SCHEDULE DATE OF EVENT: **NOT REPORTED**

**Resource Conservation & Recovery Act - Corrective Action Facilities  
(RCRAC)**

CA EVENT CODE: **CA375**  
EVENT DESCRIPTION: **INTERIM DECISION FOR NO FURTHER ACTION**  
EVENT SEQUENCE NUMBER: **30**  
EVENT RESPONSIBLE AGENCY: **STATE**  
ACTUAL DATE OF EVENT: **03/27/2018**  
ORIGINAL SCHEDULE DATE OF EVENT: **03/27/2018**  
NEW SCHEDULE DATE OF EVENT: **NOT REPORTED**

-----  
CA EVENT CODE: **CA375**  
EVENT DESCRIPTION: **INTERIM DECISION FOR NO FURTHER ACTION**  
EVENT SEQUENCE NUMBER: **31**  
EVENT RESPONSIBLE AGENCY: **STATE**  
ACTUAL DATE OF EVENT: **03/27/2018**  
ORIGINAL SCHEDULE DATE OF EVENT: **03/27/2018**  
NEW SCHEDULE DATE OF EVENT: **NOT REPORTED**

-----  
CA EVENT CODE: **CA650**  
EVENT DESCRIPTION: **STABILIZATION CONSTRUCTION COMPLETED**  
EVENT SEQUENCE NUMBER: **2**  
EVENT RESPONSIBLE AGENCY: **STATE**  
ACTUAL DATE OF EVENT: **04/23/2012**  
ORIGINAL SCHEDULE DATE OF EVENT: **NOT REPORTED**  
NEW SCHEDULE DATE OF EVENT: **NOT REPORTED**

-----  
CA EVENT CODE: **CA600**  
EVENT DESCRIPTION: **STABILIZATION/INTERIM MEASURES DECISION**  
EVENT SEQUENCE NUMBER: **5**  
EVENT RESPONSIBLE AGENCY: **STATE**  
ACTUAL DATE OF EVENT: **12/23/2011**  
ORIGINAL SCHEDULE DATE OF EVENT: **NOT REPORTED**  
NEW SCHEDULE DATE OF EVENT: **NOT REPORTED**

-----  
CA EVENT CODE: **CA600**  
EVENT DESCRIPTION: **STABILIZATION/INTERIM MEASURES DECISION**  
EVENT SEQUENCE NUMBER: **6**  
EVENT RESPONSIBLE AGENCY: **STATE**  
ACTUAL DATE OF EVENT: **12/01/2011**  
ORIGINAL SCHEDULE DATE OF EVENT: **NOT REPORTED**  
NEW SCHEDULE DATE OF EVENT: **NOT REPORTED**

-----  
CA EVENT CODE: **CA600**

**Resource Conservation & Recovery Act - Corrective Action Facilities  
(RCRAC)**

EVENT DESCRIPTION: **STABILIZATION/INTERIM MEASURES DECISION**  
EVENT SEQUENCE NUMBER: **7**  
EVENT RESPONSIBLE AGENCY: **STATE**  
ACTUAL DATE OF EVENT: **08/03/2011**  
ORIGINAL SCHEDULE DATE OF EVENT: **NOT REPORTED**  
NEW SCHEDULE DATE OF EVENT: **NOT REPORTED**

-----  
CA EVENT CODE: **CA770NG**  
EVENT DESCRIPTION: **ENGINEERING CONTROLS ESTABLISHED-NON-GROUNDWATER CONTROL**  
EVENT SEQUENCE NUMBER: **5**  
EVENT RESPONSIBLE AGENCY: **STATE**  
ACTUAL DATE OF EVENT: **04/15/2008**  
ORIGINAL SCHEDULE DATE OF EVENT: **10/01/2003**  
NEW SCHEDULE DATE OF EVENT: **NOT REPORTED**

-----  
CA EVENT CODE: **CA375**  
EVENT DESCRIPTION: **INTERIM DECISION FOR NO FURTHER ACTION**  
EVENT SEQUENCE NUMBER: **24**  
EVENT RESPONSIBLE AGENCY: **STATE**  
ACTUAL DATE OF EVENT: **07/17/2007**  
ORIGINAL SCHEDULE DATE OF EVENT: **NOT REPORTED**  
NEW SCHEDULE DATE OF EVENT: **NOT REPORTED**

-----  
CA EVENT CODE: **CA375**  
EVENT DESCRIPTION: **INTERIM DECISION FOR NO FURTHER ACTION**  
EVENT SEQUENCE NUMBER: **25**  
EVENT RESPONSIBLE AGENCY: **STATE**  
ACTUAL DATE OF EVENT: **07/17/2007**  
ORIGINAL SCHEDULE DATE OF EVENT: **NOT REPORTED**  
NEW SCHEDULE DATE OF EVENT: **NOT REPORTED**

-----  
CA EVENT CODE: **CA375**  
EVENT DESCRIPTION: **INTERIM DECISION FOR NO FURTHER ACTION**  
EVENT SEQUENCE NUMBER: **26**  
EVENT RESPONSIBLE AGENCY: **STATE**  
ACTUAL DATE OF EVENT: **07/17/2007**  
ORIGINAL SCHEDULE DATE OF EVENT: **NOT REPORTED**  
NEW SCHEDULE DATE OF EVENT: **NOT REPORTED**

-----  
CA EVENT CODE: **CA375**  
EVENT DESCRIPTION: **INTERIM DECISION FOR NO FURTHER ACTION**  
EVENT SEQUENCE NUMBER: **27**



**Resource Conservation & Recovery Act - Corrective Action Facilities  
(RCRAC)**

EVENT RESPONSIBLE AGENCY: STATE  
ACTUAL DATE OF EVENT: 07/17/2007  
ORIGINAL SCHEDULE DATE OF EVENT: NOT REPORTED  
NEW SCHEDULE DATE OF EVENT: NOT REPORTED

-----  
CA EVENT CODE: CA375  
EVENT DESCRIPTION: INTERIM DECISION FOR NO FURTHER ACTION  
EVENT SEQUENCE NUMBER: 28  
EVENT RESPONSIBLE AGENCY: STATE  
ACTUAL DATE OF EVENT: 07/17/2007  
ORIGINAL SCHEDULE DATE OF EVENT: NOT REPORTED  
NEW SCHEDULE DATE OF EVENT: NOT REPORTED

-----  
CA EVENT CODE: CA370  
EVENT DESCRIPTION: PETITION FOR NO FUR. ACTION RECEIPT DATE  
EVENT SEQUENCE NUMBER: 29  
EVENT RESPONSIBLE AGENCY: STATE  
ACTUAL DATE OF EVENT: 02/05/2007  
ORIGINAL SCHEDULE DATE OF EVENT: NOT REPORTED  
NEW SCHEDULE DATE OF EVENT: NOT REPORTED

-----  
CA EVENT CODE: CA370  
EVENT DESCRIPTION: PETITION FOR NO FUR. ACTION RECEIPT DATE  
EVENT SEQUENCE NUMBER: 30  
EVENT RESPONSIBLE AGENCY: STATE  
ACTUAL DATE OF EVENT: 02/05/2007  
ORIGINAL SCHEDULE DATE OF EVENT: NOT REPORTED  
NEW SCHEDULE DATE OF EVENT: NOT REPORTED

-----  
CA EVENT CODE: CA370  
EVENT DESCRIPTION: PETITION FOR NO FUR. ACTION RECEIPT DATE  
EVENT SEQUENCE NUMBER: 24  
EVENT RESPONSIBLE AGENCY: STATE  
ACTUAL DATE OF EVENT: 08/03/2006  
ORIGINAL SCHEDULE DATE OF EVENT: NOT REPORTED  
NEW SCHEDULE DATE OF EVENT: NOT REPORTED

-----  
CA EVENT CODE: CA370  
EVENT DESCRIPTION: PETITION FOR NO FUR. ACTION RECEIPT DATE  
EVENT SEQUENCE NUMBER: 25  
EVENT RESPONSIBLE AGENCY: STATE  
ACTUAL DATE OF EVENT: 08/03/2006

**Resource Conservation & Recovery Act - Corrective Action Facilities  
(RCRAC)**

ORIGINAL SCHEDULE DATE OF EVENT: NOT REPORTED  
NEW SCHEDULE DATE OF EVENT: NOT REPORTED

-----  
CA EVENT CODE: CA370  
EVENT DESCRIPTION: PETITION FOR NO FUR. ACTION RECEIPT DATE  
EVENT SEQUENCE NUMBER: 26  
EVENT RESPONSIBLE AGENCY: STATE  
ACTUAL DATE OF EVENT: 08/03/2006  
ORIGINAL SCHEDULE DATE OF EVENT: NOT REPORTED  
NEW SCHEDULE DATE OF EVENT: NOT REPORTED

-----  
CA EVENT CODE: CA370  
EVENT DESCRIPTION: PETITION FOR NO FUR. ACTION RECEIPT DATE  
EVENT SEQUENCE NUMBER: 27  
EVENT RESPONSIBLE AGENCY: STATE  
ACTUAL DATE OF EVENT: 08/03/2006  
ORIGINAL SCHEDULE DATE OF EVENT: NOT REPORTED  
NEW SCHEDULE DATE OF EVENT: NOT REPORTED

-----  
CA EVENT CODE: CA370  
EVENT DESCRIPTION: PETITION FOR NO FUR. ACTION RECEIPT DATE  
EVENT SEQUENCE NUMBER: 28  
EVENT RESPONSIBLE AGENCY: STATE  
ACTUAL DATE OF EVENT: 08/03/2006  
ORIGINAL SCHEDULE DATE OF EVENT: NOT REPORTED  
NEW SCHEDULE DATE OF EVENT: NOT REPORTED

-----  
CA EVENT CODE: CA370  
EVENT DESCRIPTION: PETITION FOR NO FUR. ACTION RECEIPT DATE  
EVENT SEQUENCE NUMBER: 31  
EVENT RESPONSIBLE AGENCY: STATE  
ACTUAL DATE OF EVENT: 08/03/2006  
ORIGINAL SCHEDULE DATE OF EVENT: NOT REPORTED  
NEW SCHEDULE DATE OF EVENT: NOT REPORTED

-----  
CA EVENT CODE: CA375  
EVENT DESCRIPTION: INTERIM DECISION FOR NO FURTHER ACTION  
EVENT SEQUENCE NUMBER: 20  
EVENT RESPONSIBLE AGENCY: STATE  
ACTUAL DATE OF EVENT: 06/02/2006  
ORIGINAL SCHEDULE DATE OF EVENT: NOT REPORTED  
NEW SCHEDULE DATE OF EVENT: NOT REPORTED

**Resource Conservation & Recovery Act - Corrective Action Facilities  
(RCRAC)**

-----  
CA EVENT CODE: **CA375**  
EVENT DESCRIPTION: **INTERIM DECISION FOR NO FURTHER ACTION**  
EVENT SEQUENCE NUMBER: **21**  
EVENT RESPONSIBLE AGENCY: **STATE**  
ACTUAL DATE OF EVENT: **06/02/2006**  
ORIGINAL SCHEDULE DATE OF EVENT: **NOT REPORTED**  
NEW SCHEDULE DATE OF EVENT: **NOT REPORTED**

-----  
CA EVENT CODE: **CA375**  
EVENT DESCRIPTION: **INTERIM DECISION FOR NO FURTHER ACTION**  
EVENT SEQUENCE NUMBER: **22**  
EVENT RESPONSIBLE AGENCY: **STATE**  
ACTUAL DATE OF EVENT: **06/02/2006**  
ORIGINAL SCHEDULE DATE OF EVENT: **NOT REPORTED**  
NEW SCHEDULE DATE OF EVENT: **NOT REPORTED**

-----  
CA EVENT CODE: **CA375**  
EVENT DESCRIPTION: **INTERIM DECISION FOR NO FURTHER ACTION**  
EVENT SEQUENCE NUMBER: **23**  
EVENT RESPONSIBLE AGENCY: **STATE**  
ACTUAL DATE OF EVENT: **06/02/2006**  
ORIGINAL SCHEDULE DATE OF EVENT: **NOT REPORTED**  
NEW SCHEDULE DATE OF EVENT: **NOT REPORTED**

-----  
CA EVENT CODE: **CA770NG**  
EVENT DESCRIPTION: **ENGINEERING CONTROLS ESTABLISHED-NON-GROUNDWATER CONTROL**  
EVENT SEQUENCE NUMBER: **8**  
EVENT RESPONSIBLE AGENCY: **STATE**  
ACTUAL DATE OF EVENT: **05/01/2006**  
ORIGINAL SCHEDULE DATE OF EVENT: **NOT REPORTED**  
NEW SCHEDULE DATE OF EVENT: **NOT REPORTED**

-----  
CA EVENT CODE: **CA375**  
EVENT DESCRIPTION: **INTERIM DECISION FOR NO FURTHER ACTION**  
EVENT SEQUENCE NUMBER: **16**  
EVENT RESPONSIBLE AGENCY: **STATE**  
ACTUAL DATE OF EVENT: **02/27/2006**  
ORIGINAL SCHEDULE DATE OF EVENT: **NOT REPORTED**  
NEW SCHEDULE DATE OF EVENT: **NOT REPORTED**

-----  
CA EVENT CODE: **CA375**

**Resource Conservation & Recovery Act - Corrective Action Facilities  
(RCRAC)**

EVENT DESCRIPTION: **INTERIM DECISION FOR NO FURTHER ACTION**  
EVENT SEQUENCE NUMBER: **17**  
EVENT RESPONSIBLE AGENCY: **STATE**  
ACTUAL DATE OF EVENT: **02/27/2006**  
ORIGINAL SCHEDULE DATE OF EVENT: **NOT REPORTED**  
NEW SCHEDULE DATE OF EVENT: **NOT REPORTED**

-----  
CA EVENT CODE: **CA375**  
EVENT DESCRIPTION: **INTERIM DECISION FOR NO FURTHER ACTION**  
EVENT SEQUENCE NUMBER: **18**  
EVENT RESPONSIBLE AGENCY: **STATE**  
ACTUAL DATE OF EVENT: **02/27/2006**  
ORIGINAL SCHEDULE DATE OF EVENT: **NOT REPORTED**  
NEW SCHEDULE DATE OF EVENT: **NOT REPORTED**

-----  
CA EVENT CODE: **CA375**  
EVENT DESCRIPTION: **INTERIM DECISION FOR NO FURTHER ACTION**  
EVENT SEQUENCE NUMBER: **19**  
EVENT RESPONSIBLE AGENCY: **STATE**  
ACTUAL DATE OF EVENT: **02/27/2006**  
ORIGINAL SCHEDULE DATE OF EVENT: **NOT REPORTED**  
NEW SCHEDULE DATE OF EVENT: **NOT REPORTED**

-----  
CA EVENT CODE: **CA155**  
EVENT DESCRIPTION: **INVESTIGATION SUPPLEMENTAL INFO REQ BY AGENCY**  
EVENT SEQUENCE NUMBER: **43**  
EVENT RESPONSIBLE AGENCY: **STATE**  
ACTUAL DATE OF EVENT: **01/09/2006**  
ORIGINAL SCHEDULE DATE OF EVENT: **NOT REPORTED**  
NEW SCHEDULE DATE OF EVENT: **NOT REPORTED**

-----  
CA EVENT CODE: **CA370**  
EVENT DESCRIPTION: **PETITION FOR NO FUR. ACTION RECEIPT DATE**  
EVENT SEQUENCE NUMBER: **16**  
EVENT RESPONSIBLE AGENCY: **STATE**  
ACTUAL DATE OF EVENT: **12/27/2005**  
ORIGINAL SCHEDULE DATE OF EVENT: **NOT REPORTED**  
NEW SCHEDULE DATE OF EVENT: **NOT REPORTED**

-----  
CA EVENT CODE: **CA370**  
EVENT DESCRIPTION: **PETITION FOR NO FUR. ACTION RECEIPT DATE**  
EVENT SEQUENCE NUMBER: **17**

**Resource Conservation & Recovery Act - Corrective Action Facilities  
(RCRAC)**

EVENT RESPONSIBLE AGENCY: **STATE**  
ACTUAL DATE OF EVENT: **12/27/2005**  
ORIGINAL SCHEDULE DATE OF EVENT: **NOT REPORTED**  
NEW SCHEDULE DATE OF EVENT: **NOT REPORTED**

-----  
CA EVENT CODE: **CA370**  
EVENT DESCRIPTION: **PETITION FOR NO FUR. ACTION RECEIPT DATE**  
EVENT SEQUENCE NUMBER: **18**  
EVENT RESPONSIBLE AGENCY: **STATE**  
ACTUAL DATE OF EVENT: **12/27/2005**  
ORIGINAL SCHEDULE DATE OF EVENT: **NOT REPORTED**  
NEW SCHEDULE DATE OF EVENT: **NOT REPORTED**

-----  
CA EVENT CODE: **CA370**  
EVENT DESCRIPTION: **PETITION FOR NO FUR. ACTION RECEIPT DATE**  
EVENT SEQUENCE NUMBER: **19**  
EVENT RESPONSIBLE AGENCY: **STATE**  
ACTUAL DATE OF EVENT: **12/27/2005**  
ORIGINAL SCHEDULE DATE OF EVENT: **NOT REPORTED**  
NEW SCHEDULE DATE OF EVENT: **NOT REPORTED**

-----  
CA EVENT CODE: **CA375**  
EVENT DESCRIPTION: **INTERIM DECISION FOR NO FURTHER ACTION**  
EVENT SEQUENCE NUMBER: **15**  
EVENT RESPONSIBLE AGENCY: **STATE**  
ACTUAL DATE OF EVENT: **11/29/2005**  
ORIGINAL SCHEDULE DATE OF EVENT: **NOT REPORTED**  
NEW SCHEDULE DATE OF EVENT: **NOT REPORTED**

-----  
CA EVENT CODE: **CA200**  
EVENT DESCRIPTION: **INVESTIGATION COMPLETE**  
EVENT SEQUENCE NUMBER: **20**  
EVENT RESPONSIBLE AGENCY: **STATE**  
ACTUAL DATE OF EVENT: **11/01/2005**  
ORIGINAL SCHEDULE DATE OF EVENT: **NOT REPORTED**  
NEW SCHEDULE DATE OF EVENT: **NOT REPORTED**

-----  
CA EVENT CODE: **CA200**  
EVENT DESCRIPTION: **INVESTIGATION COMPLETE**  
EVENT SEQUENCE NUMBER: **29**  
EVENT RESPONSIBLE AGENCY: **STATE**  
ACTUAL DATE OF EVENT: **11/01/2005**

**Resource Conservation & Recovery Act - Corrective Action Facilities  
(RCRAC)**

ORIGINAL SCHEDULE DATE OF EVENT: NOT REPORTED  
NEW SCHEDULE DATE OF EVENT: NOT REPORTED

-----  
CA EVENT CODE: CA200  
EVENT DESCRIPTION: INVESTIGATION COMPLETE  
EVENT SEQUENCE NUMBER: 30  
EVENT RESPONSIBLE AGENCY: STATE  
ACTUAL DATE OF EVENT: 11/01/2005  
ORIGINAL SCHEDULE DATE OF EVENT: NOT REPORTED  
NEW SCHEDULE DATE OF EVENT: NOT REPORTED

-----  
CA EVENT CODE: CA200  
EVENT DESCRIPTION: INVESTIGATION COMPLETE  
EVENT SEQUENCE NUMBER: 21  
EVENT RESPONSIBLE AGENCY: STATE  
ACTUAL DATE OF EVENT: 10/21/2005  
ORIGINAL SCHEDULE DATE OF EVENT: NOT REPORTED  
NEW SCHEDULE DATE OF EVENT: NOT REPORTED

-----  
CA EVENT CODE: CA370  
EVENT DESCRIPTION: PETITION FOR NO FUR. ACTION RECEIPT DATE  
EVENT SEQUENCE NUMBER: 20  
EVENT RESPONSIBLE AGENCY: STATE  
ACTUAL DATE OF EVENT: 10/07/2005  
ORIGINAL SCHEDULE DATE OF EVENT: NOT REPORTED  
NEW SCHEDULE DATE OF EVENT: NOT REPORTED

-----  
CA EVENT CODE: CA370  
EVENT DESCRIPTION: PETITION FOR NO FUR. ACTION RECEIPT DATE  
EVENT SEQUENCE NUMBER: 21  
EVENT RESPONSIBLE AGENCY: STATE  
ACTUAL DATE OF EVENT: 10/07/2005  
ORIGINAL SCHEDULE DATE OF EVENT: NOT REPORTED  
NEW SCHEDULE DATE OF EVENT: NOT REPORTED

-----  
CA EVENT CODE: CA370  
EVENT DESCRIPTION: PETITION FOR NO FUR. ACTION RECEIPT DATE  
EVENT SEQUENCE NUMBER: 22  
EVENT RESPONSIBLE AGENCY: STATE  
ACTUAL DATE OF EVENT: 10/07/2005  
ORIGINAL SCHEDULE DATE OF EVENT: NOT REPORTED  
NEW SCHEDULE DATE OF EVENT: NOT REPORTED

**Resource Conservation & Recovery Act - Corrective Action Facilities  
(RCRAC)**

-----  
CA EVENT CODE: **CA370**  
EVENT DESCRIPTION: **PETITION FOR NO FUR. ACTION RECEIPT DATE**  
EVENT SEQUENCE NUMBER: **23**  
EVENT RESPONSIBLE AGENCY: **STATE**  
ACTUAL DATE OF EVENT: **10/07/2005**  
ORIGINAL SCHEDULE DATE OF EVENT: **NOT REPORTED**  
NEW SCHEDULE DATE OF EVENT: **NOT REPORTED**

-----  
CA EVENT CODE: **CA375**  
EVENT DESCRIPTION: **INTERIM DECISION FOR NO FURTHER ACTION**  
EVENT SEQUENCE NUMBER: **10**  
EVENT RESPONSIBLE AGENCY: **STATE**  
ACTUAL DATE OF EVENT: **09/21/2005**  
ORIGINAL SCHEDULE DATE OF EVENT: **NOT REPORTED**  
NEW SCHEDULE DATE OF EVENT: **NOT REPORTED**

-----  
CA EVENT CODE: **CA375**  
EVENT DESCRIPTION: **INTERIM DECISION FOR NO FURTHER ACTION**  
EVENT SEQUENCE NUMBER: **11**  
EVENT RESPONSIBLE AGENCY: **STATE**  
ACTUAL DATE OF EVENT: **09/21/2005**  
ORIGINAL SCHEDULE DATE OF EVENT: **NOT REPORTED**  
NEW SCHEDULE DATE OF EVENT: **NOT REPORTED**

-----  
CA EVENT CODE: **CA375**  
EVENT DESCRIPTION: **INTERIM DECISION FOR NO FURTHER ACTION**  
EVENT SEQUENCE NUMBER: **12**  
EVENT RESPONSIBLE AGENCY: **STATE**  
ACTUAL DATE OF EVENT: **09/21/2005**  
ORIGINAL SCHEDULE DATE OF EVENT: **NOT REPORTED**  
NEW SCHEDULE DATE OF EVENT: **NOT REPORTED**

-----  
CA EVENT CODE: **CA375**  
EVENT DESCRIPTION: **INTERIM DECISION FOR NO FURTHER ACTION**  
EVENT SEQUENCE NUMBER: **13**  
EVENT RESPONSIBLE AGENCY: **STATE**  
ACTUAL DATE OF EVENT: **09/21/2005**  
ORIGINAL SCHEDULE DATE OF EVENT: **NOT REPORTED**  
NEW SCHEDULE DATE OF EVENT: **NOT REPORTED**

-----  
CA EVENT CODE: **CA375**

**Resource Conservation & Recovery Act - Corrective Action Facilities  
(RCRAC)**

EVENT DESCRIPTION: **INTERIM DECISION FOR NO FURTHER ACTION**  
EVENT SEQUENCE NUMBER: **14**  
EVENT RESPONSIBLE AGENCY: **STATE**  
ACTUAL DATE OF EVENT: **09/21/2005**  
ORIGINAL SCHEDULE DATE OF EVENT: **NOT REPORTED**  
NEW SCHEDULE DATE OF EVENT: **NOT REPORTED**

-----  
CA EVENT CODE: **CA150**  
EVENT DESCRIPTION: **INVESTIGATION WORKPLAN APPROVED**  
EVENT SEQUENCE NUMBER: **2**  
EVENT RESPONSIBLE AGENCY: **STATE**  
ACTUAL DATE OF EVENT: **09/15/2005**  
ORIGINAL SCHEDULE DATE OF EVENT: **NOT REPORTED**  
NEW SCHEDULE DATE OF EVENT: **NOT REPORTED**

-----  
CA EVENT CODE: **CA200**  
EVENT DESCRIPTION: **INVESTIGATION COMPLETE**  
EVENT SEQUENCE NUMBER: **22**  
EVENT RESPONSIBLE AGENCY: **STATE**  
ACTUAL DATE OF EVENT: **08/26/2005**  
ORIGINAL SCHEDULE DATE OF EVENT: **NOT REPORTED**  
NEW SCHEDULE DATE OF EVENT: **NOT REPORTED**

-----  
CA EVENT CODE: **CA200**  
EVENT DESCRIPTION: **INVESTIGATION COMPLETE**  
EVENT SEQUENCE NUMBER: **34**  
EVENT RESPONSIBLE AGENCY: **STATE**  
ACTUAL DATE OF EVENT: **08/26/2005**  
ORIGINAL SCHEDULE DATE OF EVENT: **NOT REPORTED**  
NEW SCHEDULE DATE OF EVENT: **NOT REPORTED**

-----  
CA EVENT CODE: **CA200**  
EVENT DESCRIPTION: **INVESTIGATION COMPLETE**  
EVENT SEQUENCE NUMBER: **23**  
EVENT RESPONSIBLE AGENCY: **STATE**  
ACTUAL DATE OF EVENT: **08/22/2005**  
ORIGINAL SCHEDULE DATE OF EVENT: **NOT REPORTED**  
NEW SCHEDULE DATE OF EVENT: **NOT REPORTED**

-----  
CA EVENT CODE: **CA152**  
EVENT DESCRIPTION: **VCM WORKPLAN/REPORT APPROVED**  
EVENT SEQUENCE NUMBER: **1**



**Resource Conservation & Recovery Act - Corrective Action Facilities  
(RCRAC)**

EVENT RESPONSIBLE AGENCY: **STATE**  
ACTUAL DATE OF EVENT: **07/28/2005**  
ORIGINAL SCHEDULE DATE OF EVENT: **NOT REPORTED**  
NEW SCHEDULE DATE OF EVENT: **NOT REPORTED**

-----  
CA EVENT CODE: **CA152**  
EVENT DESCRIPTION: **VCM WORKPLAN/REPORT APPROVED**  
EVENT SEQUENCE NUMBER: **2**  
EVENT RESPONSIBLE AGENCY: **STATE**  
ACTUAL DATE OF EVENT: **07/28/2005**  
ORIGINAL SCHEDULE DATE OF EVENT: **NOT REPORTED**  
NEW SCHEDULE DATE OF EVENT: **NOT REPORTED**

-----  
CA EVENT CODE: **CA200**  
EVENT DESCRIPTION: **INVESTIGATION COMPLETE**  
EVENT SEQUENCE NUMBER: **24**  
EVENT RESPONSIBLE AGENCY: **STATE**  
ACTUAL DATE OF EVENT: **06/17/2005**  
ORIGINAL SCHEDULE DATE OF EVENT: **NOT REPORTED**  
NEW SCHEDULE DATE OF EVENT: **NOT REPORTED**

-----  
CA EVENT CODE: **CA200**  
EVENT DESCRIPTION: **INVESTIGATION COMPLETE**  
EVENT SEQUENCE NUMBER: **25**  
EVENT RESPONSIBLE AGENCY: **STATE**  
ACTUAL DATE OF EVENT: **06/06/2005**  
ORIGINAL SCHEDULE DATE OF EVENT: **NOT REPORTED**  
NEW SCHEDULE DATE OF EVENT: **NOT REPORTED**

-----  
CA EVENT CODE: **CA110**  
EVENT DESCRIPTION: **INVESTIGATION WORKPLAN RECEIVED**  
EVENT SEQUENCE NUMBER: **1**  
EVENT RESPONSIBLE AGENCY: **STATE**  
ACTUAL DATE OF EVENT: **06/03/2005**  
ORIGINAL SCHEDULE DATE OF EVENT: **NOT REPORTED**  
NEW SCHEDULE DATE OF EVENT: **NOT REPORTED**

-----  
CA EVENT CODE: **CA375**  
EVENT DESCRIPTION: **INTERIM DECISION FOR NO FURTHER ACTION**  
EVENT SEQUENCE NUMBER: **6**  
EVENT RESPONSIBLE AGENCY: **STATE**  
ACTUAL DATE OF EVENT: **05/13/2005**

**Resource Conservation & Recovery Act - Corrective Action Facilities  
(RCRAC)**

ORIGINAL SCHEDULE DATE OF EVENT: NOT REPORTED

NEW SCHEDULE DATE OF EVENT: NOT REPORTED

-----  
CA EVENT CODE: CA375

EVENT DESCRIPTION: INTERIM DECISION FOR NO FURTHER ACTION

EVENT SEQUENCE NUMBER: 7

EVENT RESPONSIBLE AGENCY: STATE

ACTUAL DATE OF EVENT: 05/13/2005

ORIGINAL SCHEDULE DATE OF EVENT: NOT REPORTED

NEW SCHEDULE DATE OF EVENT: NOT REPORTED

-----  
CA EVENT CODE: CA375

EVENT DESCRIPTION: INTERIM DECISION FOR NO FURTHER ACTION

EVENT SEQUENCE NUMBER: 8

EVENT RESPONSIBLE AGENCY: STATE

ACTUAL DATE OF EVENT: 05/13/2005

ORIGINAL SCHEDULE DATE OF EVENT: NOT REPORTED

NEW SCHEDULE DATE OF EVENT: NOT REPORTED

-----  
CA EVENT CODE: CA375

EVENT DESCRIPTION: INTERIM DECISION FOR NO FURTHER ACTION

EVENT SEQUENCE NUMBER: 9

EVENT RESPONSIBLE AGENCY: STATE

ACTUAL DATE OF EVENT: 05/13/2005

ORIGINAL SCHEDULE DATE OF EVENT: NOT REPORTED

NEW SCHEDULE DATE OF EVENT: NOT REPORTED

-----  
CA EVENT CODE: CA155

EVENT DESCRIPTION: INVESTIGATION SUPPLEMENTAL INFO REQ BY AGENCY

EVENT SEQUENCE NUMBER: 30

EVENT RESPONSIBLE AGENCY: STATE

ACTUAL DATE OF EVENT: 05/11/2005

ORIGINAL SCHEDULE DATE OF EVENT: NOT REPORTED

NEW SCHEDULE DATE OF EVENT: NOT REPORTED

-----  
CA EVENT CODE: CA152

EVENT DESCRIPTION: VCM WORKPLAN/REPORT APPROVED

EVENT SEQUENCE NUMBER: 3

EVENT RESPONSIBLE AGENCY: STATE

ACTUAL DATE OF EVENT: 05/06/2005

ORIGINAL SCHEDULE DATE OF EVENT: NOT REPORTED

NEW SCHEDULE DATE OF EVENT: NOT REPORTED

**Resource Conservation & Recovery Act - Corrective Action Facilities  
(RCRAC)**

-----  
CA EVENT CODE: **CA770NG**  
EVENT DESCRIPTION: **ENGINEERING CONTROLS ESTABLISHED-NON-GROUNDWATER CONTROL**  
EVENT SEQUENCE NUMBER: **1**  
EVENT RESPONSIBLE AGENCY: **STATE**  
ACTUAL DATE OF EVENT: **05/01/2005**  
ORIGINAL SCHEDULE DATE OF EVENT: **NOT REPORTED**  
NEW SCHEDULE DATE OF EVENT: **NOT REPORTED**

-----  
CA EVENT CODE: **CA113**  
EVENT DESCRIPTION: **VOLUNTARY CA MEASURE (VCM) WORKPLAN RECI**  
EVENT SEQUENCE NUMBER: **3**  
EVENT RESPONSIBLE AGENCY: **STATE**  
ACTUAL DATE OF EVENT: **05/01/2005**  
ORIGINAL SCHEDULE DATE OF EVENT: **NOT REPORTED**  
NEW SCHEDULE DATE OF EVENT: **NOT REPORTED**

-----  
CA EVENT CODE: **CA152**  
EVENT DESCRIPTION: **VCM WORKPLAN/REPORT APPROVED**  
EVENT SEQUENCE NUMBER: **4**  
EVENT RESPONSIBLE AGENCY: **STATE**  
ACTUAL DATE OF EVENT: **04/27/2005**  
ORIGINAL SCHEDULE DATE OF EVENT: **NOT REPORTED**  
NEW SCHEDULE DATE OF EVENT: **NOT REPORTED**

-----  
CA EVENT CODE: **CA152**  
EVENT DESCRIPTION: **VCM WORKPLAN/REPORT APPROVED**  
EVENT SEQUENCE NUMBER: **5**  
EVENT RESPONSIBLE AGENCY: **STATE**  
ACTUAL DATE OF EVENT: **04/05/2005**  
ORIGINAL SCHEDULE DATE OF EVENT: **NOT REPORTED**  
NEW SCHEDULE DATE OF EVENT: **NOT REPORTED**

-----  
CA EVENT CODE: **CA152**  
EVENT DESCRIPTION: **VCM WORKPLAN/REPORT APPROVED**  
EVENT SEQUENCE NUMBER: **6**  
EVENT RESPONSIBLE AGENCY: **STATE**  
ACTUAL DATE OF EVENT: **03/31/2005**  
ORIGINAL SCHEDULE DATE OF EVENT: **NOT REPORTED**  
NEW SCHEDULE DATE OF EVENT: **NOT REPORTED**

-----  
CA EVENT CODE: **CA200**

**Resource Conservation & Recovery Act - Corrective Action Facilities  
(RCRAC)**

EVENT DESCRIPTION: **INVESTIGATION COMPLETE**  
EVENT SEQUENCE NUMBER: **26**  
EVENT RESPONSIBLE AGENCY: **STATE**  
ACTUAL DATE OF EVENT: **03/31/2005**  
ORIGINAL SCHEDULE DATE OF EVENT: **NOT REPORTED**  
NEW SCHEDULE DATE OF EVENT: **NOT REPORTED**

-----  
CA EVENT CODE: **CA111**  
EVENT DESCRIPTION: **EXPEDITED CLEANUP(EC) WORKPLAN RECEIVED**  
EVENT SEQUENCE NUMBER: **1**  
EVENT RESPONSIBLE AGENCY: **STATE**  
ACTUAL DATE OF EVENT: **03/25/2005**  
ORIGINAL SCHEDULE DATE OF EVENT: **NOT REPORTED**  
NEW SCHEDULE DATE OF EVENT: **NOT REPORTED**

-----  
CA EVENT CODE: **CA142**  
EVENT DESCRIPTION: **VCM WORKPLAN/REPORT NOD ISSUED**  
EVENT SEQUENCE NUMBER: **5**  
EVENT RESPONSIBLE AGENCY: **STATE**  
ACTUAL DATE OF EVENT: **03/04/2005**  
ORIGINAL SCHEDULE DATE OF EVENT: **NOT REPORTED**  
NEW SCHEDULE DATE OF EVENT: **NOT REPORTED**

-----  
CA EVENT CODE: **CA200**  
EVENT DESCRIPTION: **INVESTIGATION COMPLETE**  
EVENT SEQUENCE NUMBER: **28**  
EVENT RESPONSIBLE AGENCY: **STATE**  
ACTUAL DATE OF EVENT: **02/23/2005**  
ORIGINAL SCHEDULE DATE OF EVENT: **NOT REPORTED**  
NEW SCHEDULE DATE OF EVENT: **NOT REPORTED**

-----  
CA EVENT CODE: **CA160**  
EVENT DESCRIPTION: **INVESTIGATION SUPPLEMENTAL INFORMATION RECEIVED**  
EVENT SEQUENCE NUMBER: **22**  
EVENT RESPONSIBLE AGENCY: **STATE**  
ACTUAL DATE OF EVENT: **01/31/2005**  
ORIGINAL SCHEDULE DATE OF EVENT: **NOT REPORTED**  
NEW SCHEDULE DATE OF EVENT: **NOT REPORTED**

-----  
CA EVENT CODE: **CA200**  
EVENT DESCRIPTION: **INVESTIGATION COMPLETE**  
EVENT SEQUENCE NUMBER: **31**

**Resource Conservation & Recovery Act - Corrective Action Facilities  
(RCRAC)**

EVENT RESPONSIBLE AGENCY: **STATE**  
ACTUAL DATE OF EVENT: **01/10/2005**  
ORIGINAL SCHEDULE DATE OF EVENT: **NOT REPORTED**  
NEW SCHEDULE DATE OF EVENT: **NOT REPORTED**

-----  
CA EVENT CODE: **CA155**  
EVENT DESCRIPTION: **INVESTIGATION SUPPLEMENTAL INFO REQ BY AGENCY**  
EVENT SEQUENCE NUMBER: **33**  
EVENT RESPONSIBLE AGENCY: **STATE**  
ACTUAL DATE OF EVENT: **01/07/2005**  
ORIGINAL SCHEDULE DATE OF EVENT: **NOT REPORTED**  
NEW SCHEDULE DATE OF EVENT: **NOT REPORTED**

-----  
CA EVENT CODE: **CA370**  
EVENT DESCRIPTION: **PETITION FOR NO FUR. ACTION RECEIPT DATE**  
EVENT SEQUENCE NUMBER: **16**  
EVENT RESPONSIBLE AGENCY: **STATE**  
ACTUAL DATE OF EVENT: **12/27/2004**  
ORIGINAL SCHEDULE DATE OF EVENT: **NOT REPORTED**  
NEW SCHEDULE DATE OF EVENT: **NOT REPORTED**

-----  
CA EVENT CODE: **CA370**  
EVENT DESCRIPTION: **PETITION FOR NO FUR. ACTION RECEIPT DATE**  
EVENT SEQUENCE NUMBER: **17**  
EVENT RESPONSIBLE AGENCY: **STATE**  
ACTUAL DATE OF EVENT: **12/27/2004**  
ORIGINAL SCHEDULE DATE OF EVENT: **NOT REPORTED**  
NEW SCHEDULE DATE OF EVENT: **NOT REPORTED**

-----  
CA EVENT CODE: **CA370**  
EVENT DESCRIPTION: **PETITION FOR NO FUR. ACTION RECEIPT DATE**  
EVENT SEQUENCE NUMBER: **18**  
EVENT RESPONSIBLE AGENCY: **STATE**  
ACTUAL DATE OF EVENT: **12/27/2004**  
ORIGINAL SCHEDULE DATE OF EVENT: **NOT REPORTED**  
NEW SCHEDULE DATE OF EVENT: **NOT REPORTED**

-----  
CA EVENT CODE: **CA370**  
EVENT DESCRIPTION: **PETITION FOR NO FUR. ACTION RECEIPT DATE**  
EVENT SEQUENCE NUMBER: **19**  
EVENT RESPONSIBLE AGENCY: **STATE**  
ACTUAL DATE OF EVENT: **12/27/2004**

**Resource Conservation & Recovery Act - Corrective Action Facilities  
(RCRAC)**

ORIGINAL SCHEDULE DATE OF EVENT: NOT REPORTED

NEW SCHEDULE DATE OF EVENT: NOT REPORTED

-----  
CA EVENT CODE: CA142

EVENT DESCRIPTION: VCM WORKPLAN/REPORT NOD ISSUED

EVENT SEQUENCE NUMBER: 1

EVENT RESPONSIBLE AGENCY: STATE

ACTUAL DATE OF EVENT: 12/17/2004

ORIGINAL SCHEDULE DATE OF EVENT: NOT REPORTED

NEW SCHEDULE DATE OF EVENT: NOT REPORTED

-----  
CA EVENT CODE: CA142

EVENT DESCRIPTION: VCM WORKPLAN/REPORT NOD ISSUED

EVENT SEQUENCE NUMBER: 2

EVENT RESPONSIBLE AGENCY: STATE

ACTUAL DATE OF EVENT: 12/17/2004

ORIGINAL SCHEDULE DATE OF EVENT: NOT REPORTED

NEW SCHEDULE DATE OF EVENT: NOT REPORTED

-----  
CA EVENT CODE: CA142

EVENT DESCRIPTION: VCM WORKPLAN/REPORT NOD ISSUED

EVENT SEQUENCE NUMBER: 3

EVENT RESPONSIBLE AGENCY: STATE

ACTUAL DATE OF EVENT: 12/17/2004

ORIGINAL SCHEDULE DATE OF EVENT: NOT REPORTED

NEW SCHEDULE DATE OF EVENT: NOT REPORTED

-----  
CA EVENT CODE: CA190

EVENT DESCRIPTION: INVESTIGATION REPORT RECEIVED

EVENT SEQUENCE NUMBER: 9

EVENT RESPONSIBLE AGENCY: STATE

ACTUAL DATE OF EVENT: 12/17/2004

ORIGINAL SCHEDULE DATE OF EVENT: NOT REPORTED

NEW SCHEDULE DATE OF EVENT: NOT REPORTED

-----  
CA EVENT CODE: CA200

EVENT DESCRIPTION: INVESTIGATION COMPLETE

EVENT SEQUENCE NUMBER: 17

EVENT RESPONSIBLE AGENCY: STATE

ACTUAL DATE OF EVENT: 12/17/2004

ORIGINAL SCHEDULE DATE OF EVENT: NOT REPORTED

NEW SCHEDULE DATE OF EVENT: NOT REPORTED

**Resource Conservation & Recovery Act - Corrective Action Facilities  
(RCRAC)**

-----  
CA EVENT CODE: **CA200**  
EVENT DESCRIPTION: **INVESTIGATION COMPLETE**  
EVENT SEQUENCE NUMBER: **19**  
EVENT RESPONSIBLE AGENCY: **STATE**  
ACTUAL DATE OF EVENT: **12/17/2004**  
ORIGINAL SCHEDULE DATE OF EVENT: **NOT REPORTED**  
NEW SCHEDULE DATE OF EVENT: **NOT REPORTED**

-----  
CA EVENT CODE: **CA155**  
EVENT DESCRIPTION: **INVESTIGATION SUPPLEMENTAL INFO REQ BY AGENCY**  
EVENT SEQUENCE NUMBER: **25**  
EVENT RESPONSIBLE AGENCY: **STATE**  
ACTUAL DATE OF EVENT: **12/17/2004**  
ORIGINAL SCHEDULE DATE OF EVENT: **NOT REPORTED**  
NEW SCHEDULE DATE OF EVENT: **NOT REPORTED**

-----  
CA EVENT CODE: **CA155**  
EVENT DESCRIPTION: **INVESTIGATION SUPPLEMENTAL INFO REQ BY AGENCY**  
EVENT SEQUENCE NUMBER: **27**  
EVENT RESPONSIBLE AGENCY: **STATE**  
ACTUAL DATE OF EVENT: **12/17/2004**  
ORIGINAL SCHEDULE DATE OF EVENT: **NOT REPORTED**  
NEW SCHEDULE DATE OF EVENT: **NOT REPORTED**

-----  
CA EVENT CODE: **CA155**  
EVENT DESCRIPTION: **INVESTIGATION SUPPLEMENTAL INFO REQ BY AGENCY**  
EVENT SEQUENCE NUMBER: **28**  
EVENT RESPONSIBLE AGENCY: **STATE**  
ACTUAL DATE OF EVENT: **12/17/2004**  
ORIGINAL SCHEDULE DATE OF EVENT: **NOT REPORTED**  
NEW SCHEDULE DATE OF EVENT: **NOT REPORTED**

-----  
CA EVENT CODE: **CA155**  
EVENT DESCRIPTION: **INVESTIGATION SUPPLEMENTAL INFO REQ BY AGENCY**  
EVENT SEQUENCE NUMBER: **29**  
EVENT RESPONSIBLE AGENCY: **STATE**  
ACTUAL DATE OF EVENT: **12/17/2004**  
ORIGINAL SCHEDULE DATE OF EVENT: **NOT REPORTED**  
NEW SCHEDULE DATE OF EVENT: **NOT REPORTED**

-----  
CA EVENT CODE: **CA200**

**Resource Conservation & Recovery Act - Corrective Action Facilities  
(RCRAC)**

EVENT DESCRIPTION: **INVESTIGATION COMPLETE**  
EVENT SEQUENCE NUMBER: **32**  
EVENT RESPONSIBLE AGENCY: **STATE**  
ACTUAL DATE OF EVENT: **12/17/2004**  
ORIGINAL SCHEDULE DATE OF EVENT: **NOT REPORTED**  
NEW SCHEDULE DATE OF EVENT: **NOT REPORTED**

-----  
CA EVENT CODE: **CA200**  
EVENT DESCRIPTION: **INVESTIGATION COMPLETE**  
EVENT SEQUENCE NUMBER: **33**  
EVENT RESPONSIBLE AGENCY: **STATE**  
ACTUAL DATE OF EVENT: **12/17/2004**  
ORIGINAL SCHEDULE DATE OF EVENT: **NOT REPORTED**  
NEW SCHEDULE DATE OF EVENT: **NOT REPORTED**

-----  
CA EVENT CODE: **CA155**  
EVENT DESCRIPTION: **INVESTIGATION SUPPLEMENTAL INFO REQ BY AGENCY**  
EVENT SEQUENCE NUMBER: **35**  
EVENT RESPONSIBLE AGENCY: **STATE**  
ACTUAL DATE OF EVENT: **12/17/2004**  
ORIGINAL SCHEDULE DATE OF EVENT: **NOT REPORTED**  
NEW SCHEDULE DATE OF EVENT: **NOT REPORTED**

-----  
CA EVENT CODE: **CA131**  
EVENT DESCRIPTION: **RFI WRKPLN SUPPLM. INFOR. RECEIVED**  
EVENT SEQUENCE NUMBER: **1**  
EVENT RESPONSIBLE AGENCY: **STATE**  
ACTUAL DATE OF EVENT: **12/13/2004**  
ORIGINAL SCHEDULE DATE OF EVENT: **NOT REPORTED**  
NEW SCHEDULE DATE OF EVENT: **NOT REPORTED**

-----  
CA EVENT CODE: **CA370**  
EVENT DESCRIPTION: **PETITION FOR NO FUR. ACTION RECEIPT DATE**  
EVENT SEQUENCE NUMBER: **15**  
EVENT RESPONSIBLE AGENCY: **STATE**  
ACTUAL DATE OF EVENT: **11/30/2004**  
ORIGINAL SCHEDULE DATE OF EVENT: **NOT REPORTED**  
NEW SCHEDULE DATE OF EVENT: **NOT REPORTED**

-----  
CA EVENT CODE: **CA113**  
EVENT DESCRIPTION: **VOLUNTARY CA MEASURE (VCM) WORKPLAN RECI**  
EVENT SEQUENCE NUMBER: **4**



**Resource Conservation & Recovery Act - Corrective Action Facilities  
(RCRAC)**

EVENT RESPONSIBLE AGENCY: **STATE**  
ACTUAL DATE OF EVENT: **11/12/2004**  
ORIGINAL SCHEDULE DATE OF EVENT: **NOT REPORTED**  
NEW SCHEDULE DATE OF EVENT: **NOT REPORTED**

-----  
CA EVENT CODE: **CA114**  
EVENT DESCRIPTION: **VCM WORKPLAN REVIEWED**  
EVENT SEQUENCE NUMBER: **1**  
EVENT RESPONSIBLE AGENCY: **STATE**  
ACTUAL DATE OF EVENT: **11/04/2004**  
ORIGINAL SCHEDULE DATE OF EVENT: **NOT REPORTED**  
NEW SCHEDULE DATE OF EVENT: **NOT REPORTED**

-----  
CA EVENT CODE: **CA114**  
EVENT DESCRIPTION: **VCM WORKPLAN REVIEWED**  
EVENT SEQUENCE NUMBER: **2**  
EVENT RESPONSIBLE AGENCY: **STATE**  
ACTUAL DATE OF EVENT: **11/04/2004**  
ORIGINAL SCHEDULE DATE OF EVENT: **NOT REPORTED**  
NEW SCHEDULE DATE OF EVENT: **NOT REPORTED**

-----  
CA EVENT CODE: **CA370**  
EVENT DESCRIPTION: **PETITION FOR NO FUR. ACTION RECEIPT DATE**  
EVENT SEQUENCE NUMBER: **10**  
EVENT RESPONSIBLE AGENCY: **STATE**  
ACTUAL DATE OF EVENT: **11/01/2004**  
ORIGINAL SCHEDULE DATE OF EVENT: **NOT REPORTED**  
NEW SCHEDULE DATE OF EVENT: **NOT REPORTED**

-----  
CA EVENT CODE: **CA370**  
EVENT DESCRIPTION: **PETITION FOR NO FUR. ACTION RECEIPT DATE**  
EVENT SEQUENCE NUMBER: **11**  
EVENT RESPONSIBLE AGENCY: **STATE**  
ACTUAL DATE OF EVENT: **11/01/2004**  
ORIGINAL SCHEDULE DATE OF EVENT: **NOT REPORTED**  
NEW SCHEDULE DATE OF EVENT: **NOT REPORTED**

-----  
CA EVENT CODE: **CA370**  
EVENT DESCRIPTION: **PETITION FOR NO FUR. ACTION RECEIPT DATE**  
EVENT SEQUENCE NUMBER: **12**  
EVENT RESPONSIBLE AGENCY: **STATE**  
ACTUAL DATE OF EVENT: **11/01/2004**

**Resource Conservation & Recovery Act - Corrective Action Facilities  
(RCRAC)**

ORIGINAL SCHEDULE DATE OF EVENT: NOT REPORTED  
NEW SCHEDULE DATE OF EVENT: NOT REPORTED

-----  
CA EVENT CODE: CA370  
EVENT DESCRIPTION: PETITION FOR NO FUR. ACTION RECEIPT DATE  
EVENT SEQUENCE NUMBER: 13  
EVENT RESPONSIBLE AGENCY: STATE  
ACTUAL DATE OF EVENT: 11/01/2004  
ORIGINAL SCHEDULE DATE OF EVENT: NOT REPORTED  
NEW SCHEDULE DATE OF EVENT: NOT REPORTED

-----  
CA EVENT CODE: CA370  
EVENT DESCRIPTION: PETITION FOR NO FUR. ACTION RECEIPT DATE  
EVENT SEQUENCE NUMBER: 14  
EVENT RESPONSIBLE AGENCY: STATE  
ACTUAL DATE OF EVENT: 11/01/2004  
ORIGINAL SCHEDULE DATE OF EVENT: NOT REPORTED  
NEW SCHEDULE DATE OF EVENT: NOT REPORTED

-----  
CA EVENT CODE: CA200  
EVENT DESCRIPTION: INVESTIGATION COMPLETE  
EVENT SEQUENCE NUMBER: 18  
EVENT RESPONSIBLE AGENCY: STATE  
ACTUAL DATE OF EVENT: 10/28/2004  
ORIGINAL SCHEDULE DATE OF EVENT: NOT REPORTED  
NEW SCHEDULE DATE OF EVENT: NOT REPORTED

-----  
CA EVENT CODE: CA200  
EVENT DESCRIPTION: INVESTIGATION COMPLETE  
EVENT SEQUENCE NUMBER: 36  
EVENT RESPONSIBLE AGENCY: STATE  
ACTUAL DATE OF EVENT: 10/28/2004  
ORIGINAL SCHEDULE DATE OF EVENT: NOT REPORTED  
NEW SCHEDULE DATE OF EVENT: NOT REPORTED

-----  
CA EVENT CODE: CA200  
EVENT DESCRIPTION: INVESTIGATION COMPLETE  
EVENT SEQUENCE NUMBER: 12  
EVENT RESPONSIBLE AGENCY: STATE  
ACTUAL DATE OF EVENT: 10/21/2004  
ORIGINAL SCHEDULE DATE OF EVENT: NOT REPORTED  
NEW SCHEDULE DATE OF EVENT: NOT REPORTED

**Resource Conservation & Recovery Act - Corrective Action Facilities  
(RCRAC)**

-----  
CA EVENT CODE: **CA142**  
EVENT DESCRIPTION: **VCM WORKPLAN/REPORT NOD ISSUED**  
EVENT SEQUENCE NUMBER: **4**  
EVENT RESPONSIBLE AGENCY: **STATE**  
ACTUAL DATE OF EVENT: **10/15/2004**  
ORIGINAL SCHEDULE DATE OF EVENT: **NOT REPORTED**  
NEW SCHEDULE DATE OF EVENT: **NOT REPORTED**

-----  
CA EVENT CODE: **CA160**  
EVENT DESCRIPTION: **INVESTIGATION SUPPLEMENTAL INFORMATION RECEIVED**  
EVENT SEQUENCE NUMBER: **15**  
EVENT RESPONSIBLE AGENCY: **STATE**  
ACTUAL DATE OF EVENT: **10/15/2004**  
ORIGINAL SCHEDULE DATE OF EVENT: **NOT REPORTED**  
NEW SCHEDULE DATE OF EVENT: **NOT REPORTED**

-----  
CA EVENT CODE: **CA155**  
EVENT DESCRIPTION: **INVESTIGATION SUPPLEMENTAL INFO REQ BY AGENCY**  
EVENT SEQUENCE NUMBER: **22**  
EVENT RESPONSIBLE AGENCY: **STATE**  
ACTUAL DATE OF EVENT: **10/15/2004**  
ORIGINAL SCHEDULE DATE OF EVENT: **NOT REPORTED**  
NEW SCHEDULE DATE OF EVENT: **NOT REPORTED**

-----  
CA EVENT CODE: **CA160**  
EVENT DESCRIPTION: **INVESTIGATION SUPPLEMENTAL INFORMATION RECEIVED**  
EVENT SEQUENCE NUMBER: **13**  
EVENT RESPONSIBLE AGENCY: **STATE**  
ACTUAL DATE OF EVENT: **10/14/2004**  
ORIGINAL SCHEDULE DATE OF EVENT: **NOT REPORTED**  
NEW SCHEDULE DATE OF EVENT: **NOT REPORTED**

-----  
CA EVENT CODE: **CA500**  
EVENT DESCRIPTION: **CMI WORKPLAN APPROVED**  
EVENT SEQUENCE NUMBER: **3**  
EVENT RESPONSIBLE AGENCY: **STATE**  
ACTUAL DATE OF EVENT: **10/12/2004**  
ORIGINAL SCHEDULE DATE OF EVENT: **NOT REPORTED**  
NEW SCHEDULE DATE OF EVENT: **NOT REPORTED**

-----  
CA EVENT CODE: **CA450**

**Resource Conservation & Recovery Act - Corrective Action Facilities  
(RCRAC)**

EVENT DESCRIPTION: **CORRECTIVE MEASURES DESIGN APPROVED**  
EVENT SEQUENCE NUMBER: **7**  
EVENT RESPONSIBLE AGENCY: **STATE**  
ACTUAL DATE OF EVENT: **10/12/2004**  
ORIGINAL SCHEDULE DATE OF EVENT: **NOT REPORTED**  
NEW SCHEDULE DATE OF EVENT: **NOT REPORTED**

-----  
CA EVENT CODE: **CA160**  
EVENT DESCRIPTION: **INVESTIGATION SUPPLEMENTAL INFORMATION RECEIVED**  
EVENT SEQUENCE NUMBER: **17**  
EVENT RESPONSIBLE AGENCY: **STATE**  
ACTUAL DATE OF EVENT: **10/07/2004**  
ORIGINAL SCHEDULE DATE OF EVENT: **NOT REPORTED**  
NEW SCHEDULE DATE OF EVENT: **NOT REPORTED**

-----  
CA EVENT CODE: **CA770NG**  
EVENT DESCRIPTION: **ENGINEERING CONTROLS ESTABLISHED-NON-GROUNDWATER CONTROL**  
EVENT SEQUENCE NUMBER: **6**  
EVENT RESPONSIBLE AGENCY: **STATE**  
ACTUAL DATE OF EVENT: **10/01/2004**  
ORIGINAL SCHEDULE DATE OF EVENT: **NOT REPORTED**  
NEW SCHEDULE DATE OF EVENT: **NOT REPORTED**

-----  
CA EVENT CODE: **CA770NG**  
EVENT DESCRIPTION: **ENGINEERING CONTROLS ESTABLISHED-NON-GROUNDWATER CONTROL**  
EVENT SEQUENCE NUMBER: **10**  
EVENT RESPONSIBLE AGENCY: **STATE**  
ACTUAL DATE OF EVENT: **10/01/2004**  
ORIGINAL SCHEDULE DATE OF EVENT: **NOT REPORTED**  
NEW SCHEDULE DATE OF EVENT: **NOT REPORTED**

-----  
CA EVENT CODE: **CA155**  
EVENT DESCRIPTION: **INVESTIGATION SUPPLEMENTAL INFO REQ BY AGENCY**  
EVENT SEQUENCE NUMBER: **21**  
EVENT RESPONSIBLE AGENCY: **STATE**  
ACTUAL DATE OF EVENT: **09/24/2004**  
ORIGINAL SCHEDULE DATE OF EVENT: **NOT REPORTED**  
NEW SCHEDULE DATE OF EVENT: **NOT REPORTED**

-----  
CA EVENT CODE: **CA155**  
EVENT DESCRIPTION: **INVESTIGATION SUPPLEMENTAL INFO REQ BY AGENCY**  
EVENT SEQUENCE NUMBER: **39**

**Resource Conservation & Recovery Act - Corrective Action Facilities  
(RCRAC)**

EVENT RESPONSIBLE AGENCY: **STATE**  
ACTUAL DATE OF EVENT: **09/24/2004**  
ORIGINAL SCHEDULE DATE OF EVENT: **NOT REPORTED**  
NEW SCHEDULE DATE OF EVENT: **NOT REPORTED**

-----  
CA EVENT CODE: **CA500**  
EVENT DESCRIPTION: **CMI WORKPLAN APPROVED**  
EVENT SEQUENCE NUMBER: **2**  
EVENT RESPONSIBLE AGENCY: **STATE**  
ACTUAL DATE OF EVENT: **09/13/2004**  
ORIGINAL SCHEDULE DATE OF EVENT: **NOT REPORTED**  
NEW SCHEDULE DATE OF EVENT: **NOT REPORTED**

-----  
CA EVENT CODE: **CA370**  
EVENT DESCRIPTION: **PETITION FOR NO FUR. ACTION RECEIPT DATE**  
EVENT SEQUENCE NUMBER: **6**  
EVENT RESPONSIBLE AGENCY: **STATE**  
ACTUAL DATE OF EVENT: **09/13/2004**  
ORIGINAL SCHEDULE DATE OF EVENT: **NOT REPORTED**  
NEW SCHEDULE DATE OF EVENT: **NOT REPORTED**

-----  
CA EVENT CODE: **CA450**  
EVENT DESCRIPTION: **CORRECTIVE MEASURES DESIGN APPROVED**  
EVENT SEQUENCE NUMBER: **6**  
EVENT RESPONSIBLE AGENCY: **STATE**  
ACTUAL DATE OF EVENT: **09/13/2004**  
ORIGINAL SCHEDULE DATE OF EVENT: **NOT REPORTED**  
NEW SCHEDULE DATE OF EVENT: **NOT REPORTED**

-----  
CA EVENT CODE: **CA370**  
EVENT DESCRIPTION: **PETITION FOR NO FUR. ACTION RECEIPT DATE**  
EVENT SEQUENCE NUMBER: **7**  
EVENT RESPONSIBLE AGENCY: **STATE**  
ACTUAL DATE OF EVENT: **09/13/2004**  
ORIGINAL SCHEDULE DATE OF EVENT: **NOT REPORTED**  
NEW SCHEDULE DATE OF EVENT: **NOT REPORTED**

-----  
CA EVENT CODE: **CA370**  
EVENT DESCRIPTION: **PETITION FOR NO FUR. ACTION RECEIPT DATE**  
EVENT SEQUENCE NUMBER: **8**  
EVENT RESPONSIBLE AGENCY: **STATE**  
ACTUAL DATE OF EVENT: **09/13/2004**

**Resource Conservation & Recovery Act - Corrective Action Facilities  
(RCRAC)**

ORIGINAL SCHEDULE DATE OF EVENT: NOT REPORTED  
NEW SCHEDULE DATE OF EVENT: NOT REPORTED

-----  
CA EVENT CODE: CA370  
EVENT DESCRIPTION: PETITION FOR NO FUR. ACTION RECEIPT DATE  
EVENT SEQUENCE NUMBER: 9  
EVENT RESPONSIBLE AGENCY: STATE  
ACTUAL DATE OF EVENT: 09/13/2004  
ORIGINAL SCHEDULE DATE OF EVENT: NOT REPORTED  
NEW SCHEDULE DATE OF EVENT: NOT REPORTED

-----  
CA EVENT CODE: CA113  
EVENT DESCRIPTION: VOLUNTARY CA MEASURE (VCM) WORKPLAN RECI  
EVENT SEQUENCE NUMBER: 1  
EVENT RESPONSIBLE AGENCY: STATE  
ACTUAL DATE OF EVENT: 09/05/2004  
ORIGINAL SCHEDULE DATE OF EVENT: NOT REPORTED  
NEW SCHEDULE DATE OF EVENT: NOT REPORTED

-----  
CA EVENT CODE: CA113  
EVENT DESCRIPTION: VOLUNTARY CA MEASURE (VCM) WORKPLAN RECI  
EVENT SEQUENCE NUMBER: 2  
EVENT RESPONSIBLE AGENCY: STATE  
ACTUAL DATE OF EVENT: 09/05/2004  
ORIGINAL SCHEDULE DATE OF EVENT: NOT REPORTED  
NEW SCHEDULE DATE OF EVENT: NOT REPORTED

-----  
CA EVENT CODE: CA160  
EVENT DESCRIPTION: INVESTIGATION SUPPLEMENTAL INFORMATION RECEIVED  
EVENT SEQUENCE NUMBER: 16  
EVENT RESPONSIBLE AGENCY: STATE  
ACTUAL DATE OF EVENT: 08/31/2004  
ORIGINAL SCHEDULE DATE OF EVENT: NOT REPORTED  
NEW SCHEDULE DATE OF EVENT: NOT REPORTED

-----  
CA EVENT CODE: CA200  
EVENT DESCRIPTION: INVESTIGATION COMPLETE  
EVENT SEQUENCE NUMBER: 10  
EVENT RESPONSIBLE AGENCY: STATE  
ACTUAL DATE OF EVENT: 08/26/2004  
ORIGINAL SCHEDULE DATE OF EVENT: NOT REPORTED  
NEW SCHEDULE DATE OF EVENT: NOT REPORTED

**Resource Conservation & Recovery Act - Corrective Action Facilities  
(RCRAC)**

-----  
CA EVENT CODE: **CA200**  
EVENT DESCRIPTION: **INVESTIGATION COMPLETE**  
EVENT SEQUENCE NUMBER: **11**  
EVENT RESPONSIBLE AGENCY: **STATE**  
ACTUAL DATE OF EVENT: **08/26/2004**  
ORIGINAL SCHEDULE DATE OF EVENT: **NOT REPORTED**  
NEW SCHEDULE DATE OF EVENT: **NOT REPORTED**

-----  
CA EVENT CODE: **CA155**  
EVENT DESCRIPTION: **INVESTIGATION SUPPLEMENTAL INFO REQ BY AGENCY**  
EVENT SEQUENCE NUMBER: **23**  
EVENT RESPONSIBLE AGENCY: **STATE**  
ACTUAL DATE OF EVENT: **08/26/2004**  
ORIGINAL SCHEDULE DATE OF EVENT: **NOT REPORTED**  
NEW SCHEDULE DATE OF EVENT: **NOT REPORTED**

-----  
CA EVENT CODE: **CA155**  
EVENT DESCRIPTION: **INVESTIGATION SUPPLEMENTAL INFO REQ BY AGENCY**  
EVENT SEQUENCE NUMBER: **32**  
EVENT RESPONSIBLE AGENCY: **STATE**  
ACTUAL DATE OF EVENT: **08/26/2004**  
ORIGINAL SCHEDULE DATE OF EVENT: **NOT REPORTED**  
NEW SCHEDULE DATE OF EVENT: **NOT REPORTED**

-----  
CA EVENT CODE: **CA200**  
EVENT DESCRIPTION: **INVESTIGATION COMPLETE**  
EVENT SEQUENCE NUMBER: **37**  
EVENT RESPONSIBLE AGENCY: **STATE**  
ACTUAL DATE OF EVENT: **08/26/2004**  
ORIGINAL SCHEDULE DATE OF EVENT: **NOT REPORTED**  
NEW SCHEDULE DATE OF EVENT: **NOT REPORTED**

-----  
CA EVENT CODE: **CA155**  
EVENT DESCRIPTION: **INVESTIGATION SUPPLEMENTAL INFO REQ BY AGENCY**  
EVENT SEQUENCE NUMBER: **40**  
EVENT RESPONSIBLE AGENCY: **STATE**  
ACTUAL DATE OF EVENT: **08/26/2004**  
ORIGINAL SCHEDULE DATE OF EVENT: **NOT REPORTED**  
NEW SCHEDULE DATE OF EVENT: **NOT REPORTED**

-----  
CA EVENT CODE: **CA190**

**Resource Conservation & Recovery Act - Corrective Action Facilities  
(RCRAC)**

EVENT DESCRIPTION: **INVESTIGATION REPORT RECEIVED**  
EVENT SEQUENCE NUMBER: **8**  
EVENT RESPONSIBLE AGENCY: **STATE**  
ACTUAL DATE OF EVENT: **08/21/2004**  
ORIGINAL SCHEDULE DATE OF EVENT: **NOT REPORTED**  
NEW SCHEDULE DATE OF EVENT: **NOT REPORTED**

-----  
CA EVENT CODE: **CA190**  
EVENT DESCRIPTION: **INVESTIGATION REPORT RECEIVED**  
EVENT SEQUENCE NUMBER: **17**  
EVENT RESPONSIBLE AGENCY: **STATE**  
ACTUAL DATE OF EVENT: **08/21/2004**  
ORIGINAL SCHEDULE DATE OF EVENT: **NOT REPORTED**  
NEW SCHEDULE DATE OF EVENT: **NOT REPORTED**

-----  
CA EVENT CODE: **CA155**  
EVENT DESCRIPTION: **INVESTIGATION SUPPLEMENTAL INFO REQ BY AGENCY**  
EVENT SEQUENCE NUMBER: **24**  
EVENT RESPONSIBLE AGENCY: **STATE**  
ACTUAL DATE OF EVENT: **08/20/2004**  
ORIGINAL SCHEDULE DATE OF EVENT: **NOT REPORTED**  
NEW SCHEDULE DATE OF EVENT: **NOT REPORTED**

-----  
CA EVENT CODE: **CA155**  
EVENT DESCRIPTION: **INVESTIGATION SUPPLEMENTAL INFO REQ BY AGENCY**  
EVENT SEQUENCE NUMBER: **42**  
EVENT RESPONSIBLE AGENCY: **STATE**  
ACTUAL DATE OF EVENT: **08/20/2004**  
ORIGINAL SCHEDULE DATE OF EVENT: **NOT REPORTED**  
NEW SCHEDULE DATE OF EVENT: **NOT REPORTED**

-----  
CA EVENT CODE: **CA160**  
EVENT DESCRIPTION: **INVESTIGATION SUPPLEMENTAL INFORMATION RECEIVED**  
EVENT SEQUENCE NUMBER: **14**  
EVENT RESPONSIBLE AGENCY: **STATE**  
ACTUAL DATE OF EVENT: **08/13/2004**  
ORIGINAL SCHEDULE DATE OF EVENT: **NOT REPORTED**  
NEW SCHEDULE DATE OF EVENT: **NOT REPORTED**

-----  
CA EVENT CODE: **CA200**  
EVENT DESCRIPTION: **INVESTIGATION COMPLETE**  
EVENT SEQUENCE NUMBER: **16**



**Resource Conservation & Recovery Act - Corrective Action Facilities  
(RCRAC)**

EVENT RESPONSIBLE AGENCY: **STATE**  
ACTUAL DATE OF EVENT: **08/13/2004**  
ORIGINAL SCHEDULE DATE OF EVENT: **NOT REPORTED**  
NEW SCHEDULE DATE OF EVENT: **NOT REPORTED**

-----  
CA EVENT CODE: **CA160**  
EVENT DESCRIPTION: **INVESTIGATION SUPPLEMENTAL INFORMATION RECEIVED**  
EVENT SEQUENCE NUMBER: **20**  
EVENT RESPONSIBLE AGENCY: **STATE**  
ACTUAL DATE OF EVENT: **08/13/2004**  
ORIGINAL SCHEDULE DATE OF EVENT: **NOT REPORTED**  
NEW SCHEDULE DATE OF EVENT: **NOT REPORTED**

-----  
CA EVENT CODE: **CA200**  
EVENT DESCRIPTION: **INVESTIGATION COMPLETE**  
EVENT SEQUENCE NUMBER: **38**  
EVENT RESPONSIBLE AGENCY: **STATE**  
ACTUAL DATE OF EVENT: **08/13/2004**  
ORIGINAL SCHEDULE DATE OF EVENT: **NOT REPORTED**  
NEW SCHEDULE DATE OF EVENT: **NOT REPORTED**

-----  
CA EVENT CODE: **CA200**  
EVENT DESCRIPTION: **INVESTIGATION COMPLETE**  
EVENT SEQUENCE NUMBER: **14**  
EVENT RESPONSIBLE AGENCY: **STATE**  
ACTUAL DATE OF EVENT: **08/06/2004**  
ORIGINAL SCHEDULE DATE OF EVENT: **NOT REPORTED**  
NEW SCHEDULE DATE OF EVENT: **NOT REPORTED**

-----  
CA EVENT CODE: **CA200**  
EVENT DESCRIPTION: **INVESTIGATION COMPLETE**  
EVENT SEQUENCE NUMBER: **15**  
EVENT RESPONSIBLE AGENCY: **STATE**  
ACTUAL DATE OF EVENT: **08/06/2004**  
ORIGINAL SCHEDULE DATE OF EVENT: **NOT REPORTED**  
NEW SCHEDULE DATE OF EVENT: **NOT REPORTED**

-----  
CA EVENT CODE: **CA200**  
EVENT DESCRIPTION: **INVESTIGATION COMPLETE**  
EVENT SEQUENCE NUMBER: **39**  
EVENT RESPONSIBLE AGENCY: **STATE**  
ACTUAL DATE OF EVENT: **08/06/2004**

**Resource Conservation & Recovery Act - Corrective Action Facilities  
(RCRAC)**

ORIGINAL SCHEDULE DATE OF EVENT: NOT REPORTED  
NEW SCHEDULE DATE OF EVENT: NOT REPORTED

-----  
CA EVENT CODE: CA200  
EVENT DESCRIPTION: INVESTIGATION COMPLETE  
EVENT SEQUENCE NUMBER: 40  
EVENT RESPONSIBLE AGENCY: STATE  
ACTUAL DATE OF EVENT: 08/06/2004  
ORIGINAL SCHEDULE DATE OF EVENT: NOT REPORTED  
NEW SCHEDULE DATE OF EVENT: NOT REPORTED

-----  
CA EVENT CODE: CA200  
EVENT DESCRIPTION: INVESTIGATION COMPLETE  
EVENT SEQUENCE NUMBER: 41  
EVENT RESPONSIBLE AGENCY: STATE  
ACTUAL DATE OF EVENT: 08/06/2004  
ORIGINAL SCHEDULE DATE OF EVENT: NOT REPORTED  
NEW SCHEDULE DATE OF EVENT: NOT REPORTED

-----  
CA EVENT CODE: CA200  
EVENT DESCRIPTION: INVESTIGATION COMPLETE  
EVENT SEQUENCE NUMBER: 13  
EVENT RESPONSIBLE AGENCY: STATE  
ACTUAL DATE OF EVENT: 08/04/2004  
ORIGINAL SCHEDULE DATE OF EVENT: NOT REPORTED  
NEW SCHEDULE DATE OF EVENT: NOT REPORTED

-----  
CA EVENT CODE: CA200  
EVENT DESCRIPTION: INVESTIGATION COMPLETE  
EVENT SEQUENCE NUMBER: 42  
EVENT RESPONSIBLE AGENCY: STATE  
ACTUAL DATE OF EVENT: 08/04/2004  
ORIGINAL SCHEDULE DATE OF EVENT: NOT REPORTED  
NEW SCHEDULE DATE OF EVENT: NOT REPORTED

-----  
CA EVENT CODE: CA155  
EVENT DESCRIPTION: INVESTIGATION SUPPLEMENTAL INFO REQ BY AGENCY  
EVENT SEQUENCE NUMBER: 20  
EVENT RESPONSIBLE AGENCY: STATE  
ACTUAL DATE OF EVENT: 08/02/2004  
ORIGINAL SCHEDULE DATE OF EVENT: NOT REPORTED  
NEW SCHEDULE DATE OF EVENT: NOT REPORTED

**Resource Conservation & Recovery Act - Corrective Action Facilities  
(RCRAC)**

-----  
CA EVENT CODE: **CA155**  
EVENT DESCRIPTION: **INVESTIGATION SUPPLEMENTAL INFO REQ BY AGENCY**  
EVENT SEQUENCE NUMBER: **45**  
EVENT RESPONSIBLE AGENCY: **STATE**  
ACTUAL DATE OF EVENT: **08/02/2004**  
ORIGINAL SCHEDULE DATE OF EVENT: **NOT REPORTED**  
NEW SCHEDULE DATE OF EVENT: **NOT REPORTED**

-----  
CA EVENT CODE: **CA155**  
EVENT DESCRIPTION: **INVESTIGATION SUPPLEMENTAL INFO REQ BY AGENCY**  
EVENT SEQUENCE NUMBER: **19**  
EVENT RESPONSIBLE AGENCY: **STATE**  
ACTUAL DATE OF EVENT: **07/29/2004**  
ORIGINAL SCHEDULE DATE OF EVENT: **NOT REPORTED**  
NEW SCHEDULE DATE OF EVENT: **NOT REPORTED**

-----  
CA EVENT CODE: **CA155**  
EVENT DESCRIPTION: **INVESTIGATION SUPPLEMENTAL INFO REQ BY AGENCY**  
EVENT SEQUENCE NUMBER: **36**  
EVENT RESPONSIBLE AGENCY: **STATE**  
ACTUAL DATE OF EVENT: **07/29/2004**  
ORIGINAL SCHEDULE DATE OF EVENT: **NOT REPORTED**  
NEW SCHEDULE DATE OF EVENT: **NOT REPORTED**

-----  
CA EVENT CODE: **CA155**  
EVENT DESCRIPTION: **INVESTIGATION SUPPLEMENTAL INFO REQ BY AGENCY**  
EVENT SEQUENCE NUMBER: **38**  
EVENT RESPONSIBLE AGENCY: **STATE**  
ACTUAL DATE OF EVENT: **07/29/2004**  
ORIGINAL SCHEDULE DATE OF EVENT: **NOT REPORTED**  
NEW SCHEDULE DATE OF EVENT: **NOT REPORTED**

-----  
CA EVENT CODE: **CA155**  
EVENT DESCRIPTION: **INVESTIGATION SUPPLEMENTAL INFO REQ BY AGENCY**  
EVENT SEQUENCE NUMBER: **18**  
EVENT RESPONSIBLE AGENCY: **STATE**  
ACTUAL DATE OF EVENT: **07/27/2004**  
ORIGINAL SCHEDULE DATE OF EVENT: **NOT REPORTED**  
NEW SCHEDULE DATE OF EVENT: **NOT REPORTED**

-----  
CA EVENT CODE: **CA200**

**Resource Conservation & Recovery Act - Corrective Action Facilities  
(RCRAC)**

EVENT DESCRIPTION: **INVESTIGATION COMPLETE**  
EVENT SEQUENCE NUMBER: **27**  
EVENT RESPONSIBLE AGENCY: **STATE**  
ACTUAL DATE OF EVENT: **07/27/2004**  
ORIGINAL SCHEDULE DATE OF EVENT: **NOT REPORTED**  
NEW SCHEDULE DATE OF EVENT: **NOT REPORTED**

-----  
CA EVENT CODE: **CA155**  
EVENT DESCRIPTION: **INVESTIGATION SUPPLEMENTAL INFO REQ BY AGENCY**  
EVENT SEQUENCE NUMBER: **17**  
EVENT RESPONSIBLE AGENCY: **STATE**  
ACTUAL DATE OF EVENT: **07/13/2004**  
ORIGINAL SCHEDULE DATE OF EVENT: **NOT REPORTED**  
NEW SCHEDULE DATE OF EVENT: **NOT REPORTED**

-----  
CA EVENT CODE: **CA160**  
EVENT DESCRIPTION: **INVESTIGATION SUPPLEMENTAL INFORMATION RECEIVED**  
EVENT SEQUENCE NUMBER: **12**  
EVENT RESPONSIBLE AGENCY: **STATE**  
ACTUAL DATE OF EVENT: **07/12/2004**  
ORIGINAL SCHEDULE DATE OF EVENT: **NOT REPORTED**  
NEW SCHEDULE DATE OF EVENT: **NOT REPORTED**

-----  
CA EVENT CODE: **CA160**  
EVENT DESCRIPTION: **INVESTIGATION SUPPLEMENTAL INFORMATION RECEIVED**  
EVENT SEQUENCE NUMBER: **23**  
EVENT RESPONSIBLE AGENCY: **STATE**  
ACTUAL DATE OF EVENT: **07/12/2004**  
ORIGINAL SCHEDULE DATE OF EVENT: **NOT REPORTED**  
NEW SCHEDULE DATE OF EVENT: **NOT REPORTED**

-----  
CA EVENT CODE: **CA200**  
EVENT DESCRIPTION: **INVESTIGATION COMPLETE**  
EVENT SEQUENCE NUMBER: **43**  
EVENT RESPONSIBLE AGENCY: **STATE**  
ACTUAL DATE OF EVENT: **07/08/2004**  
ORIGINAL SCHEDULE DATE OF EVENT: **NOT REPORTED**  
NEW SCHEDULE DATE OF EVENT: **NOT REPORTED**

-----  
CA EVENT CODE: **CA190**  
EVENT DESCRIPTION: **INVESTIGATION REPORT RECEIVED**  
EVENT SEQUENCE NUMBER: **27**

**Resource Conservation & Recovery Act - Corrective Action Facilities  
(RCRAC)**

EVENT RESPONSIBLE AGENCY: **STATE**  
ACTUAL DATE OF EVENT: **06/30/2004**  
ORIGINAL SCHEDULE DATE OF EVENT: **NOT REPORTED**  
NEW SCHEDULE DATE OF EVENT: **NOT REPORTED**

-----  
CA EVENT CODE: **CA190**  
EVENT DESCRIPTION: **INVESTIGATION REPORT RECEIVED**  
EVENT SEQUENCE NUMBER: **7**  
EVENT RESPONSIBLE AGENCY: **STATE**  
ACTUAL DATE OF EVENT: **06/22/2004**  
ORIGINAL SCHEDULE DATE OF EVENT: **NOT REPORTED**  
NEW SCHEDULE DATE OF EVENT: **NOT REPORTED**

-----  
CA EVENT CODE: **CA155**  
EVENT DESCRIPTION: **INVESTIGATION SUPPLEMENTAL INFO REQ BY AGENCY**  
EVENT SEQUENCE NUMBER: **31**  
EVENT RESPONSIBLE AGENCY: **STATE**  
ACTUAL DATE OF EVENT: **06/13/2004**  
ORIGINAL SCHEDULE DATE OF EVENT: **NOT REPORTED**  
NEW SCHEDULE DATE OF EVENT: **NOT REPORTED**

-----  
CA EVENT CODE: **CA160**  
EVENT DESCRIPTION: **INVESTIGATION SUPPLEMENTAL INFORMATION RECEIVED**  
EVENT SEQUENCE NUMBER: **11**  
EVENT RESPONSIBLE AGENCY: **STATE**  
ACTUAL DATE OF EVENT: **06/11/2004**  
ORIGINAL SCHEDULE DATE OF EVENT: **NOT REPORTED**  
NEW SCHEDULE DATE OF EVENT: **NOT REPORTED**

-----  
CA EVENT CODE: **CA160**  
EVENT DESCRIPTION: **INVESTIGATION SUPPLEMENTAL INFORMATION RECEIVED**  
EVENT SEQUENCE NUMBER: **19**  
EVENT RESPONSIBLE AGENCY: **STATE**  
ACTUAL DATE OF EVENT: **06/11/2004**  
ORIGINAL SCHEDULE DATE OF EVENT: **NOT REPORTED**  
NEW SCHEDULE DATE OF EVENT: **NOT REPORTED**

-----  
CA EVENT CODE: **CA400**  
EVENT DESCRIPTION: **REMEDY DECISION**  
EVENT SEQUENCE NUMBER: **1**  
EVENT RESPONSIBLE AGENCY: **STATE**  
ACTUAL DATE OF EVENT: **06/03/2004**

**Resource Conservation & Recovery Act - Corrective Action Facilities  
(RCRAC)**

ORIGINAL SCHEDULE DATE OF EVENT: **NOT REPORTED**  
NEW SCHEDULE DATE OF EVENT: **NOT REPORTED**

-----  
CA EVENT CODE: **CA400**  
EVENT DESCRIPTION: **REMEDY DECISION**  
EVENT SEQUENCE NUMBER: **2**  
EVENT RESPONSIBLE AGENCY: **STATE**  
ACTUAL DATE OF EVENT: **06/03/2004**  
ORIGINAL SCHEDULE DATE OF EVENT: **NOT REPORTED**  
NEW SCHEDULE DATE OF EVENT: **NOT REPORTED**

-----  
CA EVENT CODE: **CA400**  
EVENT DESCRIPTION: **REMEDY DECISION**  
EVENT SEQUENCE NUMBER: **3**  
EVENT RESPONSIBLE AGENCY: **STATE**  
ACTUAL DATE OF EVENT: **06/03/2004**  
ORIGINAL SCHEDULE DATE OF EVENT: **NOT REPORTED**  
NEW SCHEDULE DATE OF EVENT: **NOT REPORTED**

-----  
CA EVENT CODE: **CA350**  
EVENT DESCRIPTION: **CMS COMPLETE**  
EVENT SEQUENCE NUMBER: **4**  
EVENT RESPONSIBLE AGENCY: **STATE**  
ACTUAL DATE OF EVENT: **06/03/2004**  
ORIGINAL SCHEDULE DATE OF EVENT: **NOT REPORTED**  
NEW SCHEDULE DATE OF EVENT: **NOT REPORTED**

-----  
CA EVENT CODE: **CA350**  
EVENT DESCRIPTION: **CMS COMPLETE**  
EVENT SEQUENCE NUMBER: **5**  
EVENT RESPONSIBLE AGENCY: **STATE**  
ACTUAL DATE OF EVENT: **06/03/2004**  
ORIGINAL SCHEDULE DATE OF EVENT: **NOT REPORTED**  
NEW SCHEDULE DATE OF EVENT: **NOT REPORTED**

-----  
CA EVENT CODE: **CA350**  
EVENT DESCRIPTION: **CMS COMPLETE**  
EVENT SEQUENCE NUMBER: **6**  
EVENT RESPONSIBLE AGENCY: **STATE**  
ACTUAL DATE OF EVENT: **06/03/2004**  
ORIGINAL SCHEDULE DATE OF EVENT: **NOT REPORTED**  
NEW SCHEDULE DATE OF EVENT: **NOT REPORTED**

**Resource Conservation & Recovery Act - Corrective Action Facilities  
(RCRAC)**

-----  
CA EVENT CODE: **CA200**  
EVENT DESCRIPTION: **INVESTIGATION COMPLETE**  
EVENT SEQUENCE NUMBER: **3**  
EVENT RESPONSIBLE AGENCY: **STATE**  
ACTUAL DATE OF EVENT: **06/02/2004**  
ORIGINAL SCHEDULE DATE OF EVENT: **NOT REPORTED**  
NEW SCHEDULE DATE OF EVENT: **NOT REPORTED**

-----  
CA EVENT CODE: **CA200**  
EVENT DESCRIPTION: **INVESTIGATION COMPLETE**  
EVENT SEQUENCE NUMBER: **4**  
EVENT RESPONSIBLE AGENCY: **STATE**  
ACTUAL DATE OF EVENT: **06/02/2004**  
ORIGINAL SCHEDULE DATE OF EVENT: **NOT REPORTED**  
NEW SCHEDULE DATE OF EVENT: **NOT REPORTED**

-----  
CA EVENT CODE: **CA150**  
EVENT DESCRIPTION: **INVESTIGATION WORKPLAN APPROVED**  
EVENT SEQUENCE NUMBER: **3**  
EVENT RESPONSIBLE AGENCY: **STATE**  
ACTUAL DATE OF EVENT: **05/29/2004**  
ORIGINAL SCHEDULE DATE OF EVENT: **NOT REPORTED**  
NEW SCHEDULE DATE OF EVENT: **NOT REPORTED**

-----  
CA EVENT CODE: **CA190**  
EVENT DESCRIPTION: **INVESTIGATION REPORT RECEIVED**  
EVENT SEQUENCE NUMBER: **22**  
EVENT RESPONSIBLE AGENCY: **STATE**  
ACTUAL DATE OF EVENT: **05/29/2004**  
ORIGINAL SCHEDULE DATE OF EVENT: **NOT REPORTED**  
NEW SCHEDULE DATE OF EVENT: **NOT REPORTED**

-----  
CA EVENT CODE: **CA200**  
EVENT DESCRIPTION: **INVESTIGATION COMPLETE**  
EVENT SEQUENCE NUMBER: **9**  
EVENT RESPONSIBLE AGENCY: **STATE**  
ACTUAL DATE OF EVENT: **05/14/2004**  
ORIGINAL SCHEDULE DATE OF EVENT: **NOT REPORTED**  
NEW SCHEDULE DATE OF EVENT: **NOT REPORTED**

-----  
CA EVENT CODE: **CA155**

**Resource Conservation & Recovery Act - Corrective Action Facilities  
(RCRAC)**

EVENT DESCRIPTION: INVESTIGATION SUPPLEMENTAL INFO REQ BY AGENCY  
EVENT SEQUENCE NUMBER: 16  
EVENT RESPONSIBLE AGENCY: STATE  
ACTUAL DATE OF EVENT: 05/14/2004  
ORIGINAL SCHEDULE DATE OF EVENT: NOT REPORTED  
NEW SCHEDULE DATE OF EVENT: NOT REPORTED

-----  
CA EVENT CODE: CA155  
EVENT DESCRIPTION: INVESTIGATION SUPPLEMENTAL INFO REQ BY AGENCY  
EVENT SEQUENCE NUMBER: 37  
EVENT RESPONSIBLE AGENCY: STATE  
ACTUAL DATE OF EVENT: 05/14/2004  
ORIGINAL SCHEDULE DATE OF EVENT: NOT REPORTED  
NEW SCHEDULE DATE OF EVENT: NOT REPORTED

-----  
CA EVENT CODE: CA200  
EVENT DESCRIPTION: INVESTIGATION COMPLETE  
EVENT SEQUENCE NUMBER: 44  
EVENT RESPONSIBLE AGENCY: STATE  
ACTUAL DATE OF EVENT: 05/14/2004  
ORIGINAL SCHEDULE DATE OF EVENT: NOT REPORTED  
NEW SCHEDULE DATE OF EVENT: NOT REPORTED

-----  
CA EVENT CODE: CA190  
EVENT DESCRIPTION: INVESTIGATION REPORT RECEIVED  
EVENT SEQUENCE NUMBER: 26  
EVENT RESPONSIBLE AGENCY: STATE  
ACTUAL DATE OF EVENT: 04/24/2004  
ORIGINAL SCHEDULE DATE OF EVENT: NOT REPORTED  
NEW SCHEDULE DATE OF EVENT: NOT REPORTED

-----  
CA EVENT CODE: CA155  
EVENT DESCRIPTION: INVESTIGATION SUPPLEMENTAL INFO REQ BY AGENCY  
EVENT SEQUENCE NUMBER: 15  
EVENT RESPONSIBLE AGENCY: STATE  
ACTUAL DATE OF EVENT: 04/12/2004  
ORIGINAL SCHEDULE DATE OF EVENT: NOT REPORTED  
NEW SCHEDULE DATE OF EVENT: NOT REPORTED

-----  
CA EVENT CODE: CA190  
EVENT DESCRIPTION: INVESTIGATION REPORT RECEIVED  
EVENT SEQUENCE NUMBER: 19



**Resource Conservation & Recovery Act - Corrective Action Facilities  
(RCRAC)**

EVENT RESPONSIBLE AGENCY: **STATE**  
ACTUAL DATE OF EVENT: **04/12/2004**  
ORIGINAL SCHEDULE DATE OF EVENT: **NOT REPORTED**  
NEW SCHEDULE DATE OF EVENT: **NOT REPORTED**

-----  
CA EVENT CODE: **CA200**  
EVENT DESCRIPTION: **INVESTIGATION COMPLETE**  
EVENT SEQUENCE NUMBER: **35**  
EVENT RESPONSIBLE AGENCY: **STATE**  
ACTUAL DATE OF EVENT: **04/12/2004**  
ORIGINAL SCHEDULE DATE OF EVENT: **NOT REPORTED**  
NEW SCHEDULE DATE OF EVENT: **NOT REPORTED**

-----  
CA EVENT CODE: **CA155**  
EVENT DESCRIPTION: **INVESTIGATION SUPPLEMENTAL INFO REQ BY AGENCY**  
EVENT SEQUENCE NUMBER: **44**  
EVENT RESPONSIBLE AGENCY: **STATE**  
ACTUAL DATE OF EVENT: **04/12/2004**  
ORIGINAL SCHEDULE DATE OF EVENT: **NOT REPORTED**  
NEW SCHEDULE DATE OF EVENT: **NOT REPORTED**

-----  
CA EVENT CODE: **CA150**  
EVENT DESCRIPTION: **INVESTIGATION WORKPLAN APPROVED**  
EVENT SEQUENCE NUMBER: **1**  
EVENT RESPONSIBLE AGENCY: **STATE**  
ACTUAL DATE OF EVENT: **04/05/2004**  
ORIGINAL SCHEDULE DATE OF EVENT: **NOT REPORTED**  
NEW SCHEDULE DATE OF EVENT: **NOT REPORTED**

-----  
CA EVENT CODE: **CA190**  
EVENT DESCRIPTION: **INVESTIGATION REPORT RECEIVED**  
EVENT SEQUENCE NUMBER: **23**  
EVENT RESPONSIBLE AGENCY: **STATE**  
ACTUAL DATE OF EVENT: **03/27/2004**  
ORIGINAL SCHEDULE DATE OF EVENT: **NOT REPORTED**  
NEW SCHEDULE DATE OF EVENT: **NOT REPORTED**

-----  
CA EVENT CODE: **CA190**  
EVENT DESCRIPTION: **INVESTIGATION REPORT RECEIVED**  
EVENT SEQUENCE NUMBER: **24**  
EVENT RESPONSIBLE AGENCY: **STATE**  
ACTUAL DATE OF EVENT: **03/27/2004**

**Resource Conservation & Recovery Act - Corrective Action Facilities  
(RCRAC)**

ORIGINAL SCHEDULE DATE OF EVENT: NOT REPORTED

NEW SCHEDULE DATE OF EVENT: NOT REPORTED

-----  
CA EVENT CODE: CA155

EVENT DESCRIPTION: INVESTIGATION SUPPLEMENTAL INFO REQ BY AGENCY

EVENT SEQUENCE NUMBER: 14

EVENT RESPONSIBLE AGENCY: STATE

ACTUAL DATE OF EVENT: 03/10/2004

ORIGINAL SCHEDULE DATE OF EVENT: NOT REPORTED

NEW SCHEDULE DATE OF EVENT: NOT REPORTED

-----  
CA EVENT CODE: CA200

EVENT DESCRIPTION: INVESTIGATION COMPLETE

EVENT SEQUENCE NUMBER: 8

EVENT RESPONSIBLE AGENCY: STATE

ACTUAL DATE OF EVENT: 03/02/2004

ORIGINAL SCHEDULE DATE OF EVENT: NOT REPORTED

NEW SCHEDULE DATE OF EVENT: NOT REPORTED

-----  
CA EVENT CODE: CA155

EVENT DESCRIPTION: INVESTIGATION SUPPLEMENTAL INFO REQ BY AGENCY

EVENT SEQUENCE NUMBER: 13

EVENT RESPONSIBLE AGENCY: STATE

ACTUAL DATE OF EVENT: 03/02/2004

ORIGINAL SCHEDULE DATE OF EVENT: NOT REPORTED

NEW SCHEDULE DATE OF EVENT: NOT REPORTED

-----  
CA EVENT CODE: CA200

EVENT DESCRIPTION: INVESTIGATION COMPLETE

EVENT SEQUENCE NUMBER: 45

EVENT RESPONSIBLE AGENCY: STATE

ACTUAL DATE OF EVENT: 03/02/2004

ORIGINAL SCHEDULE DATE OF EVENT: NOT REPORTED

NEW SCHEDULE DATE OF EVENT: NOT REPORTED

-----  
CA EVENT CODE: CA155

EVENT DESCRIPTION: INVESTIGATION SUPPLEMENTAL INFO REQ BY AGENCY

EVENT SEQUENCE NUMBER: 46

EVENT RESPONSIBLE AGENCY: STATE

ACTUAL DATE OF EVENT: 03/02/2004

ORIGINAL SCHEDULE DATE OF EVENT: NOT REPORTED

NEW SCHEDULE DATE OF EVENT: NOT REPORTED

**Resource Conservation & Recovery Act - Corrective Action Facilities  
(RCRAC)**

-----  
CA EVENT CODE: **CA200**  
EVENT DESCRIPTION: **INVESTIGATION COMPLETE**  
EVENT SEQUENCE NUMBER: **46**  
EVENT RESPONSIBLE AGENCY: **STATE**  
ACTUAL DATE OF EVENT: **03/02/2004**  
ORIGINAL SCHEDULE DATE OF EVENT: **NOT REPORTED**  
NEW SCHEDULE DATE OF EVENT: **NOT REPORTED**

-----  
CA EVENT CODE: **CA200**  
EVENT DESCRIPTION: **INVESTIGATION COMPLETE**  
EVENT SEQUENCE NUMBER: **48**  
EVENT RESPONSIBLE AGENCY: **STATE**  
ACTUAL DATE OF EVENT: **03/02/2004**  
ORIGINAL SCHEDULE DATE OF EVENT: **NOT REPORTED**  
NEW SCHEDULE DATE OF EVENT: **NOT REPORTED**

-----  
CA EVENT CODE: **CA155**  
EVENT DESCRIPTION: **INVESTIGATION SUPPLEMENTAL INFO REQ BY AGENCY**  
EVENT SEQUENCE NUMBER: **26**  
EVENT RESPONSIBLE AGENCY: **STATE**  
ACTUAL DATE OF EVENT: **02/17/2004**  
ORIGINAL SCHEDULE DATE OF EVENT: **NOT REPORTED**  
NEW SCHEDULE DATE OF EVENT: **NOT REPORTED**

-----  
CA EVENT CODE: **CA200**  
EVENT DESCRIPTION: **INVESTIGATION COMPLETE**  
EVENT SEQUENCE NUMBER: **6**  
EVENT RESPONSIBLE AGENCY: **STATE**  
ACTUAL DATE OF EVENT: **12/10/2003**  
ORIGINAL SCHEDULE DATE OF EVENT: **NOT REPORTED**  
NEW SCHEDULE DATE OF EVENT: **NOT REPORTED**

-----  
CA EVENT CODE: **CA200**  
EVENT DESCRIPTION: **INVESTIGATION COMPLETE**  
EVENT SEQUENCE NUMBER: **5**  
EVENT RESPONSIBLE AGENCY: **STATE**  
ACTUAL DATE OF EVENT: **12/03/2003**  
ORIGINAL SCHEDULE DATE OF EVENT: **NOT REPORTED**  
NEW SCHEDULE DATE OF EVENT: **NOT REPORTED**

-----  
CA EVENT CODE: **CA200**

**Resource Conservation & Recovery Act - Corrective Action Facilities  
(RCRAC)**

EVENT DESCRIPTION: **INVESTIGATION COMPLETE**  
EVENT SEQUENCE NUMBER: **7**  
EVENT RESPONSIBLE AGENCY: **STATE**  
ACTUAL DATE OF EVENT: **12/03/2003**  
ORIGINAL SCHEDULE DATE OF EVENT: **NOT REPORTED**  
NEW SCHEDULE DATE OF EVENT: **NOT REPORTED**

-----  
CA EVENT CODE: **CA155**  
EVENT DESCRIPTION: **INVESTIGATION SUPPLEMENTAL INFO REQ BY AGENCY**  
EVENT SEQUENCE NUMBER: **12**  
EVENT RESPONSIBLE AGENCY: **STATE**  
ACTUAL DATE OF EVENT: **11/25/2003**  
ORIGINAL SCHEDULE DATE OF EVENT: **NOT REPORTED**  
NEW SCHEDULE DATE OF EVENT: **NOT REPORTED**

-----  
CA EVENT CODE: **CA340**  
EVENT DESCRIPTION: **CMS REPORT RECEIVED**  
EVENT SEQUENCE NUMBER: **2**  
EVENT RESPONSIBLE AGENCY: **STATE**  
ACTUAL DATE OF EVENT: **11/12/2003**  
ORIGINAL SCHEDULE DATE OF EVENT: **NOT REPORTED**  
NEW SCHEDULE DATE OF EVENT: **NOT REPORTED**

-----  
CA EVENT CODE: **CA340**  
EVENT DESCRIPTION: **CMS REPORT RECEIVED**  
EVENT SEQUENCE NUMBER: **3**  
EVENT RESPONSIBLE AGENCY: **STATE**  
ACTUAL DATE OF EVENT: **11/12/2003**  
ORIGINAL SCHEDULE DATE OF EVENT: **NOT REPORTED**  
NEW SCHEDULE DATE OF EVENT: **NOT REPORTED**

-----  
CA EVENT CODE: **CA340**  
EVENT DESCRIPTION: **CMS REPORT RECEIVED**  
EVENT SEQUENCE NUMBER: **4**  
EVENT RESPONSIBLE AGENCY: **STATE**  
ACTUAL DATE OF EVENT: **11/12/2003**  
ORIGINAL SCHEDULE DATE OF EVENT: **NOT REPORTED**  
NEW SCHEDULE DATE OF EVENT: **NOT REPORTED**

-----  
CA EVENT CODE: **CA375**  
EVENT DESCRIPTION: **INTERIM DECISION FOR NO FURTHER ACTION**  
EVENT SEQUENCE NUMBER: **1**

**Resource Conservation & Recovery Act - Corrective Action Facilities  
(RCRAC)**

EVENT RESPONSIBLE AGENCY: **STATE**  
ACTUAL DATE OF EVENT: **08/28/2003**  
ORIGINAL SCHEDULE DATE OF EVENT: **NOT REPORTED**  
NEW SCHEDULE DATE OF EVENT: **NOT REPORTED**

-----  
CA EVENT CODE: **CA375**  
EVENT DESCRIPTION: **INTERIM DECISION FOR NO FURTHER ACTION**  
EVENT SEQUENCE NUMBER: **2**  
EVENT RESPONSIBLE AGENCY: **STATE**  
ACTUAL DATE OF EVENT: **08/28/2003**  
ORIGINAL SCHEDULE DATE OF EVENT: **NOT REPORTED**  
NEW SCHEDULE DATE OF EVENT: **NOT REPORTED**

-----  
CA EVENT CODE: **CA375**  
EVENT DESCRIPTION: **INTERIM DECISION FOR NO FURTHER ACTION**  
EVENT SEQUENCE NUMBER: **3**  
EVENT RESPONSIBLE AGENCY: **STATE**  
ACTUAL DATE OF EVENT: **08/28/2003**  
ORIGINAL SCHEDULE DATE OF EVENT: **NOT REPORTED**  
NEW SCHEDULE DATE OF EVENT: **NOT REPORTED**

-----  
CA EVENT CODE: **CA375**  
EVENT DESCRIPTION: **INTERIM DECISION FOR NO FURTHER ACTION**  
EVENT SEQUENCE NUMBER: **4**  
EVENT RESPONSIBLE AGENCY: **STATE**  
ACTUAL DATE OF EVENT: **08/28/2003**  
ORIGINAL SCHEDULE DATE OF EVENT: **NOT REPORTED**  
NEW SCHEDULE DATE OF EVENT: **NOT REPORTED**

-----  
CA EVENT CODE: **CA375**  
EVENT DESCRIPTION: **INTERIM DECISION FOR NO FURTHER ACTION**  
EVENT SEQUENCE NUMBER: **5**  
EVENT RESPONSIBLE AGENCY: **STATE**  
ACTUAL DATE OF EVENT: **08/28/2003**  
ORIGINAL SCHEDULE DATE OF EVENT: **NOT REPORTED**  
NEW SCHEDULE DATE OF EVENT: **NOT REPORTED**

-----  
CA EVENT CODE: **CA300**  
EVENT DESCRIPTION: **CMS WORKPLAN APPROVED**  
EVENT SEQUENCE NUMBER: **1**  
EVENT RESPONSIBLE AGENCY: **STATE**  
ACTUAL DATE OF EVENT: **05/09/2003**

**Resource Conservation & Recovery Act - Corrective Action Facilities  
(RCRAC)**

ORIGINAL SCHEDULE DATE OF EVENT: NOT REPORTED  
NEW SCHEDULE DATE OF EVENT: NOT REPORTED

-----  
CA EVENT CODE: CA300  
EVENT DESCRIPTION: CMS WORKPLAN APPROVED  
EVENT SEQUENCE NUMBER: 2  
EVENT RESPONSIBLE AGENCY: STATE  
ACTUAL DATE OF EVENT: 05/09/2003  
ORIGINAL SCHEDULE DATE OF EVENT: NOT REPORTED  
NEW SCHEDULE DATE OF EVENT: NOT REPORTED

-----  
CA EVENT CODE: CA300  
EVENT DESCRIPTION: CMS WORKPLAN APPROVED  
EVENT SEQUENCE NUMBER: 3  
EVENT RESPONSIBLE AGENCY: STATE  
ACTUAL DATE OF EVENT: 05/09/2003  
ORIGINAL SCHEDULE DATE OF EVENT: NOT REPORTED  
NEW SCHEDULE DATE OF EVENT: NOT REPORTED

-----  
CA EVENT CODE: CA260  
EVENT DESCRIPTION: CMS WORKPLAN RECEIVED  
EVENT SEQUENCE NUMBER: 1  
EVENT RESPONSIBLE AGENCY: STATE  
ACTUAL DATE OF EVENT: 05/01/2003  
ORIGINAL SCHEDULE DATE OF EVENT: NOT REPORTED  
NEW SCHEDULE DATE OF EVENT: NOT REPORTED

-----  
CA EVENT CODE: CA260  
EVENT DESCRIPTION: CMS WORKPLAN RECEIVED  
EVENT SEQUENCE NUMBER: 2  
EVENT RESPONSIBLE AGENCY: STATE  
ACTUAL DATE OF EVENT: 05/01/2003  
ORIGINAL SCHEDULE DATE OF EVENT: NOT REPORTED  
NEW SCHEDULE DATE OF EVENT: NOT REPORTED

-----  
CA EVENT CODE: CA260  
EVENT DESCRIPTION: CMS WORKPLAN RECEIVED  
EVENT SEQUENCE NUMBER: 3  
EVENT RESPONSIBLE AGENCY: STATE  
ACTUAL DATE OF EVENT: 05/01/2003  
ORIGINAL SCHEDULE DATE OF EVENT: NOT REPORTED  
NEW SCHEDULE DATE OF EVENT: NOT REPORTED

**Resource Conservation & Recovery Act - Corrective Action Facilities  
(RCRAC)**

-----  
CA EVENT CODE: **CA450**  
EVENT DESCRIPTION: **CORRECTIVE MEASURES DESIGN APPROVED**  
EVENT SEQUENCE NUMBER: **4**  
EVENT RESPONSIBLE AGENCY: **STATE**  
ACTUAL DATE OF EVENT: **04/15/2003**  
ORIGINAL SCHEDULE DATE OF EVENT: **NOT REPORTED**  
NEW SCHEDULE DATE OF EVENT: **NOT REPORTED**

-----  
CA EVENT CODE: **CA450**  
EVENT DESCRIPTION: **CORRECTIVE MEASURES DESIGN APPROVED**  
EVENT SEQUENCE NUMBER: **5**  
EVENT RESPONSIBLE AGENCY: **STATE**  
ACTUAL DATE OF EVENT: **04/15/2003**  
ORIGINAL SCHEDULE DATE OF EVENT: **NOT REPORTED**  
NEW SCHEDULE DATE OF EVENT: **NOT REPORTED**

-----  
CA EVENT CODE: **CA350**  
EVENT DESCRIPTION: **CMS COMPLETE**  
EVENT SEQUENCE NUMBER: **3**  
EVENT RESPONSIBLE AGENCY: **STATE**  
ACTUAL DATE OF EVENT: **04/08/2003**  
ORIGINAL SCHEDULE DATE OF EVENT: **NOT REPORTED**  
NEW SCHEDULE DATE OF EVENT: **NOT REPORTED**

-----  
CA EVENT CODE: **CA350**  
EVENT DESCRIPTION: **CMS COMPLETE**  
EVENT SEQUENCE NUMBER: **2**  
EVENT RESPONSIBLE AGENCY: **STATE**  
ACTUAL DATE OF EVENT: **04/07/2003**  
ORIGINAL SCHEDULE DATE OF EVENT: **NOT REPORTED**  
NEW SCHEDULE DATE OF EVENT: **NOT REPORTED**

-----  
CA EVENT CODE: **CA370**  
EVENT DESCRIPTION: **PETITION FOR NO FUR. ACTION RECEIPT DATE**  
EVENT SEQUENCE NUMBER: **1**  
EVENT RESPONSIBLE AGENCY: **STATE**  
ACTUAL DATE OF EVENT: **04/03/2003**  
ORIGINAL SCHEDULE DATE OF EVENT: **NOT REPORTED**  
NEW SCHEDULE DATE OF EVENT: **NOT REPORTED**

-----  
CA EVENT CODE: **CA370**

**Resource Conservation & Recovery Act - Corrective Action Facilities  
(RCRAC)**

EVENT DESCRIPTION: PETITION FOR NO FUR. ACTION RECEIPT DATE  
EVENT SEQUENCE NUMBER: 2  
EVENT RESPONSIBLE AGENCY: STATE  
ACTUAL DATE OF EVENT: 04/03/2003  
ORIGINAL SCHEDULE DATE OF EVENT: NOT REPORTED  
NEW SCHEDULE DATE OF EVENT: NOT REPORTED

-----  
CA EVENT CODE: CA370  
EVENT DESCRIPTION: PETITION FOR NO FUR. ACTION RECEIPT DATE  
EVENT SEQUENCE NUMBER: 3  
EVENT RESPONSIBLE AGENCY: STATE  
ACTUAL DATE OF EVENT: 04/03/2003  
ORIGINAL SCHEDULE DATE OF EVENT: NOT REPORTED  
NEW SCHEDULE DATE OF EVENT: NOT REPORTED

-----  
CA EVENT CODE: CA370  
EVENT DESCRIPTION: PETITION FOR NO FUR. ACTION RECEIPT DATE  
EVENT SEQUENCE NUMBER: 4  
EVENT RESPONSIBLE AGENCY: STATE  
ACTUAL DATE OF EVENT: 04/03/2003  
ORIGINAL SCHEDULE DATE OF EVENT: NOT REPORTED  
NEW SCHEDULE DATE OF EVENT: NOT REPORTED

-----  
CA EVENT CODE: CA370  
EVENT DESCRIPTION: PETITION FOR NO FUR. ACTION RECEIPT DATE  
EVENT SEQUENCE NUMBER: 5  
EVENT RESPONSIBLE AGENCY: STATE  
ACTUAL DATE OF EVENT: 04/03/2003  
ORIGINAL SCHEDULE DATE OF EVENT: NOT REPORTED  
NEW SCHEDULE DATE OF EVENT: NOT REPORTED

-----  
CA EVENT CODE: CA600  
EVENT DESCRIPTION: STABILIZATION/INTERIM MEASURES DECISION  
EVENT SEQUENCE NUMBER: 3  
EVENT RESPONSIBLE AGENCY: STATE  
ACTUAL DATE OF EVENT: 01/06/2003  
ORIGINAL SCHEDULE DATE OF EVENT: NOT REPORTED  
NEW SCHEDULE DATE OF EVENT: NOT REPORTED

-----  
CA EVENT CODE: CA770NG  
EVENT DESCRIPTION: ENGINEERING CONTROLS ESTABLISHED-NON-GROUNDWATER CONTROL  
EVENT SEQUENCE NUMBER: 3



**Resource Conservation & Recovery Act - Corrective Action Facilities  
(RCRAC)**

EVENT RESPONSIBLE AGENCY: **STATE**  
ACTUAL DATE OF EVENT: **01/01/2003**  
ORIGINAL SCHEDULE DATE OF EVENT: **NOT REPORTED**  
NEW SCHEDULE DATE OF EVENT: **NOT REPORTED**

-----  
CA EVENT CODE: **CA190**  
EVENT DESCRIPTION: **INVESTIGATION REPORT RECEIVED**  
EVENT SEQUENCE NUMBER: **15**  
EVENT RESPONSIBLE AGENCY: **STATE**  
ACTUAL DATE OF EVENT: **12/26/2002**  
ORIGINAL SCHEDULE DATE OF EVENT: **NOT REPORTED**  
NEW SCHEDULE DATE OF EVENT: **NOT REPORTED**

-----  
CA EVENT CODE: **CA160**  
EVENT DESCRIPTION: **INVESTIGATION SUPPLEMENTAL INFORMATION RECEIVED**  
EVENT SEQUENCE NUMBER: **18**  
EVENT RESPONSIBLE AGENCY: **STATE**  
ACTUAL DATE OF EVENT: **12/09/2002**  
ORIGINAL SCHEDULE DATE OF EVENT: **NOT REPORTED**  
NEW SCHEDULE DATE OF EVENT: **NOT REPORTED**

-----  
CA EVENT CODE: **CA155**  
EVENT DESCRIPTION: **INVESTIGATION SUPPLEMENTAL INFO REQ BY AGENCY**  
EVENT SEQUENCE NUMBER: **11**  
EVENT RESPONSIBLE AGENCY: **STATE**  
ACTUAL DATE OF EVENT: **09/06/2002**  
ORIGINAL SCHEDULE DATE OF EVENT: **NOT REPORTED**  
NEW SCHEDULE DATE OF EVENT: **NOT REPORTED**

-----  
CA EVENT CODE: **CA190**  
EVENT DESCRIPTION: **INVESTIGATION REPORT RECEIVED**  
EVENT SEQUENCE NUMBER: **25**  
EVENT RESPONSIBLE AGENCY: **STATE**  
ACTUAL DATE OF EVENT: **07/01/2002**  
ORIGINAL SCHEDULE DATE OF EVENT: **NOT REPORTED**  
NEW SCHEDULE DATE OF EVENT: **NOT REPORTED**

-----  
CA EVENT CODE: **CA600**  
EVENT DESCRIPTION: **STABILIZATION/INTERIM MEASURES DECISION**  
EVENT SEQUENCE NUMBER: **4**  
EVENT RESPONSIBLE AGENCY: **STATE**  
ACTUAL DATE OF EVENT: **06/15/2002**

**Resource Conservation & Recovery Act - Corrective Action Facilities  
(RCRAC)**

ORIGINAL SCHEDULE DATE OF EVENT: NOT REPORTED

NEW SCHEDULE DATE OF EVENT: NOT REPORTED

-----  
CA EVENT CODE: CA450

EVENT DESCRIPTION: CORRECTIVE MEASURES DESIGN APPROVED

EVENT SEQUENCE NUMBER: 3

EVENT RESPONSIBLE AGENCY: STATE

ACTUAL DATE OF EVENT: 06/01/2002

ORIGINAL SCHEDULE DATE OF EVENT: NOT REPORTED

NEW SCHEDULE DATE OF EVENT: NOT REPORTED

-----  
CA EVENT CODE: CA190

EVENT DESCRIPTION: INVESTIGATION REPORT RECEIVED

EVENT SEQUENCE NUMBER: 29

EVENT RESPONSIBLE AGENCY: STATE

ACTUAL DATE OF EVENT: 05/31/2002

ORIGINAL SCHEDULE DATE OF EVENT: NOT REPORTED

NEW SCHEDULE DATE OF EVENT: NOT REPORTED

-----  
CA EVENT CODE: CA111

EVENT DESCRIPTION: EXPEDITED CLEANUP(EC) WORKPLAN RECEIVED

EVENT SEQUENCE NUMBER: 2

EVENT RESPONSIBLE AGENCY: STATE

ACTUAL DATE OF EVENT: 04/19/2002

ORIGINAL SCHEDULE DATE OF EVENT: NOT REPORTED

NEW SCHEDULE DATE OF EVENT: NOT REPORTED

-----  
CA EVENT CODE: CA190

EVENT DESCRIPTION: INVESTIGATION REPORT RECEIVED

EVENT SEQUENCE NUMBER: 20

EVENT RESPONSIBLE AGENCY: STATE

ACTUAL DATE OF EVENT: 02/01/2002

ORIGINAL SCHEDULE DATE OF EVENT: NOT REPORTED

NEW SCHEDULE DATE OF EVENT: NOT REPORTED

-----  
CA EVENT CODE: CA190

EVENT DESCRIPTION: INVESTIGATION REPORT RECEIVED

EVENT SEQUENCE NUMBER: 21

EVENT RESPONSIBLE AGENCY: STATE

ACTUAL DATE OF EVENT: 02/01/2002

ORIGINAL SCHEDULE DATE OF EVENT: NOT REPORTED

NEW SCHEDULE DATE OF EVENT: NOT REPORTED

**Resource Conservation & Recovery Act - Corrective Action Facilities  
(RCRAC)**

-----  
CA EVENT CODE: **CA190**  
EVENT DESCRIPTION: **INVESTIGATION REPORT RECEIVED**  
EVENT SEQUENCE NUMBER: **6**  
EVENT RESPONSIBLE AGENCY: **STATE**  
ACTUAL DATE OF EVENT: **09/26/2001**  
ORIGINAL SCHEDULE DATE OF EVENT: **NOT REPORTED**  
NEW SCHEDULE DATE OF EVENT: **NOT REPORTED**

-----  
CA EVENT CODE: **CA330**  
EVENT DESCRIPTION: **CMS IMPLEMENTATION BEGUN**  
EVENT SEQUENCE NUMBER: **1**  
EVENT RESPONSIBLE AGENCY: **STATE**  
ACTUAL DATE OF EVENT: **07/09/2001**  
ORIGINAL SCHEDULE DATE OF EVENT: **NOT REPORTED**  
NEW SCHEDULE DATE OF EVENT: **NOT REPORTED**

-----  
CA EVENT CODE: **CA600**  
EVENT DESCRIPTION: **STABILIZATION/INTERIM MEASURES DECISION**  
EVENT SEQUENCE NUMBER: **1**  
EVENT RESPONSIBLE AGENCY: **STATE**  
ACTUAL DATE OF EVENT: **07/09/2001**  
ORIGINAL SCHEDULE DATE OF EVENT: **NOT REPORTED**  
NEW SCHEDULE DATE OF EVENT: **NOT REPORTED**

-----  
CA EVENT CODE: **CA600**  
EVENT DESCRIPTION: **STABILIZATION/INTERIM MEASURES DECISION**  
EVENT SEQUENCE NUMBER: **2**  
EVENT RESPONSIBLE AGENCY: **STATE**  
ACTUAL DATE OF EVENT: **07/09/2001**  
ORIGINAL SCHEDULE DATE OF EVENT: **NOT REPORTED**  
NEW SCHEDULE DATE OF EVENT: **NOT REPORTED**

-----  
CA EVENT CODE: **CA725YE**  
EVENT DESCRIPTION: **HUMAN EXPOSURES CONTROLLED DETERMINATION-YES, APPLICABLE AS OF THIS DATE**  
EVENT SEQUENCE NUMBER: **1**  
EVENT RESPONSIBLE AGENCY: **STATE**  
ACTUAL DATE OF EVENT: **06/13/2001**  
ORIGINAL SCHEDULE DATE OF EVENT: **NOT REPORTED**  
NEW SCHEDULE DATE OF EVENT: **NOT REPORTED**

-----  
CA EVENT CODE: **CA500**

**Resource Conservation & Recovery Act - Corrective Action Facilities  
(RCRAC)**

EVENT DESCRIPTION: **CMI WORKPLAN APPROVED**  
EVENT SEQUENCE NUMBER: **1**  
EVENT RESPONSIBLE AGENCY: **STATE**  
ACTUAL DATE OF EVENT: **06/06/2001**  
ORIGINAL SCHEDULE DATE OF EVENT: **NOT REPORTED**  
NEW SCHEDULE DATE OF EVENT: **NOT REPORTED**

-----  
CA EVENT CODE: **CA450**  
EVENT DESCRIPTION: **CORRECTIVE MEASURES DESIGN APPROVED**  
EVENT SEQUENCE NUMBER: **2**  
EVENT RESPONSIBLE AGENCY: **STATE**  
ACTUAL DATE OF EVENT: **06/06/2001**  
ORIGINAL SCHEDULE DATE OF EVENT: **NOT REPORTED**  
NEW SCHEDULE DATE OF EVENT: **NOT REPORTED**

-----  
CA EVENT CODE: **CA450**  
EVENT DESCRIPTION: **CORRECTIVE MEASURES DESIGN APPROVED**  
EVENT SEQUENCE NUMBER: **1**  
EVENT RESPONSIBLE AGENCY: **STATE**  
ACTUAL DATE OF EVENT: **06/01/2001**  
ORIGINAL SCHEDULE DATE OF EVENT: **NOT REPORTED**  
NEW SCHEDULE DATE OF EVENT: **NOT REPORTED**

-----  
CA EVENT CODE: **CA190**  
EVENT DESCRIPTION: **INVESTIGATION REPORT RECEIVED**  
EVENT SEQUENCE NUMBER: **30**  
EVENT RESPONSIBLE AGENCY: **STATE**  
ACTUAL DATE OF EVENT: **05/30/2001**  
ORIGINAL SCHEDULE DATE OF EVENT: **NOT REPORTED**  
NEW SCHEDULE DATE OF EVENT: **NOT REPORTED**

-----  
CA EVENT CODE: **CA190**  
EVENT DESCRIPTION: **INVESTIGATION REPORT RECEIVED**  
EVENT SEQUENCE NUMBER: **32**  
EVENT RESPONSIBLE AGENCY: **STATE**  
ACTUAL DATE OF EVENT: **05/30/2001**  
ORIGINAL SCHEDULE DATE OF EVENT: **NOT REPORTED**  
NEW SCHEDULE DATE OF EVENT: **NOT REPORTED**

-----  
CA EVENT CODE: **CA190**  
EVENT DESCRIPTION: **INVESTIGATION REPORT RECEIVED**  
EVENT SEQUENCE NUMBER: **5**

**Resource Conservation & Recovery Act - Corrective Action Facilities  
(RCRAC)**

EVENT RESPONSIBLE AGENCY: **STATE**  
ACTUAL DATE OF EVENT: **01/26/2001**  
ORIGINAL SCHEDULE DATE OF EVENT: **NOT REPORTED**  
NEW SCHEDULE DATE OF EVENT: **NOT REPORTED**

-----  
CA EVENT CODE: **CA770NG**  
EVENT DESCRIPTION: **ENGINEERING CONTROLS ESTABLISHED-NON-GROUNDWATER CONTROL**  
EVENT SEQUENCE NUMBER: **4**  
EVENT RESPONSIBLE AGENCY: **STATE**  
ACTUAL DATE OF EVENT: **01/01/2001**  
ORIGINAL SCHEDULE DATE OF EVENT: **NOT REPORTED**  
NEW SCHEDULE DATE OF EVENT: **NOT REPORTED**

-----  
CA EVENT CODE: **CA190**  
EVENT DESCRIPTION: **INVESTIGATION REPORT RECEIVED**  
EVENT SEQUENCE NUMBER: **10**  
EVENT RESPONSIBLE AGENCY: **STATE**  
ACTUAL DATE OF EVENT: **12/12/2000**  
ORIGINAL SCHEDULE DATE OF EVENT: **NOT REPORTED**  
NEW SCHEDULE DATE OF EVENT: **NOT REPORTED**

-----  
CA EVENT CODE: **CA190**  
EVENT DESCRIPTION: **INVESTIGATION REPORT RECEIVED**  
EVENT SEQUENCE NUMBER: **12**  
EVENT RESPONSIBLE AGENCY: **STATE**  
ACTUAL DATE OF EVENT: **12/12/2000**  
ORIGINAL SCHEDULE DATE OF EVENT: **NOT REPORTED**  
NEW SCHEDULE DATE OF EVENT: **NOT REPORTED**

-----  
CA EVENT CODE: **CA190**  
EVENT DESCRIPTION: **INVESTIGATION REPORT RECEIVED**  
EVENT SEQUENCE NUMBER: **13**  
EVENT RESPONSIBLE AGENCY: **STATE**  
ACTUAL DATE OF EVENT: **12/12/2000**  
ORIGINAL SCHEDULE DATE OF EVENT: **NOT REPORTED**  
NEW SCHEDULE DATE OF EVENT: **NOT REPORTED**

-----  
CA EVENT CODE: **CA190**  
EVENT DESCRIPTION: **INVESTIGATION REPORT RECEIVED**  
EVENT SEQUENCE NUMBER: **14**  
EVENT RESPONSIBLE AGENCY: **STATE**  
ACTUAL DATE OF EVENT: **12/12/2000**

**Resource Conservation & Recovery Act - Corrective Action Facilities  
(RCRAC)**

ORIGINAL SCHEDULE DATE OF EVENT: NOT REPORTED  
NEW SCHEDULE DATE OF EVENT: NOT REPORTED

-----  
CA EVENT CODE: CA160  
EVENT DESCRIPTION: INVESTIGATION SUPPLEMENTAL INFORMATION RECEIVED  
EVENT SEQUENCE NUMBER: 9  
EVENT RESPONSIBLE AGENCY: STATE  
ACTUAL DATE OF EVENT: 11/29/2000  
ORIGINAL SCHEDULE DATE OF EVENT: NOT REPORTED  
NEW SCHEDULE DATE OF EVENT: NOT REPORTED

-----  
CA EVENT CODE: CA200  
EVENT DESCRIPTION: INVESTIGATION COMPLETE  
EVENT SEQUENCE NUMBER: 2  
EVENT RESPONSIBLE AGENCY: STATE  
ACTUAL DATE OF EVENT: 11/14/2000  
ORIGINAL SCHEDULE DATE OF EVENT: NOT REPORTED  
NEW SCHEDULE DATE OF EVENT: NOT REPORTED

-----  
CA EVENT CODE: CA160  
EVENT DESCRIPTION: INVESTIGATION SUPPLEMENTAL INFORMATION RECEIVED  
EVENT SEQUENCE NUMBER: 2  
EVENT RESPONSIBLE AGENCY: STATE  
ACTUAL DATE OF EVENT: 09/29/2000  
ORIGINAL SCHEDULE DATE OF EVENT: NOT REPORTED  
NEW SCHEDULE DATE OF EVENT: NOT REPORTED

-----  
CA EVENT CODE: CA160  
EVENT DESCRIPTION: INVESTIGATION SUPPLEMENTAL INFORMATION RECEIVED  
EVENT SEQUENCE NUMBER: 10  
EVENT RESPONSIBLE AGENCY: STATE  
ACTUAL DATE OF EVENT: 09/29/2000  
ORIGINAL SCHEDULE DATE OF EVENT: NOT REPORTED  
NEW SCHEDULE DATE OF EVENT: NOT REPORTED

-----  
CA EVENT CODE: CA155  
EVENT DESCRIPTION: INVESTIGATION SUPPLEMENTAL INFO REQ BY AGENCY  
EVENT SEQUENCE NUMBER: 2  
EVENT RESPONSIBLE AGENCY: STATE  
ACTUAL DATE OF EVENT: 08/30/2000  
ORIGINAL SCHEDULE DATE OF EVENT: NOT REPORTED  
NEW SCHEDULE DATE OF EVENT: NOT REPORTED

**Resource Conservation & Recovery Act - Corrective Action Facilities  
(RCRAC)**

-----  
CA EVENT CODE: **CA155**  
EVENT DESCRIPTION: **INVESTIGATION SUPPLEMENTAL INFO REQ BY AGENCY**  
EVENT SEQUENCE NUMBER: **10**  
EVENT RESPONSIBLE AGENCY: **STATE**  
ACTUAL DATE OF EVENT: **08/30/2000**  
ORIGINAL SCHEDULE DATE OF EVENT: **NOT REPORTED**  
NEW SCHEDULE DATE OF EVENT: **NOT REPORTED**

-----  
CA EVENT CODE: **CA160**  
EVENT DESCRIPTION: **INVESTIGATION SUPPLEMENTAL INFORMATION RECEIVED**  
EVENT SEQUENCE NUMBER: **8**  
EVENT RESPONSIBLE AGENCY: **STATE**  
ACTUAL DATE OF EVENT: **08/29/2000**  
ORIGINAL SCHEDULE DATE OF EVENT: **NOT REPORTED**  
NEW SCHEDULE DATE OF EVENT: **NOT REPORTED**

-----  
CA EVENT CODE: **CA140**  
EVENT DESCRIPTION: **INVESTIGATION WORKPLAN NOTICE OF DEFICIENCY ISSUED**  
EVENT SEQUENCE NUMBER: **1**  
EVENT RESPONSIBLE AGENCY: **STATE**  
ACTUAL DATE OF EVENT: **08/09/2000**  
ORIGINAL SCHEDULE DATE OF EVENT: **NOT REPORTED**  
NEW SCHEDULE DATE OF EVENT: **NOT REPORTED**

-----  
CA EVENT CODE: **CA160**  
EVENT DESCRIPTION: **INVESTIGATION SUPPLEMENTAL INFORMATION RECEIVED**  
EVENT SEQUENCE NUMBER: **6**  
EVENT RESPONSIBLE AGENCY: **STATE**  
ACTUAL DATE OF EVENT: **07/18/2000**  
ORIGINAL SCHEDULE DATE OF EVENT: **NOT REPORTED**  
NEW SCHEDULE DATE OF EVENT: **NOT REPORTED**

-----  
CA EVENT CODE: **CA160**  
EVENT DESCRIPTION: **INVESTIGATION SUPPLEMENTAL INFORMATION RECEIVED**  
EVENT SEQUENCE NUMBER: **21**  
EVENT RESPONSIBLE AGENCY: **STATE**  
ACTUAL DATE OF EVENT: **07/17/2000**  
ORIGINAL SCHEDULE DATE OF EVENT: **NOT REPORTED**  
NEW SCHEDULE DATE OF EVENT: **NOT REPORTED**

-----  
CA EVENT CODE: **CA200**

**Resource Conservation & Recovery Act - Corrective Action Facilities  
(RCRAC)**

EVENT DESCRIPTION: **INVESTIGATION COMPLETE**  
EVENT SEQUENCE NUMBER: **47**  
EVENT RESPONSIBLE AGENCY: **STATE**  
ACTUAL DATE OF EVENT: **07/14/2000**  
ORIGINAL SCHEDULE DATE OF EVENT: **NOT REPORTED**  
NEW SCHEDULE DATE OF EVENT: **NOT REPORTED**

-----  
CA EVENT CODE: **CA155**  
EVENT DESCRIPTION: **INVESTIGATION SUPPLEMENTAL INFO REQ BY AGENCY**  
EVENT SEQUENCE NUMBER: **47**  
EVENT RESPONSIBLE AGENCY: **STATE**  
ACTUAL DATE OF EVENT: **07/07/2000**  
ORIGINAL SCHEDULE DATE OF EVENT: **NOT REPORTED**  
NEW SCHEDULE DATE OF EVENT: **NOT REPORTED**

-----  
CA EVENT CODE: **CA155**  
EVENT DESCRIPTION: **INVESTIGATION SUPPLEMENTAL INFO REQ BY AGENCY**  
EVENT SEQUENCE NUMBER: **8**  
EVENT RESPONSIBLE AGENCY: **STATE**  
ACTUAL DATE OF EVENT: **06/23/2000**  
ORIGINAL SCHEDULE DATE OF EVENT: **NOT REPORTED**  
NEW SCHEDULE DATE OF EVENT: **NOT REPORTED**

-----  
CA EVENT CODE: **CA200**  
EVENT DESCRIPTION: **INVESTIGATION COMPLETE**  
EVENT SEQUENCE NUMBER: **1**  
EVENT RESPONSIBLE AGENCY: **STATE**  
ACTUAL DATE OF EVENT: **06/02/2000**  
ORIGINAL SCHEDULE DATE OF EVENT: **NOT REPORTED**  
NEW SCHEDULE DATE OF EVENT: **NOT REPORTED**

-----  
CA EVENT CODE: **CA189**  
EVENT DESCRIPTION: **RFI REPORTS REVIEWED**  
EVENT SEQUENCE NUMBER: **3**  
EVENT RESPONSIBLE AGENCY: **STATE**  
ACTUAL DATE OF EVENT: **06/02/2000**  
ORIGINAL SCHEDULE DATE OF EVENT: **NOT REPORTED**  
NEW SCHEDULE DATE OF EVENT: **NOT REPORTED**

-----  
CA EVENT CODE: **CA160**  
EVENT DESCRIPTION: **INVESTIGATION SUPPLEMENTAL INFORMATION RECEIVED**  
EVENT SEQUENCE NUMBER: **7**



**Resource Conservation & Recovery Act - Corrective Action Facilities  
(RCRAC)**

EVENT RESPONSIBLE AGENCY: **STATE**  
ACTUAL DATE OF EVENT: **05/24/2000**  
ORIGINAL SCHEDULE DATE OF EVENT: **NOT REPORTED**  
NEW SCHEDULE DATE OF EVENT: **NOT REPORTED**

-----  
CA EVENT CODE: **CA155**  
EVENT DESCRIPTION: **INVESTIGATION SUPPLEMENTAL INFO REQ BY AGENCY**  
EVENT SEQUENCE NUMBER: **7**  
EVENT RESPONSIBLE AGENCY: **STATE**  
ACTUAL DATE OF EVENT: **04/24/2000**  
ORIGINAL SCHEDULE DATE OF EVENT: **NOT REPORTED**  
NEW SCHEDULE DATE OF EVENT: **NOT REPORTED**

-----  
CA EVENT CODE: **CA155**  
EVENT DESCRIPTION: **INVESTIGATION SUPPLEMENTAL INFO REQ BY AGENCY**  
EVENT SEQUENCE NUMBER: **6**  
EVENT RESPONSIBLE AGENCY: **STATE**  
ACTUAL DATE OF EVENT: **04/18/2000**  
ORIGINAL SCHEDULE DATE OF EVENT: **NOT REPORTED**  
NEW SCHEDULE DATE OF EVENT: **NOT REPORTED**

-----  
CA EVENT CODE: **CA155**  
EVENT DESCRIPTION: **INVESTIGATION SUPPLEMENTAL INFO REQ BY AGENCY**  
EVENT SEQUENCE NUMBER: **34**  
EVENT RESPONSIBLE AGENCY: **STATE**  
ACTUAL DATE OF EVENT: **04/18/2000**  
ORIGINAL SCHEDULE DATE OF EVENT: **NOT REPORTED**  
NEW SCHEDULE DATE OF EVENT: **NOT REPORTED**

-----  
CA EVENT CODE: **CA155**  
EVENT DESCRIPTION: **INVESTIGATION SUPPLEMENTAL INFO REQ BY AGENCY**  
EVENT SEQUENCE NUMBER: **41**  
EVENT RESPONSIBLE AGENCY: **STATE**  
ACTUAL DATE OF EVENT: **04/18/2000**  
ORIGINAL SCHEDULE DATE OF EVENT: **NOT REPORTED**  
NEW SCHEDULE DATE OF EVENT: **NOT REPORTED**

-----  
CA EVENT CODE: **CA160**  
EVENT DESCRIPTION: **INVESTIGATION SUPPLEMENTAL INFORMATION RECEIVED**  
EVENT SEQUENCE NUMBER: **4**  
EVENT RESPONSIBLE AGENCY: **STATE**  
ACTUAL DATE OF EVENT: **04/14/2000**

**Resource Conservation & Recovery Act - Corrective Action Facilities  
(RCRAC)**

ORIGINAL SCHEDULE DATE OF EVENT: NOT REPORTED  
NEW SCHEDULE DATE OF EVENT: NOT REPORTED

-----  
CA EVENT CODE: CA160  
EVENT DESCRIPTION: INVESTIGATION SUPPLEMENTAL INFORMATION RECEIVED  
EVENT SEQUENCE NUMBER: 5  
EVENT RESPONSIBLE AGENCY: STATE  
ACTUAL DATE OF EVENT: 04/14/2000  
ORIGINAL SCHEDULE DATE OF EVENT: NOT REPORTED  
NEW SCHEDULE DATE OF EVENT: NOT REPORTED

-----  
CA EVENT CODE: CA160  
EVENT DESCRIPTION: INVESTIGATION SUPPLEMENTAL INFORMATION RECEIVED  
EVENT SEQUENCE NUMBER: 3  
EVENT RESPONSIBLE AGENCY: STATE  
ACTUAL DATE OF EVENT: 01/31/2000  
ORIGINAL SCHEDULE DATE OF EVENT: NOT REPORTED  
NEW SCHEDULE DATE OF EVENT: NOT REPORTED

-----  
CA EVENT CODE: CA155  
EVENT DESCRIPTION: INVESTIGATION SUPPLEMENTAL INFO REQ BY AGENCY  
EVENT SEQUENCE NUMBER: 5  
EVENT RESPONSIBLE AGENCY: STATE  
ACTUAL DATE OF EVENT: 01/26/2000  
ORIGINAL SCHEDULE DATE OF EVENT: NOT REPORTED  
NEW SCHEDULE DATE OF EVENT: NOT REPORTED

-----  
CA EVENT CODE: CA770NG  
EVENT DESCRIPTION: ENGINEERING CONTROLS ESTABLISHED-NON-GROUNDWATER CONTROL  
EVENT SEQUENCE NUMBER: 2  
EVENT RESPONSIBLE AGENCY: STATE  
ACTUAL DATE OF EVENT: 01/01/2000  
ORIGINAL SCHEDULE DATE OF EVENT: NOT REPORTED  
NEW SCHEDULE DATE OF EVENT: NOT REPORTED

-----  
CA EVENT CODE: CA155  
EVENT DESCRIPTION: INVESTIGATION SUPPLEMENTAL INFO REQ BY AGENCY  
EVENT SEQUENCE NUMBER: 4  
EVENT RESPONSIBLE AGENCY: STATE  
ACTUAL DATE OF EVENT: 12/13/1999  
ORIGINAL SCHEDULE DATE OF EVENT: NOT REPORTED  
NEW SCHEDULE DATE OF EVENT: NOT REPORTED

**Resource Conservation & Recovery Act - Corrective Action Facilities  
(RCRAC)**

-----  
CA EVENT CODE: **CA189**  
EVENT DESCRIPTION: **RFI REPORTS REVIEWED**  
EVENT SEQUENCE NUMBER: **2**  
EVENT RESPONSIBLE AGENCY: **STATE**  
ACTUAL DATE OF EVENT: **12/01/1999**  
ORIGINAL SCHEDULE DATE OF EVENT: **NOT REPORTED**  
NEW SCHEDULE DATE OF EVENT: **NOT REPORTED**

-----  
CA EVENT CODE: **CA155**  
EVENT DESCRIPTION: **INVESTIGATION SUPPLEMENTAL INFO REQ BY AGENCY**  
EVENT SEQUENCE NUMBER: **3**  
EVENT RESPONSIBLE AGENCY: **STATE**  
ACTUAL DATE OF EVENT: **12/01/1999**  
ORIGINAL SCHEDULE DATE OF EVENT: **NOT REPORTED**  
NEW SCHEDULE DATE OF EVENT: **NOT REPORTED**

-----  
CA EVENT CODE: **CA160**  
EVENT DESCRIPTION: **INVESTIGATION SUPPLEMENTAL INFORMATION RECEIVED**  
EVENT SEQUENCE NUMBER: **1**  
EVENT RESPONSIBLE AGENCY: **STATE**  
ACTUAL DATE OF EVENT: **11/29/1999**  
ORIGINAL SCHEDULE DATE OF EVENT: **NOT REPORTED**  
NEW SCHEDULE DATE OF EVENT: **NOT REPORTED**

-----  
CA EVENT CODE: **CA155**  
EVENT DESCRIPTION: **INVESTIGATION SUPPLEMENTAL INFO REQ BY AGENCY**  
EVENT SEQUENCE NUMBER: **1**  
EVENT RESPONSIBLE AGENCY: **STATE**  
ACTUAL DATE OF EVENT: **10/08/1999**  
ORIGINAL SCHEDULE DATE OF EVENT: **NOT REPORTED**  
NEW SCHEDULE DATE OF EVENT: **NOT REPORTED**

-----  
CA EVENT CODE: **CA189**  
EVENT DESCRIPTION: **RFI REPORTS REVIEWED**  
EVENT SEQUENCE NUMBER: **1**  
EVENT RESPONSIBLE AGENCY: **STATE**  
ACTUAL DATE OF EVENT: **10/08/1999**  
ORIGINAL SCHEDULE DATE OF EVENT: **NOT REPORTED**  
NEW SCHEDULE DATE OF EVENT: **NOT REPORTED**

-----  
CA EVENT CODE: **CA155**

**Resource Conservation & Recovery Act - Corrective Action Facilities  
(RCRAC)**

EVENT DESCRIPTION: **INVESTIGATION SUPPLEMENTAL INFO REQ BY AGENCY**  
EVENT SEQUENCE NUMBER: **9**  
EVENT RESPONSIBLE AGENCY: **STATE**  
ACTUAL DATE OF EVENT: **10/08/1999**  
ORIGINAL SCHEDULE DATE OF EVENT: **NOT REPORTED**  
NEW SCHEDULE DATE OF EVENT: **NOT REPORTED**

-----  
CA EVENT CODE: **CA110**  
EVENT DESCRIPTION: **INVESTIGATION WORKPLAN RECEIVED**  
EVENT SEQUENCE NUMBER: **2**  
EVENT RESPONSIBLE AGENCY: **STATE**  
ACTUAL DATE OF EVENT: **09/20/1999**  
ORIGINAL SCHEDULE DATE OF EVENT: **NOT REPORTED**  
NEW SCHEDULE DATE OF EVENT: **NOT REPORTED**

-----  
CA EVENT CODE: **CA190**  
EVENT DESCRIPTION: **INVESTIGATION REPORT RECEIVED**  
EVENT SEQUENCE NUMBER: **3**  
EVENT RESPONSIBLE AGENCY: **STATE**  
ACTUAL DATE OF EVENT: **09/15/1999**  
ORIGINAL SCHEDULE DATE OF EVENT: **NOT REPORTED**  
NEW SCHEDULE DATE OF EVENT: **NOT REPORTED**

-----  
CA EVENT CODE: **CA190**  
EVENT DESCRIPTION: **INVESTIGATION REPORT RECEIVED**  
EVENT SEQUENCE NUMBER: **1**  
EVENT RESPONSIBLE AGENCY: **STATE**  
ACTUAL DATE OF EVENT: **08/06/1999**  
ORIGINAL SCHEDULE DATE OF EVENT: **NOT REPORTED**  
NEW SCHEDULE DATE OF EVENT: **NOT REPORTED**

-----  
CA EVENT CODE: **CA190**  
EVENT DESCRIPTION: **INVESTIGATION REPORT RECEIVED**  
EVENT SEQUENCE NUMBER: **4**  
EVENT RESPONSIBLE AGENCY: **STATE**  
ACTUAL DATE OF EVENT: **08/06/1999**  
ORIGINAL SCHEDULE DATE OF EVENT: **NOT REPORTED**  
NEW SCHEDULE DATE OF EVENT: **NOT REPORTED**

-----  
CA EVENT CODE: **CA550**  
EVENT DESCRIPTION: **REMEDY CONSTRUCTION**  
EVENT SEQUENCE NUMBER: **2**

**Resource Conservation & Recovery Act - Corrective Action Facilities  
(RCRAC)**

EVENT RESPONSIBLE AGENCY: **STATE**  
ACTUAL DATE OF EVENT: **06/24/1999**  
ORIGINAL SCHEDULE DATE OF EVENT: **NOT REPORTED**  
NEW SCHEDULE DATE OF EVENT: **NOT REPORTED**

-----  
CA EVENT CODE: **CA350**  
EVENT DESCRIPTION: **CMS COMPLETE**  
EVENT SEQUENCE NUMBER: **1**  
EVENT RESPONSIBLE AGENCY: **STATE**  
ACTUAL DATE OF EVENT: **06/21/1999**  
ORIGINAL SCHEDULE DATE OF EVENT: **NOT REPORTED**  
NEW SCHEDULE DATE OF EVENT: **NOT REPORTED**

-----  
CA EVENT CODE: **CA190**  
EVENT DESCRIPTION: **INVESTIGATION REPORT RECEIVED**  
EVENT SEQUENCE NUMBER: **31**  
EVENT RESPONSIBLE AGENCY: **STATE**  
ACTUAL DATE OF EVENT: **06/02/1999**  
ORIGINAL SCHEDULE DATE OF EVENT: **NOT REPORTED**  
NEW SCHEDULE DATE OF EVENT: **NOT REPORTED**

-----  
CA EVENT CODE: **CA550**  
EVENT DESCRIPTION: **REMEDY CONSTRUCTION**  
EVENT SEQUENCE NUMBER: **1**  
EVENT RESPONSIBLE AGENCY: **STATE**  
ACTUAL DATE OF EVENT: **04/19/1999**  
ORIGINAL SCHEDULE DATE OF EVENT: **NOT REPORTED**  
NEW SCHEDULE DATE OF EVENT: **NOT REPORTED**

-----  
CA EVENT CODE: **CA340**  
EVENT DESCRIPTION: **CMS REPORT RECEIVED**  
EVENT SEQUENCE NUMBER: **1**  
EVENT RESPONSIBLE AGENCY: **STATE**  
ACTUAL DATE OF EVENT: **02/04/1999**  
ORIGINAL SCHEDULE DATE OF EVENT: **NOT REPORTED**  
NEW SCHEDULE DATE OF EVENT: **NOT REPORTED**

-----  
CA EVENT CODE: **CA190**  
EVENT DESCRIPTION: **INVESTIGATION REPORT RECEIVED**  
EVENT SEQUENCE NUMBER: **11**  
EVENT RESPONSIBLE AGENCY: **STATE**  
ACTUAL DATE OF EVENT: **01/01/1999**

**Resource Conservation & Recovery Act - Corrective Action Facilities  
(RCRAC)**

ORIGINAL SCHEDULE DATE OF EVENT: NOT REPORTED  
NEW SCHEDULE DATE OF EVENT: NOT REPORTED

-----  
CA EVENT CODE: CA190  
EVENT DESCRIPTION: INVESTIGATION REPORT RECEIVED  
EVENT SEQUENCE NUMBER: 16  
EVENT RESPONSIBLE AGENCY: STATE  
ACTUAL DATE OF EVENT: 07/02/1998  
ORIGINAL SCHEDULE DATE OF EVENT: NOT REPORTED  
NEW SCHEDULE DATE OF EVENT: NOT REPORTED

-----  
CA EVENT CODE: CA770NG  
EVENT DESCRIPTION: ENGINEERING CONTROLS ESTABLISHED-NON-GROUNDWATER CONTROL  
EVENT SEQUENCE NUMBER: 9  
EVENT RESPONSIBLE AGENCY: STATE  
ACTUAL DATE OF EVENT: 01/01/1998  
ORIGINAL SCHEDULE DATE OF EVENT: NOT REPORTED  
NEW SCHEDULE DATE OF EVENT: NOT REPORTED

-----  
CA EVENT CODE: CA190  
EVENT DESCRIPTION: INVESTIGATION REPORT RECEIVED  
EVENT SEQUENCE NUMBER: 2  
EVENT RESPONSIBLE AGENCY: STATE  
ACTUAL DATE OF EVENT: 08/20/1997  
ORIGINAL SCHEDULE DATE OF EVENT: NOT REPORTED  
NEW SCHEDULE DATE OF EVENT: NOT REPORTED

-----  
CA EVENT CODE: CA190  
EVENT DESCRIPTION: INVESTIGATION REPORT RECEIVED  
EVENT SEQUENCE NUMBER: 18  
EVENT RESPONSIBLE AGENCY: STATE  
ACTUAL DATE OF EVENT: 08/01/1997  
ORIGINAL SCHEDULE DATE OF EVENT: NOT REPORTED  
NEW SCHEDULE DATE OF EVENT: NOT REPORTED

-----  
CA EVENT CODE: CA650  
EVENT DESCRIPTION: STABILIZATION CONSTRUCTION COMPLETED  
EVENT SEQUENCE NUMBER: 1  
EVENT RESPONSIBLE AGENCY: STATE  
ACTUAL DATE OF EVENT: 04/01/1997  
ORIGINAL SCHEDULE DATE OF EVENT: NOT REPORTED  
NEW SCHEDULE DATE OF EVENT: NOT REPORTED

**Resource Conservation & Recovery Act - Corrective Action Facilities  
(RCRAC)**

-----  
CA EVENT CODE: **CA770NG**  
EVENT DESCRIPTION: **ENGINEERING CONTROLS ESTABLISHED-NON-GROUNDWATER CONTROL**  
EVENT SEQUENCE NUMBER: **7**  
EVENT RESPONSIBLE AGENCY: **STATE**  
ACTUAL DATE OF EVENT: **01/01/1997**  
ORIGINAL SCHEDULE DATE OF EVENT: **NOT REPORTED**  
NEW SCHEDULE DATE OF EVENT: **NOT REPORTED**

-----  
CA EVENT CODE: **CA225YE**  
EVENT DESCRIPTION: **STABILIZATION MEASURES EVALUATION-FACILITY IS AMENABLE TO STABILIZATION**  
EVENT SEQUENCE NUMBER: **3**  
EVENT RESPONSIBLE AGENCY: **EPA**  
ACTUAL DATE OF EVENT: **07/11/1996**  
ORIGINAL SCHEDULE DATE OF EVENT: **NOT REPORTED**  
NEW SCHEDULE DATE OF EVENT: **NOT REPORTED**

-----  
CA EVENT CODE: **CA190**  
EVENT DESCRIPTION: **INVESTIGATION REPORT RECEIVED**  
EVENT SEQUENCE NUMBER: **28**  
EVENT RESPONSIBLE AGENCY: **STATE**  
ACTUAL DATE OF EVENT: **06/28/1996**  
ORIGINAL SCHEDULE DATE OF EVENT: **NOT REPORTED**  
NEW SCHEDULE DATE OF EVENT: **NOT REPORTED**

-----  
CA EVENT CODE: **CA770GW**  
EVENT DESCRIPTION: **ENGINEERING CONTROLS ESTABLISHED-GROUNDWATER CONTROL**  
EVENT SEQUENCE NUMBER: **1**  
EVENT RESPONSIBLE AGENCY: **STATE**  
ACTUAL DATE OF EVENT: **05/01/1996**  
ORIGINAL SCHEDULE DATE OF EVENT: **NOT REPORTED**  
NEW SCHEDULE DATE OF EVENT: **NOT REPORTED**

-----  
CA EVENT CODE: **CA190**  
EVENT DESCRIPTION: **INVESTIGATION REPORT RECEIVED**  
EVENT SEQUENCE NUMBER: **6**  
EVENT RESPONSIBLE AGENCY: **EPA**  
ACTUAL DATE OF EVENT: **02/27/1996**  
ORIGINAL SCHEDULE DATE OF EVENT: **12/31/1996**  
NEW SCHEDULE DATE OF EVENT: **NOT REPORTED**

-----  
CA EVENT CODE: **CA190**

**Resource Conservation & Recovery Act - Corrective Action Facilities  
(RCRAC)**

EVENT DESCRIPTION: **INVESTIGATION REPORT RECEIVED**  
EVENT SEQUENCE NUMBER: **5**  
EVENT RESPONSIBLE AGENCY: **EPA**  
ACTUAL DATE OF EVENT: **NOT REPORTED**  
ORIGINAL SCHEDULE DATE OF EVENT: **02/11/1996**  
NEW SCHEDULE DATE OF EVENT: **NOT REPORTED**

-----  
CA EVENT CODE: **CA725IN**  
EVENT DESCRIPTION: **HUMAN EXPOSURES CONTROLLED DETERMINATION-MORE INFORMATION NEEDED**  
EVENT SEQUENCE NUMBER: **1**  
EVENT RESPONSIBLE AGENCY: **EPA**  
ACTUAL DATE OF EVENT: **01/25/1996**  
ORIGINAL SCHEDULE DATE OF EVENT: **NOT REPORTED**  
NEW SCHEDULE DATE OF EVENT: **NOT REPORTED**

-----  
CA EVENT CODE: **CA750IN**  
EVENT DESCRIPTION: **RELEASE TO GW CONTROLLED DETERMINATION-MORE INFORMATION NEEDED**  
EVENT SEQUENCE NUMBER: **1**  
EVENT RESPONSIBLE AGENCY: **EPA**  
ACTUAL DATE OF EVENT: **01/25/1996**  
ORIGINAL SCHEDULE DATE OF EVENT: **NOT REPORTED**  
NEW SCHEDULE DATE OF EVENT: **NOT REPORTED**

-----  
CA EVENT CODE: **CA200**  
EVENT DESCRIPTION: **INVESTIGATION COMPLETE**  
EVENT SEQUENCE NUMBER: **1**  
EVENT RESPONSIBLE AGENCY: **EPA**  
ACTUAL DATE OF EVENT: **12/13/1995**  
ORIGINAL SCHEDULE DATE OF EVENT: **NOT REPORTED**  
NEW SCHEDULE DATE OF EVENT: **NOT REPORTED**

-----  
CA EVENT CODE: **CA225YE**  
EVENT DESCRIPTION: **STABILIZATION MEASURES EVALUATION-FACILITY IS AMENABLE TO STABILIZATION**  
EVENT SEQUENCE NUMBER: **2**  
EVENT RESPONSIBLE AGENCY: **EPA**  
ACTUAL DATE OF EVENT: **12/12/1995**  
ORIGINAL SCHEDULE DATE OF EVENT: **NOT REPORTED**  
NEW SCHEDULE DATE OF EVENT: **NOT REPORTED**

-----  
CA EVENT CODE: **CA190**  
EVENT DESCRIPTION: **INVESTIGATION REPORT RECEIVED**  
EVENT SEQUENCE NUMBER: **8**



**Resource Conservation & Recovery Act - Corrective Action Facilities  
(RCRAC)**

EVENT RESPONSIBLE AGENCY: EPA  
ACTUAL DATE OF EVENT: 12/08/1995  
ORIGINAL SCHEDULE DATE OF EVENT: 10/07/1995  
NEW SCHEDULE DATE OF EVENT: NOT REPORTED

-----  
CA EVENT CODE: CA191  
EVENT DESCRIPTION: RFI DRAFT REPORT COMMENTS  
EVENT SEQUENCE NUMBER: 4  
EVENT RESPONSIBLE AGENCY: EPA  
ACTUAL DATE OF EVENT: 11/24/1995  
ORIGINAL SCHEDULE DATE OF EVENT: NOT REPORTED  
NEW SCHEDULE DATE OF EVENT: NOT REPORTED

-----  
CA EVENT CODE: CA140  
EVENT DESCRIPTION: INVESTIGATION WORKPLAN NOTICE OF DEFICIENCY ISSUED  
EVENT SEQUENCE NUMBER: 5  
EVENT RESPONSIBLE AGENCY: EPA  
ACTUAL DATE OF EVENT: 11/09/1995  
ORIGINAL SCHEDULE DATE OF EVENT: NOT REPORTED  
NEW SCHEDULE DATE OF EVENT: NOT REPORTED

-----  
CA EVENT CODE: CA191  
EVENT DESCRIPTION: RFI DRAFT REPORT COMMENTS  
EVENT SEQUENCE NUMBER: 5  
EVENT RESPONSIBLE AGENCY: EPA  
ACTUAL DATE OF EVENT: 11/09/1995  
ORIGINAL SCHEDULE DATE OF EVENT: NOT REPORTED  
NEW SCHEDULE DATE OF EVENT: NOT REPORTED

-----  
CA EVENT CODE: CA140  
EVENT DESCRIPTION: INVESTIGATION WORKPLAN NOTICE OF DEFICIENCY ISSUED  
EVENT SEQUENCE NUMBER: 4  
EVENT RESPONSIBLE AGENCY: EPA  
ACTUAL DATE OF EVENT: 11/06/1995  
ORIGINAL SCHEDULE DATE OF EVENT: NOT REPORTED  
NEW SCHEDULE DATE OF EVENT: NOT REPORTED

-----  
CA EVENT CODE: CA110  
EVENT DESCRIPTION: INVESTIGATION WORKPLAN RECEIVED  
EVENT SEQUENCE NUMBER: 7  
EVENT RESPONSIBLE AGENCY: EPA  
ACTUAL DATE OF EVENT: 08/14/1995

**Resource Conservation & Recovery Act - Corrective Action Facilities  
(RCRAC)**

ORIGINAL SCHEDULE DATE OF EVENT: NOT REPORTED  
NEW SCHEDULE DATE OF EVENT: NOT REPORTED

-----  
CA EVENT CODE: CA191  
EVENT DESCRIPTION: RFI DRAFT REPORT COMMENTS  
EVENT SEQUENCE NUMBER: 3  
EVENT RESPONSIBLE AGENCY: EPA  
ACTUAL DATE OF EVENT: 05/30/1995  
ORIGINAL SCHEDULE DATE OF EVENT: NOT REPORTED  
NEW SCHEDULE DATE OF EVENT: NOT REPORTED

-----  
CA EVENT CODE: CA110  
EVENT DESCRIPTION: INVESTIGATION WORKPLAN RECEIVED  
EVENT SEQUENCE NUMBER: 8  
EVENT RESPONSIBLE AGENCY: EPA  
ACTUAL DATE OF EVENT: 03/03/1995  
ORIGINAL SCHEDULE DATE OF EVENT: NOT REPORTED  
NEW SCHEDULE DATE OF EVENT: NOT REPORTED

-----  
CA EVENT CODE: CA225IN  
EVENT DESCRIPTION: STABILIZATION MEASURES EVALUATION-FURTHER INVESTIGATION NECESSARY  
EVENT SEQUENCE NUMBER: 1  
EVENT RESPONSIBLE AGENCY: EPA  
ACTUAL DATE OF EVENT: 01/09/1995  
ORIGINAL SCHEDULE DATE OF EVENT: NOT REPORTED  
NEW SCHEDULE DATE OF EVENT: NOT REPORTED

-----  
CA EVENT CODE: CA190  
EVENT DESCRIPTION: INVESTIGATION REPORT RECEIVED  
EVENT SEQUENCE NUMBER: 3  
EVENT RESPONSIBLE AGENCY: EPA  
ACTUAL DATE OF EVENT: 12/08/1994  
ORIGINAL SCHEDULE DATE OF EVENT: 12/08/1994  
NEW SCHEDULE DATE OF EVENT: NOT REPORTED

-----  
CA EVENT CODE: CA190  
EVENT DESCRIPTION: INVESTIGATION REPORT RECEIVED  
EVENT SEQUENCE NUMBER: 7  
EVENT RESPONSIBLE AGENCY: EPA  
ACTUAL DATE OF EVENT: 12/08/1994  
ORIGINAL SCHEDULE DATE OF EVENT: NOT REPORTED  
NEW SCHEDULE DATE OF EVENT: NOT REPORTED

**Resource Conservation & Recovery Act - Corrective Action Facilities  
(RCRAC)**

-----  
CA EVENT CODE: **CA650**  
EVENT DESCRIPTION: **STABILIZATION CONSTRUCTION COMPLETED**  
EVENT SEQUENCE NUMBER: **2**  
EVENT RESPONSIBLE AGENCY: **EPA**  
ACTUAL DATE OF EVENT: **11/28/1994**  
ORIGINAL SCHEDULE DATE OF EVENT: **NOT REPORTED**  
NEW SCHEDULE DATE OF EVENT: **NOT REPORTED**

-----  
CA EVENT CODE: **CA600**  
EVENT DESCRIPTION: **STABILIZATION/INTERIM MEASURES DECISION**  
EVENT SEQUENCE NUMBER: **2**  
EVENT RESPONSIBLE AGENCY: **EPA**  
ACTUAL DATE OF EVENT: **10/03/1994**  
ORIGINAL SCHEDULE DATE OF EVENT: **NOT REPORTED**  
NEW SCHEDULE DATE OF EVENT: **NOT REPORTED**

-----  
CA EVENT CODE: **CA191**  
EVENT DESCRIPTION: **RFI DRAFT REPORT COMMENTS**  
EVENT SEQUENCE NUMBER: **2**  
EVENT RESPONSIBLE AGENCY: **EPA**  
ACTUAL DATE OF EVENT: **09/22/1994**  
ORIGINAL SCHEDULE DATE OF EVENT: **NOT REPORTED**  
NEW SCHEDULE DATE OF EVENT: **NOT REPORTED**

-----  
CA EVENT CODE: **CA150**  
EVENT DESCRIPTION: **INVESTIGATION WORKPLAN APPROVED**  
EVENT SEQUENCE NUMBER: **5**  
EVENT RESPONSIBLE AGENCY: **EPA**  
ACTUAL DATE OF EVENT: **09/22/1994**  
ORIGINAL SCHEDULE DATE OF EVENT: **NOT REPORTED**  
NEW SCHEDULE DATE OF EVENT: **NOT REPORTED**

-----  
CA EVENT CODE: **CA110**  
EVENT DESCRIPTION: **INVESTIGATION WORKPLAN RECEIVED**  
EVENT SEQUENCE NUMBER: **6**  
EVENT RESPONSIBLE AGENCY: **EPA**  
ACTUAL DATE OF EVENT: **08/23/1994**  
ORIGINAL SCHEDULE DATE OF EVENT: **NOT REPORTED**  
NEW SCHEDULE DATE OF EVENT: **NOT REPORTED**

-----  
CA EVENT CODE: **CA150**

**Resource Conservation & Recovery Act - Corrective Action Facilities  
(RCRAC)**

EVENT DESCRIPTION: **INVESTIGATION WORKPLAN APPROVED**  
EVENT SEQUENCE NUMBER: **4**  
EVENT RESPONSIBLE AGENCY: **EPA**  
ACTUAL DATE OF EVENT: **08/11/1994**  
ORIGINAL SCHEDULE DATE OF EVENT: **NOT REPORTED**  
NEW SCHEDULE DATE OF EVENT: **NOT REPORTED**

-----  
CA EVENT CODE: **CA650**  
EVENT DESCRIPTION: **STABILIZATION CONSTRUCTION COMPLETED**  
EVENT SEQUENCE NUMBER: **1**  
EVENT RESPONSIBLE AGENCY: **EPA**  
ACTUAL DATE OF EVENT: **06/23/1994**  
ORIGINAL SCHEDULE DATE OF EVENT: **NOT REPORTED**  
NEW SCHEDULE DATE OF EVENT: **NOT REPORTED**

-----  
CA EVENT CODE: **CA110**  
EVENT DESCRIPTION: **INVESTIGATION WORKPLAN RECEIVED**  
EVENT SEQUENCE NUMBER: **5**  
EVENT RESPONSIBLE AGENCY: **EPA**  
ACTUAL DATE OF EVENT: **06/01/1994**  
ORIGINAL SCHEDULE DATE OF EVENT: **05/31/1994**  
NEW SCHEDULE DATE OF EVENT: **NOT REPORTED**

-----  
CA EVENT CODE: **CA621**  
EVENT DESCRIPTION: **STABILIZATION MEASURES PROGRESS REPORT**  
EVENT SEQUENCE NUMBER: **3**  
EVENT RESPONSIBLE AGENCY: **EPA**  
ACTUAL DATE OF EVENT: **04/22/1994**  
ORIGINAL SCHEDULE DATE OF EVENT: **NOT REPORTED**  
NEW SCHEDULE DATE OF EVENT: **NOT REPORTED**

-----  
CA EVENT CODE: **CA150**  
EVENT DESCRIPTION: **INVESTIGATION WORKPLAN APPROVED**  
EVENT SEQUENCE NUMBER: **3**  
EVENT RESPONSIBLE AGENCY: **EPA**  
ACTUAL DATE OF EVENT: **04/07/1994**  
ORIGINAL SCHEDULE DATE OF EVENT: **NOT REPORTED**  
NEW SCHEDULE DATE OF EVENT: **NOT REPORTED**

-----  
CA EVENT CODE: **CA150**  
EVENT DESCRIPTION: **INVESTIGATION WORKPLAN APPROVED**  
EVENT SEQUENCE NUMBER: **6**

**Resource Conservation & Recovery Act - Corrective Action Facilities  
(RCRAC)**

EVENT RESPONSIBLE AGENCY: EPA  
ACTUAL DATE OF EVENT: 04/07/1994  
ORIGINAL SCHEDULE DATE OF EVENT: NOT REPORTED  
NEW SCHEDULE DATE OF EVENT: NOT REPORTED

-----  
CA EVENT CODE: CA110  
EVENT DESCRIPTION: INVESTIGATION WORKPLAN RECEIVED  
EVENT SEQUENCE NUMBER: 4  
EVENT RESPONSIBLE AGENCY: EPA  
ACTUAL DATE OF EVENT: 01/31/1994  
ORIGINAL SCHEDULE DATE OF EVENT: 04/11/1993  
NEW SCHEDULE DATE OF EVENT: NOT REPORTED

-----  
CA EVENT CODE: CA110  
EVENT DESCRIPTION: INVESTIGATION WORKPLAN RECEIVED  
EVENT SEQUENCE NUMBER: 9  
EVENT RESPONSIBLE AGENCY: EPA  
ACTUAL DATE OF EVENT: 01/31/1994  
ORIGINAL SCHEDULE DATE OF EVENT: NOT REPORTED  
NEW SCHEDULE DATE OF EVENT: NOT REPORTED

-----  
CA EVENT CODE: CA190  
EVENT DESCRIPTION: INVESTIGATION REPORT RECEIVED  
EVENT SEQUENCE NUMBER: 2  
EVENT RESPONSIBLE AGENCY: EPA  
ACTUAL DATE OF EVENT: 12/21/1993  
ORIGINAL SCHEDULE DATE OF EVENT: 03/12/1993  
NEW SCHEDULE DATE OF EVENT: NOT REPORTED

-----  
CA EVENT CODE: CA621  
EVENT DESCRIPTION: STABILIZATION MEASURES PROGRESS REPORT  
EVENT SEQUENCE NUMBER: 2  
EVENT RESPONSIBLE AGENCY: EPA  
ACTUAL DATE OF EVENT: 08/09/1993  
ORIGINAL SCHEDULE DATE OF EVENT: NOT REPORTED  
NEW SCHEDULE DATE OF EVENT: NOT REPORTED

-----  
CA EVENT CODE: CA150  
EVENT DESCRIPTION: INVESTIGATION WORKPLAN APPROVED  
EVENT SEQUENCE NUMBER: 2  
EVENT RESPONSIBLE AGENCY: EPA  
ACTUAL DATE OF EVENT: 06/08/1993

**Resource Conservation & Recovery Act - Corrective Action Facilities  
(RCRAC)**

ORIGINAL SCHEDULE DATE OF EVENT: NOT REPORTED

NEW SCHEDULE DATE OF EVENT: NOT REPORTED

-----  
CA EVENT CODE: CA621

EVENT DESCRIPTION: STABILIZATION MEASURES PROGRESS REPORT

EVENT SEQUENCE NUMBER: 1

EVENT RESPONSIBLE AGENCY: EPA

ACTUAL DATE OF EVENT: 06/07/1993

ORIGINAL SCHEDULE DATE OF EVENT: NOT REPORTED

NEW SCHEDULE DATE OF EVENT: NOT REPORTED

-----  
CA EVENT CODE: CA600

EVENT DESCRIPTION: STABILIZATION/INTERIM MEASURES DECISION

EVENT SEQUENCE NUMBER: 1

EVENT RESPONSIBLE AGENCY: EPA

ACTUAL DATE OF EVENT: 05/24/1993

ORIGINAL SCHEDULE DATE OF EVENT: NOT REPORTED

NEW SCHEDULE DATE OF EVENT: NOT REPORTED

-----  
CA EVENT CODE: CA191

EVENT DESCRIPTION: RFI DRAFT REPORT COMMENTS

EVENT SEQUENCE NUMBER: 1

EVENT RESPONSIBLE AGENCY: EPA

ACTUAL DATE OF EVENT: 05/04/1993

ORIGINAL SCHEDULE DATE OF EVENT: NOT REPORTED

NEW SCHEDULE DATE OF EVENT: NOT REPORTED

-----  
CA EVENT CODE: CA140

EVENT DESCRIPTION: INVESTIGATION WORKPLAN NOTICE OF DEFICIENCY ISSUED

EVENT SEQUENCE NUMBER: 3

EVENT RESPONSIBLE AGENCY: EPA

ACTUAL DATE OF EVENT: 04/16/1993

ORIGINAL SCHEDULE DATE OF EVENT: NOT REPORTED

NEW SCHEDULE DATE OF EVENT: NOT REPORTED

-----  
CA EVENT CODE: CA614

EVENT DESCRIPTION: STABILIZATION MEASURES WORKPLAN APPROVED

EVENT SEQUENCE NUMBER: 1

EVENT RESPONSIBLE AGENCY: EPA

ACTUAL DATE OF EVENT: 03/19/1993

ORIGINAL SCHEDULE DATE OF EVENT: NOT REPORTED

NEW SCHEDULE DATE OF EVENT: NOT REPORTED

**Resource Conservation & Recovery Act - Corrective Action Facilities  
(RCRAC)**

-----  
CA EVENT CODE: **CA190**  
EVENT DESCRIPTION: **INVESTIGATION REPORT RECEIVED**  
EVENT SEQUENCE NUMBER: **1**  
EVENT RESPONSIBLE AGENCY: **EPA**  
ACTUAL DATE OF EVENT: **03/16/1993**  
ORIGINAL SCHEDULE DATE OF EVENT: **03/12/1993**  
NEW SCHEDULE DATE OF EVENT: **NOT REPORTED**

-----  
CA EVENT CODE: **CA604**  
EVENT DESCRIPTION: **STABILIZATION MEASURES WORKPLAN RECD**  
EVENT SEQUENCE NUMBER: **1**  
EVENT RESPONSIBLE AGENCY: **EPA**  
ACTUAL DATE OF EVENT: **02/12/1993**  
ORIGINAL SCHEDULE DATE OF EVENT: **NOT REPORTED**  
NEW SCHEDULE DATE OF EVENT: **NOT REPORTED**

-----  
CA EVENT CODE: **CA110**  
EVENT DESCRIPTION: **INVESTIGATION WORKPLAN RECEIVED**  
EVENT SEQUENCE NUMBER: **3**  
EVENT RESPONSIBLE AGENCY: **EPA**  
ACTUAL DATE OF EVENT: **01/27/1993**  
ORIGINAL SCHEDULE DATE OF EVENT: **01/29/1993**  
NEW SCHEDULE DATE OF EVENT: **NOT REPORTED**

-----  
CA EVENT CODE: **CA140**  
EVENT DESCRIPTION: **INVESTIGATION WORKPLAN NOTICE OF DEFICIENCY ISSUED**  
EVENT SEQUENCE NUMBER: **2**  
EVENT RESPONSIBLE AGENCY: **EPA**  
ACTUAL DATE OF EVENT: **08/07/1992**  
ORIGINAL SCHEDULE DATE OF EVENT: **NOT REPORTED**  
NEW SCHEDULE DATE OF EVENT: **NOT REPORTED**

-----  
CA EVENT CODE: **CA110**  
EVENT DESCRIPTION: **INVESTIGATION WORKPLAN RECEIVED**  
EVENT SEQUENCE NUMBER: **1**  
EVENT RESPONSIBLE AGENCY: **EPA**  
ACTUAL DATE OF EVENT: **04/27/1992**  
ORIGINAL SCHEDULE DATE OF EVENT: **04/11/1992**  
NEW SCHEDULE DATE OF EVENT: **NOT REPORTED**

-----  
CA EVENT CODE: **CA075HI**

**Resource Conservation & Recovery Act - Corrective Action Facilities  
(RCRAC)**

EVENT DESCRIPTION: CA PRIORITIZATION-HIGH CA PRIORITY  
EVENT SEQUENCE NUMBER: 1  
EVENT RESPONSIBLE AGENCY: EPA  
ACTUAL DATE OF EVENT: 02/24/1992  
ORIGINAL SCHEDULE DATE OF EVENT: NOT REPORTED  
NEW SCHEDULE DATE OF EVENT: NOT REPORTED

-----  
CA EVENT CODE: CA150  
EVENT DESCRIPTION: INVESTIGATION WORKPLAN APPROVED  
EVENT SEQUENCE NUMBER: 1  
EVENT RESPONSIBLE AGENCY: EPA  
ACTUAL DATE OF EVENT: 09/26/1991  
ORIGINAL SCHEDULE DATE OF EVENT: NOT REPORTED  
NEW SCHEDULE DATE OF EVENT: NOT REPORTED

-----  
CA EVENT CODE: CA140  
EVENT DESCRIPTION: INVESTIGATION WORKPLAN NOTICE OF DEFICIENCY ISSUED  
EVENT SEQUENCE NUMBER: 1  
EVENT RESPONSIBLE AGENCY: EPA  
ACTUAL DATE OF EVENT: 08/07/1991  
ORIGINAL SCHEDULE DATE OF EVENT: NOT REPORTED  
NEW SCHEDULE DATE OF EVENT: NOT REPORTED

-----  
CA EVENT CODE: CA110  
EVENT DESCRIPTION: INVESTIGATION WORKPLAN RECEIVED  
EVENT SEQUENCE NUMBER: 2  
EVENT RESPONSIBLE AGENCY: EPA  
ACTUAL DATE OF EVENT: 04/27/1991  
ORIGINAL SCHEDULE DATE OF EVENT: 04/11/1991  
NEW SCHEDULE DATE OF EVENT: NOT REPORTED

-----  
CA EVENT CODE: CA100  
EVENT DESCRIPTION: INVESTIGATION IMPOSITION  
EVENT SEQUENCE NUMBER: 1  
EVENT RESPONSIBLE AGENCY: EPA  
ACTUAL DATE OF EVENT: 11/09/1990  
ORIGINAL SCHEDULE DATE OF EVENT: NOT REPORTED  
NEW SCHEDULE DATE OF EVENT: NOT REPORTED

-----  
CA EVENT CODE: CA050  
EVENT DESCRIPTION: RFA COMPLETED  
EVENT SEQUENCE NUMBER: 1



**Resource Conservation & Recovery Act - Corrective Action Facilities  
(RCRAC)**

EVENT RESPONSIBLE AGENCY: EPA  
ACTUAL DATE OF EVENT: 08/05/1988  
ORIGINAL SCHEDULE DATE OF EVENT: NOT REPORTED  
NEW SCHEDULE DATE OF EVENT: NOT REPORTED

-----  
CA EVENT CODE: CA070YE  
EVENT DESCRIPTION: DETERMINATION OF NEED FOR AN INVESTIGATION-INVESTIGATION IS NECESSARY  
EVENT SEQUENCE NUMBER: 1  
EVENT RESPONSIBLE AGENCY: EPA  
ACTUAL DATE OF EVENT: 08/05/1988  
ORIGINAL SCHEDULE DATE OF EVENT: NOT REPORTED  
NEW SCHEDULE DATE OF EVENT: NOT REPORTED

---

[Back to Report Summary](#)

# Resource Conservation & Recovery Act - Generator (RCRAGR06)

MAP ID# 3

Distance from Property: 0.023 mi. (121 ft.) W  
Elevation: 6,123 ft. (Higher than TP)

## FACILITY INFORMATION

EPA ID#: NM9570024423

NAME: KIRTLAND AIR FORCE BASE

ADDRESS: 2000 WYOMING BLVD SE

KIRTLAND AFB, NM 87117

CONTACT NAME: MELISSA B CLARK

CONTACT ADDRESS: 2000 WYOMING BLVD SE

KIRTLAND AFB NM 87117

CONTACT PHONE: 505-853-1588

NON-NOTIFIER: NOT A NON-NOTIFIER

DATE RECEIVED BY AGENCY: 02/28/2018

OWNER TYPE: FEDERAL

OWNER NAME: US AIR FORCE

OPERATOR TYPE: FEDERAL

OPERATOR NAME: US AIR FORCE

## CERTIFICATION

CERTIFICATION NAME:	CERTIFICATION TITLE:	CERTIFICATION SIGNED DATE:
MELISSA B CLARK	CHIEF, ENVIRONMENTAL MANAGEMENT	02/28/2018
JOHN S PIKE	CHIEF, INSTALLATION MANAGEMENT	02/25/2016
TOM D MILLER	COLONEL USAF, COMMANDER 377 AIR BASE WING	02/10/2014
JOHN KUBINEC	COMMANDER	02/15/2012
MICHAEL S DUVALL	COLONEL, USAF, COMMANDER	03/01/2010
ROBERT E SUMINSBY, JR.	COLONEL	02/22/2008
JOHN S PIKE	CHIEF, COMPLIANCE	02/28/2006
MARK COFFMAN	RCRA INSPECTOR	06/30/2005
JOHN R POLAND, GS-14	CHIEF, EM	02/02/2004
TERRY COOPER	CH, COMPLIANCE	02/25/2002
CHRISTOPHER B DEWITT	DIRECTOR EM	02/29/2000
JAMES S LEATHERWOOD	DIRECTOR, EM	03/18/1998
SCOTT E STREIFERT	LT COL, USAF	03/08/1996
GEORGE K PRATT	ACTING DIRECTOR	03/28/1994
THOMAS A NORRIS	DIRECTOR	03/30/1992
THOMAS W SULLIVAN	COLONEL, USAF	03/29/1990

## INDUSTRY CLASSIFICATION (NAICS)

92811 - NATIONAL SECURITY

### CURRENT ACTIVITY INFORMATION

GENERATOR STATUS: **LARGE QUANTITY GENERATOR** LAST UPDATED DATE: **05/03/2018**

SUBJECT TO CORRECTIVE ACTION UNIVERSE: **YES**

TDSFs POTENTIALLY SUBJECT TO CORRECTIVE ACTION UNDER 3004 (u)/(v) UNIVERSE: **YES**

TDSFs ONLY SUBJECT TO CORRECTIVE ACTION UNDER DISCRETIONARY AUTHORITIES UNIVERSE: **NO**

NON TDSFs WHERE RCRA CORRECTIVE ACTION HAS BEEN IMPOSED UNIVERSE: **NO**

CORRECTIVE ACTION WORKLOAD UNIVERSE: **YES**

IMPORTER: **NO**

UNDERGROUND INJECTION: **NO**

MIXED WASTE GENERATOR: **YES**

UNIVERSAL WASTE DESTINATION FACILITY: **NO**

RECYCLER: **NO**

TRANSFER FACILITY: **NO**

TRANSPORTER: **NO**

USED OIL FUEL BURNER: **NO**

## Resource Conservation & Recovery Act - Generator (RCRAGR06)

ONSITE BURNER EXEMPTION: **NO**

USED OIL PROCESSOR: **NO**

FURNACE EXEMPTION: **NO**

USED OIL FUEL MARKETER TO BURNER: **NO**

USED OIL REFINER: **NO**

SPECIFICATION USED OIL MARKETER: **NO**

USED OIL TRANSFER FACILITY: **NO**

USED OIL TRANSPORTER: **NO**

### COMPLIANCE, MONITORING AND ENFORCEMENT INFORMATION

#### EVALUATIONS

10/21/2019	CEI COMPLIANCE EVALUATION INSPECTION ON-SITE
12/03/2018	CEI COMPLIANCE EVALUATION INSPECTION ON-SITE
02/26/2018	CEI COMPLIANCE EVALUATION INSPECTION ON-SITE
05/22/2017	CEI COMPLIANCE EVALUATION INSPECTION ON-SITE
03/08/2016	CEI COMPLIANCE EVALUATION INSPECTION ON-SITE
02/23/2015	CEI COMPLIANCE EVALUATION INSPECTION ON-SITE
01/27/2014	CEI COMPLIANCE EVALUATION INSPECTION ON-SITE
03/18/2013	CEI COMPLIANCE EVALUATION INSPECTION ON-SITE
11/01/2012	FCI FOCUSED COMPLIANCE INSPECTION
03/26/2012	CEI COMPLIANCE EVALUATION INSPECTION ON-SITE
09/20/2010	CEI COMPLIANCE EVALUATION INSPECTION ON-SITE
04/20/2010	CEI COMPLIANCE EVALUATION INSPECTION ON-SITE
04/19/2010	CAC CORRECTIVE ACTION COMPLIANCE EVALUATION
03/08/2010	CEI COMPLIANCE EVALUATION INSPECTION ON-SITE
07/14/2008	CEI COMPLIANCE EVALUATION INSPECTION ON-SITE
05/04/2007	SNY SIGNIFICANT NON-COMPLIER
05/03/2007	SNN NOT A SIGNIFICANT NON-COMPLIER
10/30/2006	CEI COMPLIANCE EVALUATION INSPECTION ON-SITE
02/13/2006	CEI COMPLIANCE EVALUATION INSPECTION ON-SITE
06/13/2005	CEI COMPLIANCE EVALUATION INSPECTION ON-SITE
05/26/2004	FCI FOCUSED COMPLIANCE INSPECTION
11/25/2003	SNY SIGNIFICANT NON-COMPLIER
11/24/2003	SNN NOT A SIGNIFICANT NON-COMPLIER
09/23/2003	CEI COMPLIANCE EVALUATION INSPECTION ON-SITE
03/05/2003	SNN NOT A SIGNIFICANT NON-COMPLIER
06/03/2002	CEI COMPLIANCE EVALUATION INSPECTION ON-SITE
06/03/2002	SNY SIGNIFICANT NON-COMPLIER
03/07/2002	CEI COMPLIANCE EVALUATION INSPECTION ON-SITE
06/04/2001	CEI COMPLIANCE EVALUATION INSPECTION ON-SITE
06/14/1999	CEI COMPLIANCE EVALUATION INSPECTION ON-SITE
06/14/1999	SNY SIGNIFICANT NON-COMPLIER
03/10/1998	CEI COMPLIANCE EVALUATION INSPECTION ON-SITE
03/10/1997	GME GROUNDWATER MONITORING EVALUATION
02/24/1997	CEI COMPLIANCE EVALUATION INSPECTION ON-SITE
06/03/1996	CDI CASE DEVELOPMENT INSPECTION
02/29/1996	CEI COMPLIANCE EVALUATION INSPECTION ON-SITE
02/27/1995	SNN NOT A SIGNIFICANT NON-COMPLIER
02/03/1995	SNY SIGNIFICANT NON-COMPLIER
11/21/1994	CEI COMPLIANCE EVALUATION INSPECTION ON-SITE

## Resource Conservation & Recovery Act - Generator (RCRAGR06)

08/04/1994	SNN NOT A SIGNIFICANT NON-COMPLIER
07/15/1994	SNN NOT A SIGNIFICANT NON-COMPLIER
06/29/1994	GME GROUNDWATER MONITORING EVALUATION
05/31/1994	CEI COMPLIANCE EVALUATION INSPECTION ON-SITE
05/13/1994	SNY SIGNIFICANT NON-COMPLIER
03/14/1994	CEI COMPLIANCE EVALUATION INSPECTION ON-SITE
02/28/1994	SNN NOT A SIGNIFICANT NON-COMPLIER
11/01/1993	SNY SIGNIFICANT NON-COMPLIER
10/15/1993	SNY SIGNIFICANT NON-COMPLIER
07/13/1993	CEI COMPLIANCE EVALUATION INSPECTION ON-SITE
04/19/1993	SNN NOT A SIGNIFICANT NON-COMPLIER
12/11/1992	SNY SIGNIFICANT NON-COMPLIER
08/24/1992	CEI COMPLIANCE EVALUATION INSPECTION ON-SITE
07/17/1992	CEI COMPLIANCE EVALUATION INSPECTION ON-SITE
10/17/1991	SNN NOT A SIGNIFICANT NON-COMPLIER
09/10/1991	SNN NOT A SIGNIFICANT NON-COMPLIER
08/09/1991	SNY SIGNIFICANT NON-COMPLIER
08/06/1991	CEI COMPLIANCE EVALUATION INSPECTION ON-SITE
07/29/1991	FCI FOCUSED COMPLIANCE INSPECTION
06/13/1991	CEI COMPLIANCE EVALUATION INSPECTION ON-SITE
06/13/1991	SNY SIGNIFICANT NON-COMPLIER
09/25/1990	CEI COMPLIANCE EVALUATION INSPECTION ON-SITE
08/27/1990	GME GROUNDWATER MONITORING EVALUATION
07/17/1989	CEI COMPLIANCE EVALUATION INSPECTION ON-SITE
08/01/1988	CEI COMPLIANCE EVALUATION INSPECTION ON-SITE
03/04/1988	NRR NON-FINANCIAL RECORD REVIEW
08/06/1987	NRR NON-FINANCIAL RECORD REVIEW
02/17/1987	CEI COMPLIANCE EVALUATION INSPECTION ON-SITE

### VIOLATIONS

10/21/2019	262.A GENERATORS - GENERAL
10/21/2019	273.B UNIVERSAL WASTE - SMALL QUANTITY HANDLERS
12/03/2018	262.A GENERATORS - GENERAL
12/03/2018	262.C GENERATORS - PRE-TRANSPORT
12/03/2018	262.M PREPAREDNESS, PREVENTION, AND EMERGENCY PROCEDURES
12/03/2018	273.B UNIVERSAL WASTE - SMALL QUANTITY HANDLERS
02/26/2018	262.A GENERATORS - GENERAL
02/26/2018	262.C GENERATORS - PRE-TRANSPORT
02/26/2018	265.I TSD IS-CONTAINER USE AND MANAGEMENT
02/26/2018	273.B UNIVERSAL WASTE - SMALL QUANTITY HANDLERS
05/22/2017	262.A GENERATORS - GENERAL
05/22/2017	262.C GENERATORS - PRE-TRANSPORT
05/22/2017	265.B TSD IS-GENERAL FACILITY STANDARDS
05/22/2017	265.I TSD IS-CONTAINER USE AND MANAGEMENT
05/22/2017	273.B UNIVERSAL WASTE - SMALL QUANTITY HANDLERS
03/08/2016	262.C GENERATORS - PRE-TRANSPORT

## Resource Conservation & Recovery Act - Generator (RCRAGR06)

03/08/2016	273.B UNIVERSAL WASTE - SMALL QUANTITY HANDLERS
02/23/2015	262.A GENERATORS - GENERAL
02/23/2015	270.A PERMITS - GENERAL INFORMATION
02/23/2015	273.B UNIVERSAL WASTE - SMALL QUANTITY HANDLERS
01/27/2014	262.A GENERATORS - GENERAL
01/27/2014	262.C GENERATORS - PRE-TRANSPORT
01/27/2014	262.D GENERATORS - RECORDS/REPORTING
01/27/2014	273.B UNIVERSAL WASTE - SMALL QUANTITY HANDLERS
01/27/2014	279.C USED OIL - GENERATORS
03/18/2013	262.C GENERATORS - PRE-TRANSPORT
03/18/2013	273.B UNIVERSAL WASTE - SMALL QUANTITY HANDLERS
03/26/2012	262.C GENERATORS - PRE-TRANSPORT
03/26/2012	273.B UNIVERSAL WASTE - SMALL QUANTITY HANDLERS
03/26/2012	PCR PERMIT CONDITION OR REQUIREMENT
09/20/2010	262.A GENERATORS - GENERAL
09/20/2010	PCR PERMIT CONDITION OR REQUIREMENT
07/14/2008	262.A GENERATORS - GENERAL
07/14/2008	270.A PERMITS - GENERAL INFORMATION
07/14/2008	273.B UNIVERSAL WASTE - SMALL QUANTITY HANDLERS
07/14/2008	279.C USED OIL - GENERATORS
07/14/2008	PCR PERMIT CONDITION OR REQUIREMENT
10/30/2006	262.B GENERATORS - MANIFEST
10/30/2006	262.C GENERATORS - PRE-TRANSPORT
02/13/2006	262.C GENERATORS - PRE-TRANSPORT
02/13/2006	264.D TSD - CONTINGENCY PLAN AND EMERGENCY PROCEDURES
02/13/2006	268.A LDR - GENERAL
02/13/2006	270.D PERMITS - CHANGES
02/13/2006	273.B UNIVERSAL WASTE - SMALL QUANTITY HANDLERS
02/13/2006	PCR PERMIT CONDITION OR REQUIREMENT
06/13/2005	262.C GENERATORS - PRE-TRANSPORT
06/13/2005	273.B UNIVERSAL WASTE - SMALL QUANTITY HANDLERS
06/13/2005	279.C USED OIL - GENERATORS
09/23/2003	264.A TSD - GENERAL
09/23/2003	264.B TSD - GENERAL FACILITY STANDARDS
09/23/2003	264.D TSD - CONTINGENCY PLAN AND EMERGENCY PROCEDURES
09/23/2003	268.A LDR - GENERAL
09/23/2003	270.B PERMITS - APPLICATION
06/03/2002	262.A GENERATORS - GENERAL
06/14/1999	262.C GENERATORS - PRE-TRANSPORT
06/14/1999	264.B TSD - GENERAL FACILITY STANDARDS
03/10/1998	262.A GENERATORS - GENERAL
02/28/1997	268.A LDR - GENERAL
03/14/1996	262.A GENERATORS - GENERAL
03/14/1996	268.A LDR - GENERAL
02/03/1995	262.A GENERATORS - GENERAL

## Resource Conservation & Recovery Act - Generator (RCRAGR06)

05/13/1994	262.C GENERATORS - PRE-TRANSPORT
11/01/1993	262.A GENERATORS - GENERAL
11/01/1993	262.C GENERATORS - PRE-TRANSPORT
11/01/1993	264.B TSD - GENERAL FACILITY STANDARDS
11/01/1993	264.E TSD - MANIFEST/RECORDS/REPORTING
11/01/1993	268.A LDR - GENERAL
10/15/1993	FEA FORMAL ENFORCEMENT AGREEMENT OR ORDER
12/11/1992	262.A GENERATORS - GENERAL
12/11/1992	262.C GENERATORS - PRE-TRANSPORT
08/09/1991	262.A GENERATORS - GENERAL
08/09/1991	264.B TSD - GENERAL FACILITY STANDARDS
08/08/1991	264.C TSD - PREPAREDNESS AND PREVENTION
08/07/1991	262.A GENERATORS - GENERAL
08/06/1991	262.A GENERATORS - GENERAL
06/13/1991	264.G TSD - CLOSURE/POST-CLOSURE
09/25/1990	264.A TSD - GENERAL
09/25/1990	264.G TSD - CLOSURE/POST-CLOSURE
09/25/1990	268.A LDR - GENERAL
07/17/1989	264.A TSD - GENERAL
07/17/1989	264.G TSD - CLOSURE/POST-CLOSURE
08/01/1988	264.G TSD - CLOSURE/POST-CLOSURE
08/01/1988	265.F TSD IS-GROUND-WATER MONITORING
03/04/1988	264.G TSD - CLOSURE/POST-CLOSURE
03/04/1988	265.F TSD IS-GROUND-WATER MONITORING
08/06/1987	264.A TSD - GENERAL
02/17/1987	264.A TSD - GENERAL
02/17/1987	264.G TSD - CLOSURE/POST-CLOSURE

### ENFORCEMENTS

12/16/2019	120 WRITTEN INFORMAL
02/08/2019	120 WRITTEN INFORMAL
12/07/2018	310 FINAL 3008(A) COMPLIANCE ORDER
06/07/2018	125 NOT REPORTED
01/31/2018	310 FINAL 3008(A) COMPLIANCE ORDER
10/18/2017	125 NOT REPORTED
05/04/2016	120 WRITTEN INFORMAL
10/01/2015	120 WRITTEN INFORMAL
11/07/2014	120 WRITTEN INFORMAL
06/24/2013	120 WRITTEN INFORMAL
08/01/2012	120 WRITTEN INFORMAL
03/17/2011	120 WRITTEN INFORMAL
09/29/2009	310 FINAL 3008(A) COMPLIANCE ORDER
05/22/2009	140 LETTER OF INTENT TO INITIATE ENFORCEMENT ACTION
12/05/2008	310 FINAL 3008(A) COMPLIANCE ORDER
04/18/2008	210 INITIAL 3008(A) COMPLIANCE
02/16/2007	310 FINAL 3008(A) COMPLIANCE ORDER

## Resource Conservation & Recovery Act - Generator (RCRAGR06)

05/26/2005	210 INITIAL 3008(A) COMPLIANCE
06/06/2003	310 FINAL 3008(A) COMPLIANCE ORDER
11/15/2002	210 INITIAL 3008(A) COMPLIANCE
10/17/2002	310 FINAL 3008(A) COMPLIANCE ORDER
06/16/2000	210 INITIAL 3008(A) COMPLIANCE
05/18/1999	310 FINAL 3008(A) COMPLIANCE ORDER
12/15/1998	210 INITIAL 3008(A) COMPLIANCE
03/10/1998	120 WRITTEN INFORMAL
02/25/1997	210 INITIAL 3008(A) COMPLIANCE
03/15/1996	120 WRITTEN INFORMAL
02/03/1995	210 INITIAL 3008(A) COMPLIANCE
05/31/1994	120 WRITTEN INFORMAL
05/13/1994	210 INITIAL 3008(A) COMPLIANCE
11/01/1993	210 INITIAL 3008(A) COMPLIANCE
12/11/1992	210 INITIAL 3008(A) COMPLIANCE
12/30/1991	120 WRITTEN INFORMAL
09/03/1991	120 WRITTEN INFORMAL
07/29/1991	310 FINAL 3008(A) COMPLIANCE ORDER
06/13/1991	120 WRITTEN INFORMAL
02/28/1990	310 FINAL 3008(A) COMPLIANCE ORDER
08/03/1989	120 WRITTEN INFORMAL
10/20/1988	120 WRITTEN INFORMAL
09/30/1988	210 INITIAL 3008(A) COMPLIANCE
10/06/1987	210 INITIAL 3008(A) COMPLIANCE
08/06/1987	120 WRITTEN INFORMAL
05/19/1987	120 WRITTEN INFORMAL
04/09/1987	820 EPA TO STATE ADMINISTRATIVE REFERRAL

### HAZARDOUS WASTE

#### D000

D001	IGNITABLE WASTE
D002	CORROSIVE WASTE
D003	REACTIVE WASTE
D004	ARSENIC
D005	BARIUM
D006	CADMIUM
D007	CHROMIUM
D008	LEAD
D009	MERCURY
D010	SELENIUM
D011	SILVER
D016	2,4-D (2,4-DICHLOROPHENOXYACETIC ACID)
D018	BENZENE
D019	CARBON TETRACHLORIDE
D021	CHLOROBENZENE

## Resource Conservation & Recovery Act - Generator (RCRAGR06)

D022	CHLOROFORM
D023	O-CRESOL
D024	M-CRESOL
D025	P-CRESOL
D026	CRESOL
D027	1,4-DICHLOROBENZENE
D028	1,2-DICHLOROETHANE
D035	METHYL ETHYL KETONE
D038	PYRIDINE
D039	TETRACHLOROETHYLENE
D040	TRICHLORETHYLENE
F001	THE FOLLOWING SPENT HALOGENATED SOLVENTS USED IN DEGREASING: TETRACHLOROETHYLENE, TRICHLORETHYLENE, METHYLENE CHLORIDE, 1,1,1-TRICHLOROETHANE, CARBON TETRACHLORIDE AND CHLORINATED FLUOROCARBONS; ALL SPENT SOLVENT MIXTURES/BLENDS USED IN DEGREASING CONTAINING, BEFORE USE, A TOTAL OF TEN PERCENT OR MORE (BY VOLUME) OF ONE OR MORE OF THE ABOVE HALOGENATED SOLVENTS OR THOSE SOLVENTS LISTED IN F002, F004, AND F005; AND STILL BOTTOMS FROM THE RECOVERY OF THESE SPENT SOLVENTS AND SPENT SOLVENT MIXTURES.
F002	THE FOLLOWING SPENT HALOGENATED SOLVENTS: TETRACHLOROETHYLENE, METHYLENE CHLORIDE, TRICHLOROETHYLENE, 1,1,1-TRICHLOROETHANE, CHLOROBENZENE, 1,1,2-TRICHLORO-1,2,2-TRIFLUOROETHANE, ORTHO-DICHLOROBENZENE, TRICHLOROFLUOROMETHANE, AND 1,1,2-TRICHLOROETHANE; ALL SPENT SOLVENT MIXTURES/BLENDS CONTAINING, BEFORE USE, A TOTAL OF TEN PERCENT OR MORE (BY VOLUME) OF ONE OR MORE OF THE ABOVE HALOGENATED SOLVENTS OR THOSE SOLVENTS LISTED IN F001, F004, AND F005; AND STILL BOTTOMS FROM THE RECOVERY OF THESE SPENT SOLVENTS AND SPENT SOLVENT MIXTURES.
F003	THE FOLLOWING SPENT NON-HALOGENATED SOLVENTS: XYLENE, ACETONE, ETHYL ACETATE, ETHYL BENZENE, ETHYL ETHER, METHYL ISOBUTYL KETONE, N-BUTYL ALCOHOL, CYCLOHEXANONE, AND METHANOL; ALL SPENT SOLVENT MIXTURES/BLENDS CONTAINING, BEFORE USE, ONLY THE ABOVE SPENT NONHALOGENATED SOLVENTS; AND ALL SPENT SOLVENT MIXTURES/BLENDS CONTAINING, BEFORE USE, ONE OR MORE OF THE ABOVE NONHALOGENATED SOLVENTS, AND A TOTAL OF TEN PERCENT OR MORE (BY VOLUME) OF ONE OR MORE OF THOSE SOLVENTS LISTED IN F001, F002, F004, AND F005; AND STILL BOTTOMS FROM THE RECOVERY OF THESE SPENT SOLVENTS AND SPENT SOLVENT MIXTURES.
F004	THE FOLLOWING SPENT NONHALOGENATED SOLVENTS: CRESOLS, CRESYLIC ACID, AND NITROBENZENE; AND THE STILL BOTTOMS FROM THE RECOVERY OF THESE SOLVENTS; ALL SPENT SOLVENT MIXTURES/BLENDS CONTAINING, BEFORE USE, A TOTAL OF TEN PERCENT OR MORE (BY VOLUME) OF ONE OR MORE OF THE ABOVE NONHALOGENATED SOLVENTS OR THOSE SOLVENTS LISTED IN F001, F002, AND F005; AND STILL BOTTOMS FROM THE RECOVERY OF THESE SPENT SOLVENTS AND SPENT SOLVENT MIXTURES.
F005	THE FOLLOWING SPENT NONHALOGENATED SOLVENTS: TOLUENE, METHYL ETHYL KETONE, CARBON DISULFIDE, ISOBUTANOL, PYRIDINE, BENZENE, 2-ETHOXYETHANOL, AND 2-NITROPROPANE; ALL SPENT SOLVENT MIXTURES/BLENDS CONTAINING, BEFORE USE, A TOTAL OF TEN PERCENT OR MORE (BY VOLUME) OF ONE OR MORE OF THE ABOVE NONHALOGENATED SOLVENTS OR THOSE SOLVENTS LISTED IN F001, F002, OR F004; AND STILL BOTTOMS FROM THE RECOVERY OF THESE SPENT SOLVENTS AND SPENT SOLVENT MIXTURES.
F024	PROCESS WASTES INCLUDING, BUT NOT LIMITED TO, DISTILLATION RESIDUES, HEAVY ENDS, TARS, AND REACTOR CLEAN-OUT WASTES, FROM THE PRODUCTION OF CERTAIN CHLORINATED ALIPHATIC HYDROCARBONS BY FREE RADICAL CATALYZED PROCESSES. THESE CHLORINATED ALIPHATIC HYDROCARBONS ARE THOSE HAVING CARBON CHAIN LENGTHS RANGING FROM ONE TO AND INCLUDING FIVE, WITH VARYING AMOUNTS AND POSITIONS OF CHLORINE SUBSTITUTION. (THIS LISTING DOES NOT INCLUDE WASTEWATERS, WASTEWATER TREATMENT SLUDGE, SPENT CATALYSTS, AND WASTES LISTED IN SECTIONS 261.31. OR 261.32)
P001	2H-1-BENZOPYRAN-2-ONE, 4-HYDROXY-3-(3-OXO-1-PHENYLBUTYL)-, & SALTS, WHEN PRESENT AT CONCENTRATIONS GREATER THAN 0.3%
P001	WARFARIN, & SALTS, WHEN PRESENT AT CONCENTRATIONS GREATER THAN 0.3%
P006	ALUMINUM PHOSPHIDE (R,T)
P015	BERYLLIUM
P105	SODIUM AZIDE
U002	2-PROPANONE (I)



## Resource Conservation & Recovery Act - Generator (RCRAGR06)

U002 ACETONE (I)  
U075 DICHLORODIFLUOROMETHANE  
U075 METHANE, DICHLORODIFLUORO-  
U077 ETHANE, 1,2-DICHLORO-  
U077 ETHYLENE DICHLORIDE  
U080 METHANE, DICHLORO-  
U080 METHYLENE CHLORIDE  
U108 1,4-DIETHYLENEOXIDE  
U108 1,4-DIOXANE  
U112 ACETIC ACID, ETHYL ESTER (I)  
U112 ETHYL ACETATE (I)  
U117 ETHANE, 1,1'-OXYBIS-(I)  
U117 ETHYL ETHER (I)  
U121 METHANE, TRICHLOROFLUORO-  
U121 TRICHLOROMONOFUOROMETHANE  
U122 FORMALDEHYDE  
U133 HYDRAZINE (R,T)  
U134 HYDROFLUORIC ACID (C,T)  
U134 HYDROGEN FLUORIDE (C,T)  
U140 1-PROPANOL, 2-METHYL- (I,T)  
U140 ISOBUTYL ALCOHOL (I,T)  
U154 METHANOL (I)  
U154 METHYL ALCOHOL (I)  
U159 2-BUTANONE (I,T)  
U159 METHYL ETHYL KETONE (MEK) (I,T)  
U161 4-METHYL-2-PENTANONE (I)  
U161 METHYL ISOBUTYL KETONE (I)  
U161 PENTANOL, 4-METHYL-  
U170 P-NITROPHENOL (I,T)  
U170 PHENOL, 4-NITRO-  
U196 PYRIDINE  
U205 SELENIUM SULFIDE  
U205 SELENIUM SULFIDE SES2 (R,T)  
U210 ETHENE, TETRACHLORO-  
U217 NITRIC ACID, THALLIUM(1+) SALT  
U217 THALLIUM(I) NITRATE  
U220 BENZENE, METHYL-  
U220 TOLUENE  
U226 ETHANE, 1,1,1-TRICHLORO-  
U226 METHYL CHLOROFORM  
U227 1,1,2-TRICHLOROETHANE  
U227 ETHANE, 1,1,2-TRICHLORO-  
U228 ETHENE, TRICHLORO-  
U228 TRICHLOROETHYLENE  
U229

# Resource Conservation & Recovery Act - Generator (RCRAGR06)

U239 BENZENE, DIMETHYL- (I,T)  
 U239 XYLENE (I)  
 U240 2,4-D, SALTS & ESTERS  
 U240 ACETIC ACID, (2,4-DICHLOROPHENOXY)-, SALTS & ESTERS  
 U242  
 U248 2H-1-BENZOPYRAN-2-ONE, 4-HYDROXY-3-(3-OXO-1-PHENYL-BUTYL)-, & SALTS, WHEN PRESENT AT CONCENTRATIONS OF 0.3% OR LESS  
 U248 WARFARIN, & SALTS, WHEN PRESENT AT CONCENTRATIONS OF 0.3% OR LESS  
 U249 ZINC PHOSPHIDE ZN3P2, WHEN PRESENT AT CONCENTRATIONS OF 10% OR LESS

UNIVERSAL WASTE

WASTE TYPE:	ACCUMULATED WASTE ON-SITE:	GENERATED WASTE ON-SITE:	SOURCE TYPE:
BATTERIES	YES	YES	NOTIFICATION
LAMPS	YES	YES	NOTIFICATION
MERCURY CONTAINING EQUIPMENT	YES	YES	NOTIFICATION
BATTERIES	YES	YES	ANNUAL/BIENNIAL REPORT
LAMPS	YES	YES	ANNUAL/BIENNIAL REPORT
PESTICIDES	NO	NO	ANNUAL/BIENNIAL REPORT
PESTICIDES	UNKNOWN	UNKNOWN	ANNUAL/BIENNIAL REPORT
MERCURY CONTAINING EQUIPMENT	YES	YES	ANNUAL/BIENNIAL REPORT

CORRECTIVE ACTION AREA (RELEASE)

AREA NAME:	AIR:	GROUNDWATER:	SOIL:	SURFACE WASTE:
APPENDIX I(2A) SWMUS	----	----	----	----
APPENDEX II(2B) SWMUS	----	----	----	----
APPENDEX III(2C) SWMUS	----	----	----	----
APPENDIX IV (2D-2) SWMUS	----	----	----	----
APPENDIX V (2E) SWMUS	----	----	----	----
ENTIRE FACILITY	----	Y	Y	----
APPENDIX IV (2D-1) RAD SWMUS	----	----	----	----
MISC SWMUS	----	----	----	----
LF-001	----	----	----	----
LF-002	----	----	----	----
LF-008	----	----	----	----
ST-064	----	----	----	----
ST-070-E (ST-219)	----	----	----	----
ST-106	----	----	----	----
ST-249	----	----	----	----
ST-271	----	----	----	----
OT-010	----	----	----	----
OT-046	----	----	----	----
RW-006	----	----	----	----
WP-026	----	----	----	----
FT-013	----	----	----	----
CW-571	----	----	Y	----

# Resource Conservation & Recovery Act - Generator (RCRAGR06)

OT-572	----	----	Y	----
OT - 573	----	----	Y	----
SS - 575	----	----	Y	----

## CORRECTIVE ACTION EVENT

CA EVENT CODE: **CA375**  
EVENT DESCRIPTION: **INTERIM DECISION FOR NO FURTHER ACTION**  
EVENT SEQUENCE NUMBER: **1**  
EVENT RESPONSIBLE AGENCY: **JOINT**  
ACTUAL DATE OF EVENT: **03/27/2018**  
ORIGINAL SCHEDULE DATE OF EVENT: **03/27/2018**  
NEW SCHEDULE DATE OF EVENT: **NOT REPORTED**

-----  
CA EVENT CODE: **CA550NR**  
EVENT DESCRIPTION: **REMEDY CONSTRUCTION-NO REMEDY CONSTRUCTED**  
EVENT SEQUENCE NUMBER: **1**  
EVENT RESPONSIBLE AGENCY: **STATE**  
ACTUAL DATE OF EVENT: **03/27/2018**  
ORIGINAL SCHEDULE DATE OF EVENT: **03/27/2018**  
NEW SCHEDULE DATE OF EVENT: **NOT REPORTED**

-----  
CA EVENT CODE: **CA550NR**  
EVENT DESCRIPTION: **REMEDY CONSTRUCTION-NO REMEDY CONSTRUCTED**  
EVENT SEQUENCE NUMBER: **2**  
EVENT RESPONSIBLE AGENCY: **STATE**  
ACTUAL DATE OF EVENT: **03/27/2018**  
ORIGINAL SCHEDULE DATE OF EVENT: **03/27/2018**  
NEW SCHEDULE DATE OF EVENT: **NOT REPORTED**

-----  
CA EVENT CODE: **CA550NR**  
EVENT DESCRIPTION: **REMEDY CONSTRUCTION-NO REMEDY CONSTRUCTED**  
EVENT SEQUENCE NUMBER: **3**  
EVENT RESPONSIBLE AGENCY: **STATE**  
ACTUAL DATE OF EVENT: **03/27/2018**  
ORIGINAL SCHEDULE DATE OF EVENT: **03/27/2018**  
NEW SCHEDULE DATE OF EVENT: **NOT REPORTED**

-----  
CA EVENT CODE: **CA400**  
EVENT DESCRIPTION: **REMEDY DECISION**  
EVENT SEQUENCE NUMBER: **4**  
EVENT RESPONSIBLE AGENCY: **STATE**  
ACTUAL DATE OF EVENT: **03/27/2018**  
ORIGINAL SCHEDULE DATE OF EVENT: **03/27/2018**

## Resource Conservation & Recovery Act - Generator (RCRAGR06)

NEW SCHEDULE DATE OF EVENT: **NOT REPORTED**

-----  
CA EVENT CODE: **CA550NR**  
EVENT DESCRIPTION: **REMEDY CONSTRUCTION-NO REMEDY CONSTRUCTED**  
EVENT SEQUENCE NUMBER: **4**  
EVENT RESPONSIBLE AGENCY: **STATE**  
ACTUAL DATE OF EVENT: **03/27/2018**  
ORIGINAL SCHEDULE DATE OF EVENT: **03/27/2018**  
NEW SCHEDULE DATE OF EVENT: **NOT REPORTED**

-----  
CA EVENT CODE: **CA400**  
EVENT DESCRIPTION: **REMEDY DECISION**  
EVENT SEQUENCE NUMBER: **5**  
EVENT RESPONSIBLE AGENCY: **STATE**  
ACTUAL DATE OF EVENT: **03/27/2018**  
ORIGINAL SCHEDULE DATE OF EVENT: **03/27/2018**  
NEW SCHEDULE DATE OF EVENT: **NOT REPORTED**

-----  
CA EVENT CODE: **CA400**  
EVENT DESCRIPTION: **REMEDY DECISION**  
EVENT SEQUENCE NUMBER: **6**  
EVENT RESPONSIBLE AGENCY: **STATE**  
ACTUAL DATE OF EVENT: **03/27/2018**  
ORIGINAL SCHEDULE DATE OF EVENT: **03/27/2018**  
NEW SCHEDULE DATE OF EVENT: **NOT REPORTED**

-----  
CA EVENT CODE: **CA400**  
EVENT DESCRIPTION: **REMEDY DECISION**  
EVENT SEQUENCE NUMBER: **7**  
EVENT RESPONSIBLE AGENCY: **STATE**  
ACTUAL DATE OF EVENT: **03/27/2018**  
ORIGINAL SCHEDULE DATE OF EVENT: **03/27/2018**  
NEW SCHEDULE DATE OF EVENT: **NOT REPORTED**

-----  
CA EVENT CODE: **CA375**  
EVENT DESCRIPTION: **INTERIM DECISION FOR NO FURTHER ACTION**  
EVENT SEQUENCE NUMBER: **29**  
EVENT RESPONSIBLE AGENCY: **STATE**  
ACTUAL DATE OF EVENT: **03/27/2018**  
ORIGINAL SCHEDULE DATE OF EVENT: **03/27/2018**  
NEW SCHEDULE DATE OF EVENT: **NOT REPORTED**

**Resource Conservation & Recovery Act - Generator (RCRAGR06)**

CA EVENT CODE: **CA375**  
EVENT DESCRIPTION: **INTERIM DECISION FOR NO FURTHER ACTION**  
EVENT SEQUENCE NUMBER: **30**  
EVENT RESPONSIBLE AGENCY: **STATE**  
ACTUAL DATE OF EVENT: **03/27/2018**  
ORIGINAL SCHEDULE DATE OF EVENT: **03/27/2018**  
NEW SCHEDULE DATE OF EVENT: **NOT REPORTED**

-----  
CA EVENT CODE: **CA375**  
EVENT DESCRIPTION: **INTERIM DECISION FOR NO FURTHER ACTION**  
EVENT SEQUENCE NUMBER: **31**  
EVENT RESPONSIBLE AGENCY: **STATE**  
ACTUAL DATE OF EVENT: **03/27/2018**  
ORIGINAL SCHEDULE DATE OF EVENT: **03/27/2018**  
NEW SCHEDULE DATE OF EVENT: **NOT REPORTED**

-----  
CA EVENT CODE: **CA650**  
EVENT DESCRIPTION: **STABILIZATION CONSTRUCTION COMPLETED**  
EVENT SEQUENCE NUMBER: **2**  
EVENT RESPONSIBLE AGENCY: **STATE**  
ACTUAL DATE OF EVENT: **04/23/2012**  
ORIGINAL SCHEDULE DATE OF EVENT: **NOT REPORTED**  
NEW SCHEDULE DATE OF EVENT: **NOT REPORTED**

-----  
CA EVENT CODE: **CA600**  
EVENT DESCRIPTION: **STABILIZATION/INTERIM MEASURES DECISION**  
EVENT SEQUENCE NUMBER: **5**  
EVENT RESPONSIBLE AGENCY: **STATE**  
ACTUAL DATE OF EVENT: **12/23/2011**  
ORIGINAL SCHEDULE DATE OF EVENT: **NOT REPORTED**  
NEW SCHEDULE DATE OF EVENT: **NOT REPORTED**

-----  
CA EVENT CODE: **CA600**  
EVENT DESCRIPTION: **STABILIZATION/INTERIM MEASURES DECISION**  
EVENT SEQUENCE NUMBER: **6**  
EVENT RESPONSIBLE AGENCY: **STATE**  
ACTUAL DATE OF EVENT: **12/01/2011**  
ORIGINAL SCHEDULE DATE OF EVENT: **NOT REPORTED**  
NEW SCHEDULE DATE OF EVENT: **NOT REPORTED**

-----  
CA EVENT CODE: **CA600**

## Resource Conservation & Recovery Act - Generator (RCRAGR06)

EVENT DESCRIPTION: **STABILIZATION/INTERIM MEASURES DECISION**  
EVENT SEQUENCE NUMBER: **7**  
EVENT RESPONSIBLE AGENCY: **STATE**  
ACTUAL DATE OF EVENT: **08/03/2011**  
ORIGINAL SCHEDULE DATE OF EVENT: **NOT REPORTED**  
NEW SCHEDULE DATE OF EVENT: **NOT REPORTED**

-----  
CA EVENT CODE: **CA770NG**  
EVENT DESCRIPTION: **ENGINEERING CONTROLS ESTABLISHED-NON-GROUNDWATER CONTROL**  
EVENT SEQUENCE NUMBER: **5**  
EVENT RESPONSIBLE AGENCY: **STATE**  
ACTUAL DATE OF EVENT: **04/15/2008**  
ORIGINAL SCHEDULE DATE OF EVENT: **10/01/2003**  
NEW SCHEDULE DATE OF EVENT: **NOT REPORTED**

-----  
CA EVENT CODE: **CA375**  
EVENT DESCRIPTION: **INTERIM DECISION FOR NO FURTHER ACTION**  
EVENT SEQUENCE NUMBER: **24**  
EVENT RESPONSIBLE AGENCY: **STATE**  
ACTUAL DATE OF EVENT: **07/17/2007**  
ORIGINAL SCHEDULE DATE OF EVENT: **NOT REPORTED**  
NEW SCHEDULE DATE OF EVENT: **NOT REPORTED**

-----  
CA EVENT CODE: **CA375**  
EVENT DESCRIPTION: **INTERIM DECISION FOR NO FURTHER ACTION**  
EVENT SEQUENCE NUMBER: **25**  
EVENT RESPONSIBLE AGENCY: **STATE**  
ACTUAL DATE OF EVENT: **07/17/2007**  
ORIGINAL SCHEDULE DATE OF EVENT: **NOT REPORTED**  
NEW SCHEDULE DATE OF EVENT: **NOT REPORTED**

-----  
CA EVENT CODE: **CA375**  
EVENT DESCRIPTION: **INTERIM DECISION FOR NO FURTHER ACTION**  
EVENT SEQUENCE NUMBER: **26**  
EVENT RESPONSIBLE AGENCY: **STATE**  
ACTUAL DATE OF EVENT: **07/17/2007**  
ORIGINAL SCHEDULE DATE OF EVENT: **NOT REPORTED**  
NEW SCHEDULE DATE OF EVENT: **NOT REPORTED**

-----  
CA EVENT CODE: **CA375**  
EVENT DESCRIPTION: **INTERIM DECISION FOR NO FURTHER ACTION**  
EVENT SEQUENCE NUMBER: **27**

## Resource Conservation & Recovery Act - Generator (RCRAGR06)

EVENT RESPONSIBLE AGENCY: **STATE**  
ACTUAL DATE OF EVENT: **07/17/2007**  
ORIGINAL SCHEDULE DATE OF EVENT: **NOT REPORTED**  
NEW SCHEDULE DATE OF EVENT: **NOT REPORTED**

-----  
CA EVENT CODE: **CA375**  
EVENT DESCRIPTION: **INTERIM DECISION FOR NO FURTHER ACTION**  
EVENT SEQUENCE NUMBER: **28**  
EVENT RESPONSIBLE AGENCY: **STATE**  
ACTUAL DATE OF EVENT: **07/17/2007**  
ORIGINAL SCHEDULE DATE OF EVENT: **NOT REPORTED**  
NEW SCHEDULE DATE OF EVENT: **NOT REPORTED**

-----  
CA EVENT CODE: **CA370**  
EVENT DESCRIPTION: **PETITION FOR NO FUR. ACTION RECEIPT DATE**  
EVENT SEQUENCE NUMBER: **29**  
EVENT RESPONSIBLE AGENCY: **STATE**  
ACTUAL DATE OF EVENT: **02/05/2007**  
ORIGINAL SCHEDULE DATE OF EVENT: **NOT REPORTED**  
NEW SCHEDULE DATE OF EVENT: **NOT REPORTED**

-----  
CA EVENT CODE: **CA370**  
EVENT DESCRIPTION: **PETITION FOR NO FUR. ACTION RECEIPT DATE**  
EVENT SEQUENCE NUMBER: **30**  
EVENT RESPONSIBLE AGENCY: **STATE**  
ACTUAL DATE OF EVENT: **02/05/2007**  
ORIGINAL SCHEDULE DATE OF EVENT: **NOT REPORTED**  
NEW SCHEDULE DATE OF EVENT: **NOT REPORTED**

-----  
CA EVENT CODE: **CA370**  
EVENT DESCRIPTION: **PETITION FOR NO FUR. ACTION RECEIPT DATE**  
EVENT SEQUENCE NUMBER: **24**  
EVENT RESPONSIBLE AGENCY: **STATE**  
ACTUAL DATE OF EVENT: **08/03/2006**  
ORIGINAL SCHEDULE DATE OF EVENT: **NOT REPORTED**  
NEW SCHEDULE DATE OF EVENT: **NOT REPORTED**

-----  
CA EVENT CODE: **CA370**  
EVENT DESCRIPTION: **PETITION FOR NO FUR. ACTION RECEIPT DATE**  
EVENT SEQUENCE NUMBER: **25**  
EVENT RESPONSIBLE AGENCY: **STATE**  
ACTUAL DATE OF EVENT: **08/03/2006**

## Resource Conservation & Recovery Act - Generator (RCRAGR06)

ORIGINAL SCHEDULE DATE OF EVENT: NOT REPORTED

NEW SCHEDULE DATE OF EVENT: NOT REPORTED

-----  
CA EVENT CODE: CA370

EVENT DESCRIPTION: PETITION FOR NO FUR. ACTION RECEIPT DATE

EVENT SEQUENCE NUMBER: 26

EVENT RESPONSIBLE AGENCY: STATE

ACTUAL DATE OF EVENT: 08/03/2006

ORIGINAL SCHEDULE DATE OF EVENT: NOT REPORTED

NEW SCHEDULE DATE OF EVENT: NOT REPORTED

-----  
CA EVENT CODE: CA370

EVENT DESCRIPTION: PETITION FOR NO FUR. ACTION RECEIPT DATE

EVENT SEQUENCE NUMBER: 27

EVENT RESPONSIBLE AGENCY: STATE

ACTUAL DATE OF EVENT: 08/03/2006

ORIGINAL SCHEDULE DATE OF EVENT: NOT REPORTED

NEW SCHEDULE DATE OF EVENT: NOT REPORTED

-----  
CA EVENT CODE: CA370

EVENT DESCRIPTION: PETITION FOR NO FUR. ACTION RECEIPT DATE

EVENT SEQUENCE NUMBER: 28

EVENT RESPONSIBLE AGENCY: STATE

ACTUAL DATE OF EVENT: 08/03/2006

ORIGINAL SCHEDULE DATE OF EVENT: NOT REPORTED

NEW SCHEDULE DATE OF EVENT: NOT REPORTED

-----  
CA EVENT CODE: CA370

EVENT DESCRIPTION: PETITION FOR NO FUR. ACTION RECEIPT DATE

EVENT SEQUENCE NUMBER: 31

EVENT RESPONSIBLE AGENCY: STATE

ACTUAL DATE OF EVENT: 08/03/2006

ORIGINAL SCHEDULE DATE OF EVENT: NOT REPORTED

NEW SCHEDULE DATE OF EVENT: NOT REPORTED

-----  
CA EVENT CODE: CA375

EVENT DESCRIPTION: INTERIM DECISION FOR NO FURTHER ACTION

EVENT SEQUENCE NUMBER: 20

EVENT RESPONSIBLE AGENCY: STATE

ACTUAL DATE OF EVENT: 06/02/2006

ORIGINAL SCHEDULE DATE OF EVENT: NOT REPORTED

NEW SCHEDULE DATE OF EVENT: NOT REPORTED



## Resource Conservation & Recovery Act - Generator (RCRAGR06)

-----  
CA EVENT CODE: **CA375**  
EVENT DESCRIPTION: **INTERIM DECISION FOR NO FURTHER ACTION**  
EVENT SEQUENCE NUMBER: **21**  
EVENT RESPONSIBLE AGENCY: **STATE**  
ACTUAL DATE OF EVENT: **06/02/2006**  
ORIGINAL SCHEDULE DATE OF EVENT: **NOT REPORTED**  
NEW SCHEDULE DATE OF EVENT: **NOT REPORTED**

-----  
CA EVENT CODE: **CA375**  
EVENT DESCRIPTION: **INTERIM DECISION FOR NO FURTHER ACTION**  
EVENT SEQUENCE NUMBER: **22**  
EVENT RESPONSIBLE AGENCY: **STATE**  
ACTUAL DATE OF EVENT: **06/02/2006**  
ORIGINAL SCHEDULE DATE OF EVENT: **NOT REPORTED**  
NEW SCHEDULE DATE OF EVENT: **NOT REPORTED**

-----  
CA EVENT CODE: **CA375**  
EVENT DESCRIPTION: **INTERIM DECISION FOR NO FURTHER ACTION**  
EVENT SEQUENCE NUMBER: **23**  
EVENT RESPONSIBLE AGENCY: **STATE**  
ACTUAL DATE OF EVENT: **06/02/2006**  
ORIGINAL SCHEDULE DATE OF EVENT: **NOT REPORTED**  
NEW SCHEDULE DATE OF EVENT: **NOT REPORTED**

-----  
CA EVENT CODE: **CA770NG**  
EVENT DESCRIPTION: **ENGINEERING CONTROLS ESTABLISHED-NON-GROUNDWATER CONTROL**  
EVENT SEQUENCE NUMBER: **8**  
EVENT RESPONSIBLE AGENCY: **STATE**  
ACTUAL DATE OF EVENT: **05/01/2006**  
ORIGINAL SCHEDULE DATE OF EVENT: **NOT REPORTED**  
NEW SCHEDULE DATE OF EVENT: **NOT REPORTED**

-----  
CA EVENT CODE: **CA375**  
EVENT DESCRIPTION: **INTERIM DECISION FOR NO FURTHER ACTION**  
EVENT SEQUENCE NUMBER: **16**  
EVENT RESPONSIBLE AGENCY: **STATE**  
ACTUAL DATE OF EVENT: **02/27/2006**  
ORIGINAL SCHEDULE DATE OF EVENT: **NOT REPORTED**  
NEW SCHEDULE DATE OF EVENT: **NOT REPORTED**

-----  
CA EVENT CODE: **CA375**

## Resource Conservation & Recovery Act - Generator (RCRAGR06)

EVENT DESCRIPTION: **INTERIM DECISION FOR NO FURTHER ACTION**  
EVENT SEQUENCE NUMBER: **17**  
EVENT RESPONSIBLE AGENCY: **STATE**  
ACTUAL DATE OF EVENT: **02/27/2006**  
ORIGINAL SCHEDULE DATE OF EVENT: **NOT REPORTED**  
NEW SCHEDULE DATE OF EVENT: **NOT REPORTED**

-----  
CA EVENT CODE: **CA375**  
EVENT DESCRIPTION: **INTERIM DECISION FOR NO FURTHER ACTION**  
EVENT SEQUENCE NUMBER: **18**  
EVENT RESPONSIBLE AGENCY: **STATE**  
ACTUAL DATE OF EVENT: **02/27/2006**  
ORIGINAL SCHEDULE DATE OF EVENT: **NOT REPORTED**  
NEW SCHEDULE DATE OF EVENT: **NOT REPORTED**

-----  
CA EVENT CODE: **CA375**  
EVENT DESCRIPTION: **INTERIM DECISION FOR NO FURTHER ACTION**  
EVENT SEQUENCE NUMBER: **19**  
EVENT RESPONSIBLE AGENCY: **STATE**  
ACTUAL DATE OF EVENT: **02/27/2006**  
ORIGINAL SCHEDULE DATE OF EVENT: **NOT REPORTED**  
NEW SCHEDULE DATE OF EVENT: **NOT REPORTED**

-----  
CA EVENT CODE: **CA155**  
EVENT DESCRIPTION: **INVESTIGATION SUPPLEMENTAL INFO REQ BY AGENCY**  
EVENT SEQUENCE NUMBER: **43**  
EVENT RESPONSIBLE AGENCY: **STATE**  
ACTUAL DATE OF EVENT: **01/09/2006**  
ORIGINAL SCHEDULE DATE OF EVENT: **NOT REPORTED**  
NEW SCHEDULE DATE OF EVENT: **NOT REPORTED**

-----  
CA EVENT CODE: **CA370**  
EVENT DESCRIPTION: **PETITION FOR NO FUR. ACTION RECEIPT DATE**  
EVENT SEQUENCE NUMBER: **16**  
EVENT RESPONSIBLE AGENCY: **STATE**  
ACTUAL DATE OF EVENT: **12/27/2005**  
ORIGINAL SCHEDULE DATE OF EVENT: **NOT REPORTED**  
NEW SCHEDULE DATE OF EVENT: **NOT REPORTED**

-----  
CA EVENT CODE: **CA370**  
EVENT DESCRIPTION: **PETITION FOR NO FUR. ACTION RECEIPT DATE**  
EVENT SEQUENCE NUMBER: **17**

## Resource Conservation & Recovery Act - Generator (RCRAGR06)

EVENT RESPONSIBLE AGENCY: **STATE**  
ACTUAL DATE OF EVENT: **12/27/2005**  
ORIGINAL SCHEDULE DATE OF EVENT: **NOT REPORTED**  
NEW SCHEDULE DATE OF EVENT: **NOT REPORTED**

-----  
CA EVENT CODE: **CA370**  
EVENT DESCRIPTION: **PETITION FOR NO FUR. ACTION RECEIPT DATE**  
EVENT SEQUENCE NUMBER: **18**  
EVENT RESPONSIBLE AGENCY: **STATE**  
ACTUAL DATE OF EVENT: **12/27/2005**  
ORIGINAL SCHEDULE DATE OF EVENT: **NOT REPORTED**  
NEW SCHEDULE DATE OF EVENT: **NOT REPORTED**

-----  
CA EVENT CODE: **CA370**  
EVENT DESCRIPTION: **PETITION FOR NO FUR. ACTION RECEIPT DATE**  
EVENT SEQUENCE NUMBER: **19**  
EVENT RESPONSIBLE AGENCY: **STATE**  
ACTUAL DATE OF EVENT: **12/27/2005**  
ORIGINAL SCHEDULE DATE OF EVENT: **NOT REPORTED**  
NEW SCHEDULE DATE OF EVENT: **NOT REPORTED**

-----  
CA EVENT CODE: **CA375**  
EVENT DESCRIPTION: **INTERIM DECISION FOR NO FURTHER ACTION**  
EVENT SEQUENCE NUMBER: **15**  
EVENT RESPONSIBLE AGENCY: **STATE**  
ACTUAL DATE OF EVENT: **11/29/2005**  
ORIGINAL SCHEDULE DATE OF EVENT: **NOT REPORTED**  
NEW SCHEDULE DATE OF EVENT: **NOT REPORTED**

-----  
CA EVENT CODE: **CA200**  
EVENT DESCRIPTION: **INVESTIGATION COMPLETE**  
EVENT SEQUENCE NUMBER: **20**  
EVENT RESPONSIBLE AGENCY: **STATE**  
ACTUAL DATE OF EVENT: **11/01/2005**  
ORIGINAL SCHEDULE DATE OF EVENT: **NOT REPORTED**  
NEW SCHEDULE DATE OF EVENT: **NOT REPORTED**

-----  
CA EVENT CODE: **CA200**  
EVENT DESCRIPTION: **INVESTIGATION COMPLETE**  
EVENT SEQUENCE NUMBER: **29**  
EVENT RESPONSIBLE AGENCY: **STATE**  
ACTUAL DATE OF EVENT: **11/01/2005**

## Resource Conservation & Recovery Act - Generator (RCRAGR06)

ORIGINAL SCHEDULE DATE OF EVENT: NOT REPORTED

NEW SCHEDULE DATE OF EVENT: NOT REPORTED

-----  
CA EVENT CODE: CA200

EVENT DESCRIPTION: INVESTIGATION COMPLETE

EVENT SEQUENCE NUMBER: 30

EVENT RESPONSIBLE AGENCY: STATE

ACTUAL DATE OF EVENT: 11/01/2005

ORIGINAL SCHEDULE DATE OF EVENT: NOT REPORTED

NEW SCHEDULE DATE OF EVENT: NOT REPORTED

-----  
CA EVENT CODE: CA200

EVENT DESCRIPTION: INVESTIGATION COMPLETE

EVENT SEQUENCE NUMBER: 21

EVENT RESPONSIBLE AGENCY: STATE

ACTUAL DATE OF EVENT: 10/21/2005

ORIGINAL SCHEDULE DATE OF EVENT: NOT REPORTED

NEW SCHEDULE DATE OF EVENT: NOT REPORTED

-----  
CA EVENT CODE: CA370

EVENT DESCRIPTION: PETITION FOR NO FUR. ACTION RECEIPT DATE

EVENT SEQUENCE NUMBER: 20

EVENT RESPONSIBLE AGENCY: STATE

ACTUAL DATE OF EVENT: 10/07/2005

ORIGINAL SCHEDULE DATE OF EVENT: NOT REPORTED

NEW SCHEDULE DATE OF EVENT: NOT REPORTED

-----  
CA EVENT CODE: CA370

EVENT DESCRIPTION: PETITION FOR NO FUR. ACTION RECEIPT DATE

EVENT SEQUENCE NUMBER: 21

EVENT RESPONSIBLE AGENCY: STATE

ACTUAL DATE OF EVENT: 10/07/2005

ORIGINAL SCHEDULE DATE OF EVENT: NOT REPORTED

NEW SCHEDULE DATE OF EVENT: NOT REPORTED

-----  
CA EVENT CODE: CA370

EVENT DESCRIPTION: PETITION FOR NO FUR. ACTION RECEIPT DATE

EVENT SEQUENCE NUMBER: 22

EVENT RESPONSIBLE AGENCY: STATE

ACTUAL DATE OF EVENT: 10/07/2005

ORIGINAL SCHEDULE DATE OF EVENT: NOT REPORTED

NEW SCHEDULE DATE OF EVENT: NOT REPORTED

**Resource Conservation & Recovery Act - Generator (RCRAGR06)**

-----  
CA EVENT CODE: **CA370**  
EVENT DESCRIPTION: **PETITION FOR NO FUR. ACTION RECEIPT DATE**  
EVENT SEQUENCE NUMBER: **23**  
EVENT RESPONSIBLE AGENCY: **STATE**  
ACTUAL DATE OF EVENT: **10/07/2005**  
ORIGINAL SCHEDULE DATE OF EVENT: **NOT REPORTED**  
NEW SCHEDULE DATE OF EVENT: **NOT REPORTED**

-----  
CA EVENT CODE: **CA375**  
EVENT DESCRIPTION: **INTERIM DECISION FOR NO FURTHER ACTION**  
EVENT SEQUENCE NUMBER: **10**  
EVENT RESPONSIBLE AGENCY: **STATE**  
ACTUAL DATE OF EVENT: **09/21/2005**  
ORIGINAL SCHEDULE DATE OF EVENT: **NOT REPORTED**  
NEW SCHEDULE DATE OF EVENT: **NOT REPORTED**

-----  
CA EVENT CODE: **CA375**  
EVENT DESCRIPTION: **INTERIM DECISION FOR NO FURTHER ACTION**  
EVENT SEQUENCE NUMBER: **11**  
EVENT RESPONSIBLE AGENCY: **STATE**  
ACTUAL DATE OF EVENT: **09/21/2005**  
ORIGINAL SCHEDULE DATE OF EVENT: **NOT REPORTED**  
NEW SCHEDULE DATE OF EVENT: **NOT REPORTED**

-----  
CA EVENT CODE: **CA375**  
EVENT DESCRIPTION: **INTERIM DECISION FOR NO FURTHER ACTION**  
EVENT SEQUENCE NUMBER: **12**  
EVENT RESPONSIBLE AGENCY: **STATE**  
ACTUAL DATE OF EVENT: **09/21/2005**  
ORIGINAL SCHEDULE DATE OF EVENT: **NOT REPORTED**  
NEW SCHEDULE DATE OF EVENT: **NOT REPORTED**

-----  
CA EVENT CODE: **CA375**  
EVENT DESCRIPTION: **INTERIM DECISION FOR NO FURTHER ACTION**  
EVENT SEQUENCE NUMBER: **13**  
EVENT RESPONSIBLE AGENCY: **STATE**  
ACTUAL DATE OF EVENT: **09/21/2005**  
ORIGINAL SCHEDULE DATE OF EVENT: **NOT REPORTED**  
NEW SCHEDULE DATE OF EVENT: **NOT REPORTED**

-----  
CA EVENT CODE: **CA375**

## Resource Conservation & Recovery Act - Generator (RCRAGR06)

EVENT DESCRIPTION: **INTERIM DECISION FOR NO FURTHER ACTION**  
EVENT SEQUENCE NUMBER: **14**  
EVENT RESPONSIBLE AGENCY: **STATE**  
ACTUAL DATE OF EVENT: **09/21/2005**  
ORIGINAL SCHEDULE DATE OF EVENT: **NOT REPORTED**  
NEW SCHEDULE DATE OF EVENT: **NOT REPORTED**

-----  
CA EVENT CODE: **CA150**  
EVENT DESCRIPTION: **INVESTIGATION WORKPLAN APPROVED**  
EVENT SEQUENCE NUMBER: **2**  
EVENT RESPONSIBLE AGENCY: **STATE**  
ACTUAL DATE OF EVENT: **09/15/2005**  
ORIGINAL SCHEDULE DATE OF EVENT: **NOT REPORTED**  
NEW SCHEDULE DATE OF EVENT: **NOT REPORTED**

-----  
CA EVENT CODE: **CA200**  
EVENT DESCRIPTION: **INVESTIGATION COMPLETE**  
EVENT SEQUENCE NUMBER: **22**  
EVENT RESPONSIBLE AGENCY: **STATE**  
ACTUAL DATE OF EVENT: **08/26/2005**  
ORIGINAL SCHEDULE DATE OF EVENT: **NOT REPORTED**  
NEW SCHEDULE DATE OF EVENT: **NOT REPORTED**

-----  
CA EVENT CODE: **CA200**  
EVENT DESCRIPTION: **INVESTIGATION COMPLETE**  
EVENT SEQUENCE NUMBER: **34**  
EVENT RESPONSIBLE AGENCY: **STATE**  
ACTUAL DATE OF EVENT: **08/26/2005**  
ORIGINAL SCHEDULE DATE OF EVENT: **NOT REPORTED**  
NEW SCHEDULE DATE OF EVENT: **NOT REPORTED**

-----  
CA EVENT CODE: **CA200**  
EVENT DESCRIPTION: **INVESTIGATION COMPLETE**  
EVENT SEQUENCE NUMBER: **23**  
EVENT RESPONSIBLE AGENCY: **STATE**  
ACTUAL DATE OF EVENT: **08/22/2005**  
ORIGINAL SCHEDULE DATE OF EVENT: **NOT REPORTED**  
NEW SCHEDULE DATE OF EVENT: **NOT REPORTED**

-----  
CA EVENT CODE: **CA152**  
EVENT DESCRIPTION: **VCM WORKPLAN/REPORT APPROVED**  
EVENT SEQUENCE NUMBER: **1**

## Resource Conservation & Recovery Act - Generator (RCRAGR06)

EVENT RESPONSIBLE AGENCY: **STATE**  
ACTUAL DATE OF EVENT: **07/28/2005**  
ORIGINAL SCHEDULE DATE OF EVENT: **NOT REPORTED**  
NEW SCHEDULE DATE OF EVENT: **NOT REPORTED**

-----  
CA EVENT CODE: **CA152**  
EVENT DESCRIPTION: **VCM WORKPLAN/REPORT APPROVED**  
EVENT SEQUENCE NUMBER: **2**  
EVENT RESPONSIBLE AGENCY: **STATE**  
ACTUAL DATE OF EVENT: **07/28/2005**  
ORIGINAL SCHEDULE DATE OF EVENT: **NOT REPORTED**  
NEW SCHEDULE DATE OF EVENT: **NOT REPORTED**

-----  
CA EVENT CODE: **CA200**  
EVENT DESCRIPTION: **INVESTIGATION COMPLETE**  
EVENT SEQUENCE NUMBER: **24**  
EVENT RESPONSIBLE AGENCY: **STATE**  
ACTUAL DATE OF EVENT: **06/17/2005**  
ORIGINAL SCHEDULE DATE OF EVENT: **NOT REPORTED**  
NEW SCHEDULE DATE OF EVENT: **NOT REPORTED**

-----  
CA EVENT CODE: **CA200**  
EVENT DESCRIPTION: **INVESTIGATION COMPLETE**  
EVENT SEQUENCE NUMBER: **25**  
EVENT RESPONSIBLE AGENCY: **STATE**  
ACTUAL DATE OF EVENT: **06/06/2005**  
ORIGINAL SCHEDULE DATE OF EVENT: **NOT REPORTED**  
NEW SCHEDULE DATE OF EVENT: **NOT REPORTED**

-----  
CA EVENT CODE: **CA110**  
EVENT DESCRIPTION: **INVESTIGATION WORKPLAN RECEIVED**  
EVENT SEQUENCE NUMBER: **1**  
EVENT RESPONSIBLE AGENCY: **STATE**  
ACTUAL DATE OF EVENT: **06/03/2005**  
ORIGINAL SCHEDULE DATE OF EVENT: **NOT REPORTED**  
NEW SCHEDULE DATE OF EVENT: **NOT REPORTED**

-----  
CA EVENT CODE: **CA375**  
EVENT DESCRIPTION: **INTERIM DECISION FOR NO FURTHER ACTION**  
EVENT SEQUENCE NUMBER: **6**  
EVENT RESPONSIBLE AGENCY: **STATE**  
ACTUAL DATE OF EVENT: **05/13/2005**

## Resource Conservation & Recovery Act - Generator (RCRAGR06)

ORIGINAL SCHEDULE DATE OF EVENT: NOT REPORTED

NEW SCHEDULE DATE OF EVENT: NOT REPORTED

-----  
CA EVENT CODE: CA375

EVENT DESCRIPTION: INTERIM DECISION FOR NO FURTHER ACTION

EVENT SEQUENCE NUMBER: 7

EVENT RESPONSIBLE AGENCY: STATE

ACTUAL DATE OF EVENT: 05/13/2005

ORIGINAL SCHEDULE DATE OF EVENT: NOT REPORTED

NEW SCHEDULE DATE OF EVENT: NOT REPORTED

-----  
CA EVENT CODE: CA375

EVENT DESCRIPTION: INTERIM DECISION FOR NO FURTHER ACTION

EVENT SEQUENCE NUMBER: 8

EVENT RESPONSIBLE AGENCY: STATE

ACTUAL DATE OF EVENT: 05/13/2005

ORIGINAL SCHEDULE DATE OF EVENT: NOT REPORTED

NEW SCHEDULE DATE OF EVENT: NOT REPORTED

-----  
CA EVENT CODE: CA375

EVENT DESCRIPTION: INTERIM DECISION FOR NO FURTHER ACTION

EVENT SEQUENCE NUMBER: 9

EVENT RESPONSIBLE AGENCY: STATE

ACTUAL DATE OF EVENT: 05/13/2005

ORIGINAL SCHEDULE DATE OF EVENT: NOT REPORTED

NEW SCHEDULE DATE OF EVENT: NOT REPORTED

-----  
CA EVENT CODE: CA155

EVENT DESCRIPTION: INVESTIGATION SUPPLEMENTAL INFO REQ BY AGENCY

EVENT SEQUENCE NUMBER: 30

EVENT RESPONSIBLE AGENCY: STATE

ACTUAL DATE OF EVENT: 05/11/2005

ORIGINAL SCHEDULE DATE OF EVENT: NOT REPORTED

NEW SCHEDULE DATE OF EVENT: NOT REPORTED

-----  
CA EVENT CODE: CA152

EVENT DESCRIPTION: VCM WORKPLAN/REPORT APPROVED

EVENT SEQUENCE NUMBER: 3

EVENT RESPONSIBLE AGENCY: STATE

ACTUAL DATE OF EVENT: 05/06/2005

ORIGINAL SCHEDULE DATE OF EVENT: NOT REPORTED

NEW SCHEDULE DATE OF EVENT: NOT REPORTED



## Resource Conservation & Recovery Act - Generator (RCRAGR06)

-----  
CA EVENT CODE: **CA770NG**  
EVENT DESCRIPTION: **ENGINEERING CONTROLS ESTABLISHED-NON-GROUNDWATER CONTROL**  
EVENT SEQUENCE NUMBER: **1**  
EVENT RESPONSIBLE AGENCY: **STATE**  
ACTUAL DATE OF EVENT: **05/01/2005**  
ORIGINAL SCHEDULE DATE OF EVENT: **NOT REPORTED**  
NEW SCHEDULE DATE OF EVENT: **NOT REPORTED**

-----  
CA EVENT CODE: **CA113**  
EVENT DESCRIPTION: **VOLUNTARY CA MEASURE (VCM) WORKPLAN RECI**  
EVENT SEQUENCE NUMBER: **3**  
EVENT RESPONSIBLE AGENCY: **STATE**  
ACTUAL DATE OF EVENT: **05/01/2005**  
ORIGINAL SCHEDULE DATE OF EVENT: **NOT REPORTED**  
NEW SCHEDULE DATE OF EVENT: **NOT REPORTED**

-----  
CA EVENT CODE: **CA152**  
EVENT DESCRIPTION: **VCM WORKPLAN/REPORT APPROVED**  
EVENT SEQUENCE NUMBER: **4**  
EVENT RESPONSIBLE AGENCY: **STATE**  
ACTUAL DATE OF EVENT: **04/27/2005**  
ORIGINAL SCHEDULE DATE OF EVENT: **NOT REPORTED**  
NEW SCHEDULE DATE OF EVENT: **NOT REPORTED**

-----  
CA EVENT CODE: **CA152**  
EVENT DESCRIPTION: **VCM WORKPLAN/REPORT APPROVED**  
EVENT SEQUENCE NUMBER: **5**  
EVENT RESPONSIBLE AGENCY: **STATE**  
ACTUAL DATE OF EVENT: **04/05/2005**  
ORIGINAL SCHEDULE DATE OF EVENT: **NOT REPORTED**  
NEW SCHEDULE DATE OF EVENT: **NOT REPORTED**

-----  
CA EVENT CODE: **CA152**  
EVENT DESCRIPTION: **VCM WORKPLAN/REPORT APPROVED**  
EVENT SEQUENCE NUMBER: **6**  
EVENT RESPONSIBLE AGENCY: **STATE**  
ACTUAL DATE OF EVENT: **03/31/2005**  
ORIGINAL SCHEDULE DATE OF EVENT: **NOT REPORTED**  
NEW SCHEDULE DATE OF EVENT: **NOT REPORTED**

-----  
CA EVENT CODE: **CA200**

## Resource Conservation & Recovery Act - Generator (RCRAGR06)

EVENT DESCRIPTION: **INVESTIGATION COMPLETE**  
EVENT SEQUENCE NUMBER: **26**  
EVENT RESPONSIBLE AGENCY: **STATE**  
ACTUAL DATE OF EVENT: **03/31/2005**  
ORIGINAL SCHEDULE DATE OF EVENT: **NOT REPORTED**  
NEW SCHEDULE DATE OF EVENT: **NOT REPORTED**

-----  
CA EVENT CODE: **CA111**  
EVENT DESCRIPTION: **EXPEDITED CLEANUP(EC) WORKPLAN RECEIVED**  
EVENT SEQUENCE NUMBER: **1**  
EVENT RESPONSIBLE AGENCY: **STATE**  
ACTUAL DATE OF EVENT: **03/25/2005**  
ORIGINAL SCHEDULE DATE OF EVENT: **NOT REPORTED**  
NEW SCHEDULE DATE OF EVENT: **NOT REPORTED**

-----  
CA EVENT CODE: **CA142**  
EVENT DESCRIPTION: **VCM WORKPLAN/REPORT NOD ISSUED**  
EVENT SEQUENCE NUMBER: **5**  
EVENT RESPONSIBLE AGENCY: **STATE**  
ACTUAL DATE OF EVENT: **03/04/2005**  
ORIGINAL SCHEDULE DATE OF EVENT: **NOT REPORTED**  
NEW SCHEDULE DATE OF EVENT: **NOT REPORTED**

-----  
CA EVENT CODE: **CA200**  
EVENT DESCRIPTION: **INVESTIGATION COMPLETE**  
EVENT SEQUENCE NUMBER: **28**  
EVENT RESPONSIBLE AGENCY: **STATE**  
ACTUAL DATE OF EVENT: **02/23/2005**  
ORIGINAL SCHEDULE DATE OF EVENT: **NOT REPORTED**  
NEW SCHEDULE DATE OF EVENT: **NOT REPORTED**

-----  
CA EVENT CODE: **CA160**  
EVENT DESCRIPTION: **INVESTIGATION SUPPLEMENTAL INFORMATION RECEIVED**  
EVENT SEQUENCE NUMBER: **22**  
EVENT RESPONSIBLE AGENCY: **STATE**  
ACTUAL DATE OF EVENT: **01/31/2005**  
ORIGINAL SCHEDULE DATE OF EVENT: **NOT REPORTED**  
NEW SCHEDULE DATE OF EVENT: **NOT REPORTED**

-----  
CA EVENT CODE: **CA200**  
EVENT DESCRIPTION: **INVESTIGATION COMPLETE**  
EVENT SEQUENCE NUMBER: **31**

## Resource Conservation & Recovery Act - Generator (RCRAGR06)

EVENT RESPONSIBLE AGENCY: **STATE**  
ACTUAL DATE OF EVENT: **01/10/2005**  
ORIGINAL SCHEDULE DATE OF EVENT: **NOT REPORTED**  
NEW SCHEDULE DATE OF EVENT: **NOT REPORTED**

-----  
CA EVENT CODE: **CA155**  
EVENT DESCRIPTION: **INVESTIGATION SUPPLEMENTAL INFO REQ BY AGENCY**  
EVENT SEQUENCE NUMBER: **33**  
EVENT RESPONSIBLE AGENCY: **STATE**  
ACTUAL DATE OF EVENT: **01/07/2005**  
ORIGINAL SCHEDULE DATE OF EVENT: **NOT REPORTED**  
NEW SCHEDULE DATE OF EVENT: **NOT REPORTED**

-----  
CA EVENT CODE: **CA370**  
EVENT DESCRIPTION: **PETITION FOR NO FUR. ACTION RECEIPT DATE**  
EVENT SEQUENCE NUMBER: **16**  
EVENT RESPONSIBLE AGENCY: **STATE**  
ACTUAL DATE OF EVENT: **12/27/2004**  
ORIGINAL SCHEDULE DATE OF EVENT: **NOT REPORTED**  
NEW SCHEDULE DATE OF EVENT: **NOT REPORTED**

-----  
CA EVENT CODE: **CA370**  
EVENT DESCRIPTION: **PETITION FOR NO FUR. ACTION RECEIPT DATE**  
EVENT SEQUENCE NUMBER: **17**  
EVENT RESPONSIBLE AGENCY: **STATE**  
ACTUAL DATE OF EVENT: **12/27/2004**  
ORIGINAL SCHEDULE DATE OF EVENT: **NOT REPORTED**  
NEW SCHEDULE DATE OF EVENT: **NOT REPORTED**

-----  
CA EVENT CODE: **CA370**  
EVENT DESCRIPTION: **PETITION FOR NO FUR. ACTION RECEIPT DATE**  
EVENT SEQUENCE NUMBER: **18**  
EVENT RESPONSIBLE AGENCY: **STATE**  
ACTUAL DATE OF EVENT: **12/27/2004**  
ORIGINAL SCHEDULE DATE OF EVENT: **NOT REPORTED**  
NEW SCHEDULE DATE OF EVENT: **NOT REPORTED**

-----  
CA EVENT CODE: **CA370**  
EVENT DESCRIPTION: **PETITION FOR NO FUR. ACTION RECEIPT DATE**  
EVENT SEQUENCE NUMBER: **19**  
EVENT RESPONSIBLE AGENCY: **STATE**  
ACTUAL DATE OF EVENT: **12/27/2004**

## Resource Conservation & Recovery Act - Generator (RCRAGR06)

ORIGINAL SCHEDULE DATE OF EVENT: NOT REPORTED

NEW SCHEDULE DATE OF EVENT: NOT REPORTED

-----  
CA EVENT CODE: CA142

EVENT DESCRIPTION: VCM WORKPLAN/REPORT NOD ISSUED

EVENT SEQUENCE NUMBER: 1

EVENT RESPONSIBLE AGENCY: STATE

ACTUAL DATE OF EVENT: 12/17/2004

ORIGINAL SCHEDULE DATE OF EVENT: NOT REPORTED

NEW SCHEDULE DATE OF EVENT: NOT REPORTED

-----  
CA EVENT CODE: CA142

EVENT DESCRIPTION: VCM WORKPLAN/REPORT NOD ISSUED

EVENT SEQUENCE NUMBER: 2

EVENT RESPONSIBLE AGENCY: STATE

ACTUAL DATE OF EVENT: 12/17/2004

ORIGINAL SCHEDULE DATE OF EVENT: NOT REPORTED

NEW SCHEDULE DATE OF EVENT: NOT REPORTED

-----  
CA EVENT CODE: CA142

EVENT DESCRIPTION: VCM WORKPLAN/REPORT NOD ISSUED

EVENT SEQUENCE NUMBER: 3

EVENT RESPONSIBLE AGENCY: STATE

ACTUAL DATE OF EVENT: 12/17/2004

ORIGINAL SCHEDULE DATE OF EVENT: NOT REPORTED

NEW SCHEDULE DATE OF EVENT: NOT REPORTED

-----  
CA EVENT CODE: CA190

EVENT DESCRIPTION: INVESTIGATION REPORT RECEIVED

EVENT SEQUENCE NUMBER: 9

EVENT RESPONSIBLE AGENCY: STATE

ACTUAL DATE OF EVENT: 12/17/2004

ORIGINAL SCHEDULE DATE OF EVENT: NOT REPORTED

NEW SCHEDULE DATE OF EVENT: NOT REPORTED

-----  
CA EVENT CODE: CA200

EVENT DESCRIPTION: INVESTIGATION COMPLETE

EVENT SEQUENCE NUMBER: 17

EVENT RESPONSIBLE AGENCY: STATE

ACTUAL DATE OF EVENT: 12/17/2004

ORIGINAL SCHEDULE DATE OF EVENT: NOT REPORTED

NEW SCHEDULE DATE OF EVENT: NOT REPORTED

## Resource Conservation & Recovery Act - Generator (RCRAGR06)

-----  
CA EVENT CODE: **CA200**  
EVENT DESCRIPTION: **INVESTIGATION COMPLETE**  
EVENT SEQUENCE NUMBER: **19**  
EVENT RESPONSIBLE AGENCY: **STATE**  
ACTUAL DATE OF EVENT: **12/17/2004**  
ORIGINAL SCHEDULE DATE OF EVENT: **NOT REPORTED**  
NEW SCHEDULE DATE OF EVENT: **NOT REPORTED**

-----  
CA EVENT CODE: **CA155**  
EVENT DESCRIPTION: **INVESTIGATION SUPPLEMENTAL INFO REQ BY AGENCY**  
EVENT SEQUENCE NUMBER: **25**  
EVENT RESPONSIBLE AGENCY: **STATE**  
ACTUAL DATE OF EVENT: **12/17/2004**  
ORIGINAL SCHEDULE DATE OF EVENT: **NOT REPORTED**  
NEW SCHEDULE DATE OF EVENT: **NOT REPORTED**

-----  
CA EVENT CODE: **CA155**  
EVENT DESCRIPTION: **INVESTIGATION SUPPLEMENTAL INFO REQ BY AGENCY**  
EVENT SEQUENCE NUMBER: **27**  
EVENT RESPONSIBLE AGENCY: **STATE**  
ACTUAL DATE OF EVENT: **12/17/2004**  
ORIGINAL SCHEDULE DATE OF EVENT: **NOT REPORTED**  
NEW SCHEDULE DATE OF EVENT: **NOT REPORTED**

-----  
CA EVENT CODE: **CA155**  
EVENT DESCRIPTION: **INVESTIGATION SUPPLEMENTAL INFO REQ BY AGENCY**  
EVENT SEQUENCE NUMBER: **28**  
EVENT RESPONSIBLE AGENCY: **STATE**  
ACTUAL DATE OF EVENT: **12/17/2004**  
ORIGINAL SCHEDULE DATE OF EVENT: **NOT REPORTED**  
NEW SCHEDULE DATE OF EVENT: **NOT REPORTED**

-----  
CA EVENT CODE: **CA155**  
EVENT DESCRIPTION: **INVESTIGATION SUPPLEMENTAL INFO REQ BY AGENCY**  
EVENT SEQUENCE NUMBER: **29**  
EVENT RESPONSIBLE AGENCY: **STATE**  
ACTUAL DATE OF EVENT: **12/17/2004**  
ORIGINAL SCHEDULE DATE OF EVENT: **NOT REPORTED**  
NEW SCHEDULE DATE OF EVENT: **NOT REPORTED**

-----  
CA EVENT CODE: **CA200**

## Resource Conservation & Recovery Act - Generator (RCRAGR06)

EVENT DESCRIPTION: **INVESTIGATION COMPLETE**  
EVENT SEQUENCE NUMBER: **32**  
EVENT RESPONSIBLE AGENCY: **STATE**  
ACTUAL DATE OF EVENT: **12/17/2004**  
ORIGINAL SCHEDULE DATE OF EVENT: **NOT REPORTED**  
NEW SCHEDULE DATE OF EVENT: **NOT REPORTED**

-----  
CA EVENT CODE: **CA200**  
EVENT DESCRIPTION: **INVESTIGATION COMPLETE**  
EVENT SEQUENCE NUMBER: **33**  
EVENT RESPONSIBLE AGENCY: **STATE**  
ACTUAL DATE OF EVENT: **12/17/2004**  
ORIGINAL SCHEDULE DATE OF EVENT: **NOT REPORTED**  
NEW SCHEDULE DATE OF EVENT: **NOT REPORTED**

-----  
CA EVENT CODE: **CA155**  
EVENT DESCRIPTION: **INVESTIGATION SUPPLEMENTAL INFO REQ BY AGENCY**  
EVENT SEQUENCE NUMBER: **35**  
EVENT RESPONSIBLE AGENCY: **STATE**  
ACTUAL DATE OF EVENT: **12/17/2004**  
ORIGINAL SCHEDULE DATE OF EVENT: **NOT REPORTED**  
NEW SCHEDULE DATE OF EVENT: **NOT REPORTED**

-----  
CA EVENT CODE: **CA131**  
EVENT DESCRIPTION: **RFI WRKPLN SUPPLM. INFOR. RECEIVED**  
EVENT SEQUENCE NUMBER: **1**  
EVENT RESPONSIBLE AGENCY: **STATE**  
ACTUAL DATE OF EVENT: **12/13/2004**  
ORIGINAL SCHEDULE DATE OF EVENT: **NOT REPORTED**  
NEW SCHEDULE DATE OF EVENT: **NOT REPORTED**

-----  
CA EVENT CODE: **CA370**  
EVENT DESCRIPTION: **PETITION FOR NO FUR. ACTION RECEIPT DATE**  
EVENT SEQUENCE NUMBER: **15**  
EVENT RESPONSIBLE AGENCY: **STATE**  
ACTUAL DATE OF EVENT: **11/30/2004**  
ORIGINAL SCHEDULE DATE OF EVENT: **NOT REPORTED**  
NEW SCHEDULE DATE OF EVENT: **NOT REPORTED**

-----  
CA EVENT CODE: **CA113**  
EVENT DESCRIPTION: **VOLUNTARY CA MEASURE (VCM) WORKPLAN RECI**  
EVENT SEQUENCE NUMBER: **4**

## Resource Conservation & Recovery Act - Generator (RCRAGR06)

EVENT RESPONSIBLE AGENCY: **STATE**  
ACTUAL DATE OF EVENT: **11/12/2004**  
ORIGINAL SCHEDULE DATE OF EVENT: **NOT REPORTED**  
NEW SCHEDULE DATE OF EVENT: **NOT REPORTED**

-----  
CA EVENT CODE: **CA114**  
EVENT DESCRIPTION: **VCM WORKPLAN REVIEWED**  
EVENT SEQUENCE NUMBER: **1**  
EVENT RESPONSIBLE AGENCY: **STATE**  
ACTUAL DATE OF EVENT: **11/04/2004**  
ORIGINAL SCHEDULE DATE OF EVENT: **NOT REPORTED**  
NEW SCHEDULE DATE OF EVENT: **NOT REPORTED**

-----  
CA EVENT CODE: **CA114**  
EVENT DESCRIPTION: **VCM WORKPLAN REVIEWED**  
EVENT SEQUENCE NUMBER: **2**  
EVENT RESPONSIBLE AGENCY: **STATE**  
ACTUAL DATE OF EVENT: **11/04/2004**  
ORIGINAL SCHEDULE DATE OF EVENT: **NOT REPORTED**  
NEW SCHEDULE DATE OF EVENT: **NOT REPORTED**

-----  
CA EVENT CODE: **CA370**  
EVENT DESCRIPTION: **PETITION FOR NO FUR. ACTION RECEIPT DATE**  
EVENT SEQUENCE NUMBER: **10**  
EVENT RESPONSIBLE AGENCY: **STATE**  
ACTUAL DATE OF EVENT: **11/01/2004**  
ORIGINAL SCHEDULE DATE OF EVENT: **NOT REPORTED**  
NEW SCHEDULE DATE OF EVENT: **NOT REPORTED**

-----  
CA EVENT CODE: **CA370**  
EVENT DESCRIPTION: **PETITION FOR NO FUR. ACTION RECEIPT DATE**  
EVENT SEQUENCE NUMBER: **11**  
EVENT RESPONSIBLE AGENCY: **STATE**  
ACTUAL DATE OF EVENT: **11/01/2004**  
ORIGINAL SCHEDULE DATE OF EVENT: **NOT REPORTED**  
NEW SCHEDULE DATE OF EVENT: **NOT REPORTED**

-----  
CA EVENT CODE: **CA370**  
EVENT DESCRIPTION: **PETITION FOR NO FUR. ACTION RECEIPT DATE**  
EVENT SEQUENCE NUMBER: **12**  
EVENT RESPONSIBLE AGENCY: **STATE**  
ACTUAL DATE OF EVENT: **11/01/2004**

## Resource Conservation & Recovery Act - Generator (RCRAGR06)

ORIGINAL SCHEDULE DATE OF EVENT: NOT REPORTED

NEW SCHEDULE DATE OF EVENT: NOT REPORTED

-----  
CA EVENT CODE: CA370

EVENT DESCRIPTION: PETITION FOR NO FUR. ACTION RECEIPT DATE

EVENT SEQUENCE NUMBER: 13

EVENT RESPONSIBLE AGENCY: STATE

ACTUAL DATE OF EVENT: 11/01/2004

ORIGINAL SCHEDULE DATE OF EVENT: NOT REPORTED

NEW SCHEDULE DATE OF EVENT: NOT REPORTED

-----  
CA EVENT CODE: CA370

EVENT DESCRIPTION: PETITION FOR NO FUR. ACTION RECEIPT DATE

EVENT SEQUENCE NUMBER: 14

EVENT RESPONSIBLE AGENCY: STATE

ACTUAL DATE OF EVENT: 11/01/2004

ORIGINAL SCHEDULE DATE OF EVENT: NOT REPORTED

NEW SCHEDULE DATE OF EVENT: NOT REPORTED

-----  
CA EVENT CODE: CA200

EVENT DESCRIPTION: INVESTIGATION COMPLETE

EVENT SEQUENCE NUMBER: 18

EVENT RESPONSIBLE AGENCY: STATE

ACTUAL DATE OF EVENT: 10/28/2004

ORIGINAL SCHEDULE DATE OF EVENT: NOT REPORTED

NEW SCHEDULE DATE OF EVENT: NOT REPORTED

-----  
CA EVENT CODE: CA200

EVENT DESCRIPTION: INVESTIGATION COMPLETE

EVENT SEQUENCE NUMBER: 36

EVENT RESPONSIBLE AGENCY: STATE

ACTUAL DATE OF EVENT: 10/28/2004

ORIGINAL SCHEDULE DATE OF EVENT: NOT REPORTED

NEW SCHEDULE DATE OF EVENT: NOT REPORTED

-----  
CA EVENT CODE: CA200

EVENT DESCRIPTION: INVESTIGATION COMPLETE

EVENT SEQUENCE NUMBER: 12

EVENT RESPONSIBLE AGENCY: STATE

ACTUAL DATE OF EVENT: 10/21/2004

ORIGINAL SCHEDULE DATE OF EVENT: NOT REPORTED

NEW SCHEDULE DATE OF EVENT: NOT REPORTED



## Resource Conservation & Recovery Act - Generator (RCRAGR06)

-----  
CA EVENT CODE: **CA142**  
EVENT DESCRIPTION: **VCM WORKPLAN/REPORT NOD ISSUED**  
EVENT SEQUENCE NUMBER: **4**  
EVENT RESPONSIBLE AGENCY: **STATE**  
ACTUAL DATE OF EVENT: **10/15/2004**  
ORIGINAL SCHEDULE DATE OF EVENT: **NOT REPORTED**  
NEW SCHEDULE DATE OF EVENT: **NOT REPORTED**

-----  
CA EVENT CODE: **CA160**  
EVENT DESCRIPTION: **INVESTIGATION SUPPLEMENTAL INFORMATION RECEIVED**  
EVENT SEQUENCE NUMBER: **15**  
EVENT RESPONSIBLE AGENCY: **STATE**  
ACTUAL DATE OF EVENT: **10/15/2004**  
ORIGINAL SCHEDULE DATE OF EVENT: **NOT REPORTED**  
NEW SCHEDULE DATE OF EVENT: **NOT REPORTED**

-----  
CA EVENT CODE: **CA155**  
EVENT DESCRIPTION: **INVESTIGATION SUPPLEMENTAL INFO REQ BY AGENCY**  
EVENT SEQUENCE NUMBER: **22**  
EVENT RESPONSIBLE AGENCY: **STATE**  
ACTUAL DATE OF EVENT: **10/15/2004**  
ORIGINAL SCHEDULE DATE OF EVENT: **NOT REPORTED**  
NEW SCHEDULE DATE OF EVENT: **NOT REPORTED**

-----  
CA EVENT CODE: **CA160**  
EVENT DESCRIPTION: **INVESTIGATION SUPPLEMENTAL INFORMATION RECEIVED**  
EVENT SEQUENCE NUMBER: **13**  
EVENT RESPONSIBLE AGENCY: **STATE**  
ACTUAL DATE OF EVENT: **10/14/2004**  
ORIGINAL SCHEDULE DATE OF EVENT: **NOT REPORTED**  
NEW SCHEDULE DATE OF EVENT: **NOT REPORTED**

-----  
CA EVENT CODE: **CA500**  
EVENT DESCRIPTION: **CMI WORKPLAN APPROVED**  
EVENT SEQUENCE NUMBER: **3**  
EVENT RESPONSIBLE AGENCY: **STATE**  
ACTUAL DATE OF EVENT: **10/12/2004**  
ORIGINAL SCHEDULE DATE OF EVENT: **NOT REPORTED**  
NEW SCHEDULE DATE OF EVENT: **NOT REPORTED**

-----  
CA EVENT CODE: **CA450**

## Resource Conservation & Recovery Act - Generator (RCRAGR06)

EVENT DESCRIPTION: **CORRECTIVE MEASURES DESIGN APPROVED**

EVENT SEQUENCE NUMBER: **7**

EVENT RESPONSIBLE AGENCY: **STATE**

ACTUAL DATE OF EVENT: **10/12/2004**

ORIGINAL SCHEDULE DATE OF EVENT: **NOT REPORTED**

NEW SCHEDULE DATE OF EVENT: **NOT REPORTED**

-----

CA EVENT CODE: **CA160**

EVENT DESCRIPTION: **INVESTIGATION SUPPLEMENTAL INFORMATION RECEIVED**

EVENT SEQUENCE NUMBER: **17**

EVENT RESPONSIBLE AGENCY: **STATE**

ACTUAL DATE OF EVENT: **10/07/2004**

ORIGINAL SCHEDULE DATE OF EVENT: **NOT REPORTED**

NEW SCHEDULE DATE OF EVENT: **NOT REPORTED**

-----

CA EVENT CODE: **CA770NG**

EVENT DESCRIPTION: **ENGINEERING CONTROLS ESTABLISHED-NON-GROUNDWATER CONTROL**

EVENT SEQUENCE NUMBER: **6**

EVENT RESPONSIBLE AGENCY: **STATE**

ACTUAL DATE OF EVENT: **10/01/2004**

ORIGINAL SCHEDULE DATE OF EVENT: **NOT REPORTED**

NEW SCHEDULE DATE OF EVENT: **NOT REPORTED**

-----

CA EVENT CODE: **CA770NG**

EVENT DESCRIPTION: **ENGINEERING CONTROLS ESTABLISHED-NON-GROUNDWATER CONTROL**

EVENT SEQUENCE NUMBER: **10**

EVENT RESPONSIBLE AGENCY: **STATE**

ACTUAL DATE OF EVENT: **10/01/2004**

ORIGINAL SCHEDULE DATE OF EVENT: **NOT REPORTED**

NEW SCHEDULE DATE OF EVENT: **NOT REPORTED**

-----

CA EVENT CODE: **CA155**

EVENT DESCRIPTION: **INVESTIGATION SUPPLEMENTAL INFO REQ BY AGENCY**

EVENT SEQUENCE NUMBER: **21**

EVENT RESPONSIBLE AGENCY: **STATE**

ACTUAL DATE OF EVENT: **09/24/2004**

ORIGINAL SCHEDULE DATE OF EVENT: **NOT REPORTED**

NEW SCHEDULE DATE OF EVENT: **NOT REPORTED**

-----

CA EVENT CODE: **CA155**

EVENT DESCRIPTION: **INVESTIGATION SUPPLEMENTAL INFO REQ BY AGENCY**

EVENT SEQUENCE NUMBER: **39**

## Resource Conservation & Recovery Act - Generator (RCRAGR06)

EVENT RESPONSIBLE AGENCY: STATE  
ACTUAL DATE OF EVENT: 09/24/2004  
ORIGINAL SCHEDULE DATE OF EVENT: NOT REPORTED  
NEW SCHEDULE DATE OF EVENT: NOT REPORTED

-----  
CA EVENT CODE: CA500  
EVENT DESCRIPTION: CMI WORKPLAN APPROVED  
EVENT SEQUENCE NUMBER: 2  
EVENT RESPONSIBLE AGENCY: STATE  
ACTUAL DATE OF EVENT: 09/13/2004  
ORIGINAL SCHEDULE DATE OF EVENT: NOT REPORTED  
NEW SCHEDULE DATE OF EVENT: NOT REPORTED

-----  
CA EVENT CODE: CA370  
EVENT DESCRIPTION: PETITION FOR NO FUR. ACTION RECEIPT DATE  
EVENT SEQUENCE NUMBER: 6  
EVENT RESPONSIBLE AGENCY: STATE  
ACTUAL DATE OF EVENT: 09/13/2004  
ORIGINAL SCHEDULE DATE OF EVENT: NOT REPORTED  
NEW SCHEDULE DATE OF EVENT: NOT REPORTED

-----  
CA EVENT CODE: CA450  
EVENT DESCRIPTION: CORRECTIVE MEASURES DESIGN APPROVED  
EVENT SEQUENCE NUMBER: 6  
EVENT RESPONSIBLE AGENCY: STATE  
ACTUAL DATE OF EVENT: 09/13/2004  
ORIGINAL SCHEDULE DATE OF EVENT: NOT REPORTED  
NEW SCHEDULE DATE OF EVENT: NOT REPORTED

-----  
CA EVENT CODE: CA370  
EVENT DESCRIPTION: PETITION FOR NO FUR. ACTION RECEIPT DATE  
EVENT SEQUENCE NUMBER: 7  
EVENT RESPONSIBLE AGENCY: STATE  
ACTUAL DATE OF EVENT: 09/13/2004  
ORIGINAL SCHEDULE DATE OF EVENT: NOT REPORTED  
NEW SCHEDULE DATE OF EVENT: NOT REPORTED

-----  
CA EVENT CODE: CA370  
EVENT DESCRIPTION: PETITION FOR NO FUR. ACTION RECEIPT DATE  
EVENT SEQUENCE NUMBER: 8  
EVENT RESPONSIBLE AGENCY: STATE  
ACTUAL DATE OF EVENT: 09/13/2004

## Resource Conservation & Recovery Act - Generator (RCRAGR06)

ORIGINAL SCHEDULE DATE OF EVENT: NOT REPORTED

NEW SCHEDULE DATE OF EVENT: NOT REPORTED

-----  
CA EVENT CODE: CA370

EVENT DESCRIPTION: PETITION FOR NO FUR. ACTION RECEIPT DATE

EVENT SEQUENCE NUMBER: 9

EVENT RESPONSIBLE AGENCY: STATE

ACTUAL DATE OF EVENT: 09/13/2004

ORIGINAL SCHEDULE DATE OF EVENT: NOT REPORTED

NEW SCHEDULE DATE OF EVENT: NOT REPORTED

-----  
CA EVENT CODE: CA113

EVENT DESCRIPTION: VOLUNTARY CA MEASURE (VCM) WORKPLAN RECI

EVENT SEQUENCE NUMBER: 1

EVENT RESPONSIBLE AGENCY: STATE

ACTUAL DATE OF EVENT: 09/05/2004

ORIGINAL SCHEDULE DATE OF EVENT: NOT REPORTED

NEW SCHEDULE DATE OF EVENT: NOT REPORTED

-----  
CA EVENT CODE: CA113

EVENT DESCRIPTION: VOLUNTARY CA MEASURE (VCM) WORKPLAN RECI

EVENT SEQUENCE NUMBER: 2

EVENT RESPONSIBLE AGENCY: STATE

ACTUAL DATE OF EVENT: 09/05/2004

ORIGINAL SCHEDULE DATE OF EVENT: NOT REPORTED

NEW SCHEDULE DATE OF EVENT: NOT REPORTED

-----  
CA EVENT CODE: CA160

EVENT DESCRIPTION: INVESTIGATION SUPPLEMENTAL INFORMATION RECEIVED

EVENT SEQUENCE NUMBER: 16

EVENT RESPONSIBLE AGENCY: STATE

ACTUAL DATE OF EVENT: 08/31/2004

ORIGINAL SCHEDULE DATE OF EVENT: NOT REPORTED

NEW SCHEDULE DATE OF EVENT: NOT REPORTED

-----  
CA EVENT CODE: CA200

EVENT DESCRIPTION: INVESTIGATION COMPLETE

EVENT SEQUENCE NUMBER: 10

EVENT RESPONSIBLE AGENCY: STATE

ACTUAL DATE OF EVENT: 08/26/2004

ORIGINAL SCHEDULE DATE OF EVENT: NOT REPORTED

NEW SCHEDULE DATE OF EVENT: NOT REPORTED

## Resource Conservation & Recovery Act - Generator (RCRAGR06)

-----  
CA EVENT CODE: **CA200**  
EVENT DESCRIPTION: **INVESTIGATION COMPLETE**  
EVENT SEQUENCE NUMBER: **11**  
EVENT RESPONSIBLE AGENCY: **STATE**  
ACTUAL DATE OF EVENT: **08/26/2004**  
ORIGINAL SCHEDULE DATE OF EVENT: **NOT REPORTED**  
NEW SCHEDULE DATE OF EVENT: **NOT REPORTED**

-----  
CA EVENT CODE: **CA155**  
EVENT DESCRIPTION: **INVESTIGATION SUPPLEMENTAL INFO REQ BY AGENCY**  
EVENT SEQUENCE NUMBER: **23**  
EVENT RESPONSIBLE AGENCY: **STATE**  
ACTUAL DATE OF EVENT: **08/26/2004**  
ORIGINAL SCHEDULE DATE OF EVENT: **NOT REPORTED**  
NEW SCHEDULE DATE OF EVENT: **NOT REPORTED**

-----  
CA EVENT CODE: **CA155**  
EVENT DESCRIPTION: **INVESTIGATION SUPPLEMENTAL INFO REQ BY AGENCY**  
EVENT SEQUENCE NUMBER: **32**  
EVENT RESPONSIBLE AGENCY: **STATE**  
ACTUAL DATE OF EVENT: **08/26/2004**  
ORIGINAL SCHEDULE DATE OF EVENT: **NOT REPORTED**  
NEW SCHEDULE DATE OF EVENT: **NOT REPORTED**

-----  
CA EVENT CODE: **CA200**  
EVENT DESCRIPTION: **INVESTIGATION COMPLETE**  
EVENT SEQUENCE NUMBER: **37**  
EVENT RESPONSIBLE AGENCY: **STATE**  
ACTUAL DATE OF EVENT: **08/26/2004**  
ORIGINAL SCHEDULE DATE OF EVENT: **NOT REPORTED**  
NEW SCHEDULE DATE OF EVENT: **NOT REPORTED**

-----  
CA EVENT CODE: **CA155**  
EVENT DESCRIPTION: **INVESTIGATION SUPPLEMENTAL INFO REQ BY AGENCY**  
EVENT SEQUENCE NUMBER: **40**  
EVENT RESPONSIBLE AGENCY: **STATE**  
ACTUAL DATE OF EVENT: **08/26/2004**  
ORIGINAL SCHEDULE DATE OF EVENT: **NOT REPORTED**  
NEW SCHEDULE DATE OF EVENT: **NOT REPORTED**

-----  
CA EVENT CODE: **CA190**

## Resource Conservation & Recovery Act - Generator (RCRAGR06)

EVENT DESCRIPTION: **INVESTIGATION REPORT RECEIVED**  
EVENT SEQUENCE NUMBER: **8**  
EVENT RESPONSIBLE AGENCY: **STATE**  
ACTUAL DATE OF EVENT: **08/21/2004**  
ORIGINAL SCHEDULE DATE OF EVENT: **NOT REPORTED**  
NEW SCHEDULE DATE OF EVENT: **NOT REPORTED**

-----  
CA EVENT CODE: **CA190**  
EVENT DESCRIPTION: **INVESTIGATION REPORT RECEIVED**  
EVENT SEQUENCE NUMBER: **17**  
EVENT RESPONSIBLE AGENCY: **STATE**  
ACTUAL DATE OF EVENT: **08/21/2004**  
ORIGINAL SCHEDULE DATE OF EVENT: **NOT REPORTED**  
NEW SCHEDULE DATE OF EVENT: **NOT REPORTED**

-----  
CA EVENT CODE: **CA155**  
EVENT DESCRIPTION: **INVESTIGATION SUPPLEMENTAL INFO REQ BY AGENCY**  
EVENT SEQUENCE NUMBER: **24**  
EVENT RESPONSIBLE AGENCY: **STATE**  
ACTUAL DATE OF EVENT: **08/20/2004**  
ORIGINAL SCHEDULE DATE OF EVENT: **NOT REPORTED**  
NEW SCHEDULE DATE OF EVENT: **NOT REPORTED**

-----  
CA EVENT CODE: **CA155**  
EVENT DESCRIPTION: **INVESTIGATION SUPPLEMENTAL INFO REQ BY AGENCY**  
EVENT SEQUENCE NUMBER: **42**  
EVENT RESPONSIBLE AGENCY: **STATE**  
ACTUAL DATE OF EVENT: **08/20/2004**  
ORIGINAL SCHEDULE DATE OF EVENT: **NOT REPORTED**  
NEW SCHEDULE DATE OF EVENT: **NOT REPORTED**

-----  
CA EVENT CODE: **CA160**  
EVENT DESCRIPTION: **INVESTIGATION SUPPLEMENTAL INFORMATION RECEIVED**  
EVENT SEQUENCE NUMBER: **14**  
EVENT RESPONSIBLE AGENCY: **STATE**  
ACTUAL DATE OF EVENT: **08/13/2004**  
ORIGINAL SCHEDULE DATE OF EVENT: **NOT REPORTED**  
NEW SCHEDULE DATE OF EVENT: **NOT REPORTED**

-----  
CA EVENT CODE: **CA200**  
EVENT DESCRIPTION: **INVESTIGATION COMPLETE**  
EVENT SEQUENCE NUMBER: **16**

## Resource Conservation & Recovery Act - Generator (RCRAGR06)

EVENT RESPONSIBLE AGENCY: **STATE**  
ACTUAL DATE OF EVENT: **08/13/2004**  
ORIGINAL SCHEDULE DATE OF EVENT: **NOT REPORTED**  
NEW SCHEDULE DATE OF EVENT: **NOT REPORTED**

-----  
CA EVENT CODE: **CA160**  
EVENT DESCRIPTION: **INVESTIGATION SUPPLEMENTAL INFORMATION RECEIVED**  
EVENT SEQUENCE NUMBER: **20**  
EVENT RESPONSIBLE AGENCY: **STATE**  
ACTUAL DATE OF EVENT: **08/13/2004**  
ORIGINAL SCHEDULE DATE OF EVENT: **NOT REPORTED**  
NEW SCHEDULE DATE OF EVENT: **NOT REPORTED**

-----  
CA EVENT CODE: **CA200**  
EVENT DESCRIPTION: **INVESTIGATION COMPLETE**  
EVENT SEQUENCE NUMBER: **38**  
EVENT RESPONSIBLE AGENCY: **STATE**  
ACTUAL DATE OF EVENT: **08/13/2004**  
ORIGINAL SCHEDULE DATE OF EVENT: **NOT REPORTED**  
NEW SCHEDULE DATE OF EVENT: **NOT REPORTED**

-----  
CA EVENT CODE: **CA200**  
EVENT DESCRIPTION: **INVESTIGATION COMPLETE**  
EVENT SEQUENCE NUMBER: **14**  
EVENT RESPONSIBLE AGENCY: **STATE**  
ACTUAL DATE OF EVENT: **08/06/2004**  
ORIGINAL SCHEDULE DATE OF EVENT: **NOT REPORTED**  
NEW SCHEDULE DATE OF EVENT: **NOT REPORTED**

-----  
CA EVENT CODE: **CA200**  
EVENT DESCRIPTION: **INVESTIGATION COMPLETE**  
EVENT SEQUENCE NUMBER: **15**  
EVENT RESPONSIBLE AGENCY: **STATE**  
ACTUAL DATE OF EVENT: **08/06/2004**  
ORIGINAL SCHEDULE DATE OF EVENT: **NOT REPORTED**  
NEW SCHEDULE DATE OF EVENT: **NOT REPORTED**

-----  
CA EVENT CODE: **CA200**  
EVENT DESCRIPTION: **INVESTIGATION COMPLETE**  
EVENT SEQUENCE NUMBER: **39**  
EVENT RESPONSIBLE AGENCY: **STATE**  
ACTUAL DATE OF EVENT: **08/06/2004**

## Resource Conservation & Recovery Act - Generator (RCRAGR06)

ORIGINAL SCHEDULE DATE OF EVENT: NOT REPORTED

NEW SCHEDULE DATE OF EVENT: NOT REPORTED

-----  
CA EVENT CODE: CA200

EVENT DESCRIPTION: INVESTIGATION COMPLETE

EVENT SEQUENCE NUMBER: 40

EVENT RESPONSIBLE AGENCY: STATE

ACTUAL DATE OF EVENT: 08/06/2004

ORIGINAL SCHEDULE DATE OF EVENT: NOT REPORTED

NEW SCHEDULE DATE OF EVENT: NOT REPORTED

-----  
CA EVENT CODE: CA200

EVENT DESCRIPTION: INVESTIGATION COMPLETE

EVENT SEQUENCE NUMBER: 41

EVENT RESPONSIBLE AGENCY: STATE

ACTUAL DATE OF EVENT: 08/06/2004

ORIGINAL SCHEDULE DATE OF EVENT: NOT REPORTED

NEW SCHEDULE DATE OF EVENT: NOT REPORTED

-----  
CA EVENT CODE: CA200

EVENT DESCRIPTION: INVESTIGATION COMPLETE

EVENT SEQUENCE NUMBER: 13

EVENT RESPONSIBLE AGENCY: STATE

ACTUAL DATE OF EVENT: 08/04/2004

ORIGINAL SCHEDULE DATE OF EVENT: NOT REPORTED

NEW SCHEDULE DATE OF EVENT: NOT REPORTED

-----  
CA EVENT CODE: CA200

EVENT DESCRIPTION: INVESTIGATION COMPLETE

EVENT SEQUENCE NUMBER: 42

EVENT RESPONSIBLE AGENCY: STATE

ACTUAL DATE OF EVENT: 08/04/2004

ORIGINAL SCHEDULE DATE OF EVENT: NOT REPORTED

NEW SCHEDULE DATE OF EVENT: NOT REPORTED

-----  
CA EVENT CODE: CA155

EVENT DESCRIPTION: INVESTIGATION SUPPLEMENTAL INFO REQ BY AGENCY

EVENT SEQUENCE NUMBER: 20

EVENT RESPONSIBLE AGENCY: STATE

ACTUAL DATE OF EVENT: 08/02/2004

ORIGINAL SCHEDULE DATE OF EVENT: NOT REPORTED

NEW SCHEDULE DATE OF EVENT: NOT REPORTED



## Resource Conservation & Recovery Act - Generator (RCRAGR06)

-----  
CA EVENT CODE: **CA155**  
EVENT DESCRIPTION: **INVESTIGATION SUPPLEMENTAL INFO REQ BY AGENCY**  
EVENT SEQUENCE NUMBER: **45**  
EVENT RESPONSIBLE AGENCY: **STATE**  
ACTUAL DATE OF EVENT: **08/02/2004**  
ORIGINAL SCHEDULE DATE OF EVENT: **NOT REPORTED**  
NEW SCHEDULE DATE OF EVENT: **NOT REPORTED**

-----  
CA EVENT CODE: **CA155**  
EVENT DESCRIPTION: **INVESTIGATION SUPPLEMENTAL INFO REQ BY AGENCY**  
EVENT SEQUENCE NUMBER: **19**  
EVENT RESPONSIBLE AGENCY: **STATE**  
ACTUAL DATE OF EVENT: **07/29/2004**  
ORIGINAL SCHEDULE DATE OF EVENT: **NOT REPORTED**  
NEW SCHEDULE DATE OF EVENT: **NOT REPORTED**

-----  
CA EVENT CODE: **CA155**  
EVENT DESCRIPTION: **INVESTIGATION SUPPLEMENTAL INFO REQ BY AGENCY**  
EVENT SEQUENCE NUMBER: **36**  
EVENT RESPONSIBLE AGENCY: **STATE**  
ACTUAL DATE OF EVENT: **07/29/2004**  
ORIGINAL SCHEDULE DATE OF EVENT: **NOT REPORTED**  
NEW SCHEDULE DATE OF EVENT: **NOT REPORTED**

-----  
CA EVENT CODE: **CA155**  
EVENT DESCRIPTION: **INVESTIGATION SUPPLEMENTAL INFO REQ BY AGENCY**  
EVENT SEQUENCE NUMBER: **38**  
EVENT RESPONSIBLE AGENCY: **STATE**  
ACTUAL DATE OF EVENT: **07/29/2004**  
ORIGINAL SCHEDULE DATE OF EVENT: **NOT REPORTED**  
NEW SCHEDULE DATE OF EVENT: **NOT REPORTED**

-----  
CA EVENT CODE: **CA155**  
EVENT DESCRIPTION: **INVESTIGATION SUPPLEMENTAL INFO REQ BY AGENCY**  
EVENT SEQUENCE NUMBER: **18**  
EVENT RESPONSIBLE AGENCY: **STATE**  
ACTUAL DATE OF EVENT: **07/27/2004**  
ORIGINAL SCHEDULE DATE OF EVENT: **NOT REPORTED**  
NEW SCHEDULE DATE OF EVENT: **NOT REPORTED**

-----  
CA EVENT CODE: **CA200**

## Resource Conservation & Recovery Act - Generator (RCRAGR06)

EVENT DESCRIPTION: **INVESTIGATION COMPLETE**  
EVENT SEQUENCE NUMBER: **27**  
EVENT RESPONSIBLE AGENCY: **STATE**  
ACTUAL DATE OF EVENT: **07/27/2004**  
ORIGINAL SCHEDULE DATE OF EVENT: **NOT REPORTED**  
NEW SCHEDULE DATE OF EVENT: **NOT REPORTED**

-----  
CA EVENT CODE: **CA155**  
EVENT DESCRIPTION: **INVESTIGATION SUPPLEMENTAL INFO REQ BY AGENCY**  
EVENT SEQUENCE NUMBER: **17**  
EVENT RESPONSIBLE AGENCY: **STATE**  
ACTUAL DATE OF EVENT: **07/13/2004**  
ORIGINAL SCHEDULE DATE OF EVENT: **NOT REPORTED**  
NEW SCHEDULE DATE OF EVENT: **NOT REPORTED**

-----  
CA EVENT CODE: **CA160**  
EVENT DESCRIPTION: **INVESTIGATION SUPPLEMENTAL INFORMATION RECEIVED**  
EVENT SEQUENCE NUMBER: **12**  
EVENT RESPONSIBLE AGENCY: **STATE**  
ACTUAL DATE OF EVENT: **07/12/2004**  
ORIGINAL SCHEDULE DATE OF EVENT: **NOT REPORTED**  
NEW SCHEDULE DATE OF EVENT: **NOT REPORTED**

-----  
CA EVENT CODE: **CA160**  
EVENT DESCRIPTION: **INVESTIGATION SUPPLEMENTAL INFORMATION RECEIVED**  
EVENT SEQUENCE NUMBER: **23**  
EVENT RESPONSIBLE AGENCY: **STATE**  
ACTUAL DATE OF EVENT: **07/12/2004**  
ORIGINAL SCHEDULE DATE OF EVENT: **NOT REPORTED**  
NEW SCHEDULE DATE OF EVENT: **NOT REPORTED**

-----  
CA EVENT CODE: **CA200**  
EVENT DESCRIPTION: **INVESTIGATION COMPLETE**  
EVENT SEQUENCE NUMBER: **43**  
EVENT RESPONSIBLE AGENCY: **STATE**  
ACTUAL DATE OF EVENT: **07/08/2004**  
ORIGINAL SCHEDULE DATE OF EVENT: **NOT REPORTED**  
NEW SCHEDULE DATE OF EVENT: **NOT REPORTED**

-----  
CA EVENT CODE: **CA190**  
EVENT DESCRIPTION: **INVESTIGATION REPORT RECEIVED**  
EVENT SEQUENCE NUMBER: **27**

## Resource Conservation & Recovery Act - Generator (RCRAGR06)

EVENT RESPONSIBLE AGENCY: **STATE**  
ACTUAL DATE OF EVENT: **06/30/2004**  
ORIGINAL SCHEDULE DATE OF EVENT: **NOT REPORTED**  
NEW SCHEDULE DATE OF EVENT: **NOT REPORTED**

-----  
CA EVENT CODE: **CA190**  
EVENT DESCRIPTION: **INVESTIGATION REPORT RECEIVED**  
EVENT SEQUENCE NUMBER: **7**  
EVENT RESPONSIBLE AGENCY: **STATE**  
ACTUAL DATE OF EVENT: **06/22/2004**  
ORIGINAL SCHEDULE DATE OF EVENT: **NOT REPORTED**  
NEW SCHEDULE DATE OF EVENT: **NOT REPORTED**

-----  
CA EVENT CODE: **CA155**  
EVENT DESCRIPTION: **INVESTIGATION SUPPLEMENTAL INFO REQ BY AGENCY**  
EVENT SEQUENCE NUMBER: **31**  
EVENT RESPONSIBLE AGENCY: **STATE**  
ACTUAL DATE OF EVENT: **06/13/2004**  
ORIGINAL SCHEDULE DATE OF EVENT: **NOT REPORTED**  
NEW SCHEDULE DATE OF EVENT: **NOT REPORTED**

-----  
CA EVENT CODE: **CA160**  
EVENT DESCRIPTION: **INVESTIGATION SUPPLEMENTAL INFORMATION RECEIVED**  
EVENT SEQUENCE NUMBER: **11**  
EVENT RESPONSIBLE AGENCY: **STATE**  
ACTUAL DATE OF EVENT: **06/11/2004**  
ORIGINAL SCHEDULE DATE OF EVENT: **NOT REPORTED**  
NEW SCHEDULE DATE OF EVENT: **NOT REPORTED**

-----  
CA EVENT CODE: **CA160**  
EVENT DESCRIPTION: **INVESTIGATION SUPPLEMENTAL INFORMATION RECEIVED**  
EVENT SEQUENCE NUMBER: **19**  
EVENT RESPONSIBLE AGENCY: **STATE**  
ACTUAL DATE OF EVENT: **06/11/2004**  
ORIGINAL SCHEDULE DATE OF EVENT: **NOT REPORTED**  
NEW SCHEDULE DATE OF EVENT: **NOT REPORTED**

-----  
CA EVENT CODE: **CA400**  
EVENT DESCRIPTION: **REMEDY DECISION**  
EVENT SEQUENCE NUMBER: **1**  
EVENT RESPONSIBLE AGENCY: **STATE**  
ACTUAL DATE OF EVENT: **06/03/2004**

## Resource Conservation & Recovery Act - Generator (RCRAGR06)

ORIGINAL SCHEDULE DATE OF EVENT: NOT REPORTED

NEW SCHEDULE DATE OF EVENT: NOT REPORTED

-----  
CA EVENT CODE: CA400

EVENT DESCRIPTION: REMEDY DECISION

EVENT SEQUENCE NUMBER: 2

EVENT RESPONSIBLE AGENCY: STATE

ACTUAL DATE OF EVENT: 06/03/2004

ORIGINAL SCHEDULE DATE OF EVENT: NOT REPORTED

NEW SCHEDULE DATE OF EVENT: NOT REPORTED

-----  
CA EVENT CODE: CA400

EVENT DESCRIPTION: REMEDY DECISION

EVENT SEQUENCE NUMBER: 3

EVENT RESPONSIBLE AGENCY: STATE

ACTUAL DATE OF EVENT: 06/03/2004

ORIGINAL SCHEDULE DATE OF EVENT: NOT REPORTED

NEW SCHEDULE DATE OF EVENT: NOT REPORTED

-----  
CA EVENT CODE: CA350

EVENT DESCRIPTION: CMS COMPLETE

EVENT SEQUENCE NUMBER: 4

EVENT RESPONSIBLE AGENCY: STATE

ACTUAL DATE OF EVENT: 06/03/2004

ORIGINAL SCHEDULE DATE OF EVENT: NOT REPORTED

NEW SCHEDULE DATE OF EVENT: NOT REPORTED

-----  
CA EVENT CODE: CA350

EVENT DESCRIPTION: CMS COMPLETE

EVENT SEQUENCE NUMBER: 5

EVENT RESPONSIBLE AGENCY: STATE

ACTUAL DATE OF EVENT: 06/03/2004

ORIGINAL SCHEDULE DATE OF EVENT: NOT REPORTED

NEW SCHEDULE DATE OF EVENT: NOT REPORTED

-----  
CA EVENT CODE: CA350

EVENT DESCRIPTION: CMS COMPLETE

EVENT SEQUENCE NUMBER: 6

EVENT RESPONSIBLE AGENCY: STATE

ACTUAL DATE OF EVENT: 06/03/2004

ORIGINAL SCHEDULE DATE OF EVENT: NOT REPORTED

NEW SCHEDULE DATE OF EVENT: NOT REPORTED

## Resource Conservation & Recovery Act - Generator (RCRAGR06)

-----  
CA EVENT CODE: **CA200**  
EVENT DESCRIPTION: **INVESTIGATION COMPLETE**  
EVENT SEQUENCE NUMBER: **3**  
EVENT RESPONSIBLE AGENCY: **STATE**  
ACTUAL DATE OF EVENT: **06/02/2004**  
ORIGINAL SCHEDULE DATE OF EVENT: **NOT REPORTED**  
NEW SCHEDULE DATE OF EVENT: **NOT REPORTED**

-----  
CA EVENT CODE: **CA200**  
EVENT DESCRIPTION: **INVESTIGATION COMPLETE**  
EVENT SEQUENCE NUMBER: **4**  
EVENT RESPONSIBLE AGENCY: **STATE**  
ACTUAL DATE OF EVENT: **06/02/2004**  
ORIGINAL SCHEDULE DATE OF EVENT: **NOT REPORTED**  
NEW SCHEDULE DATE OF EVENT: **NOT REPORTED**

-----  
CA EVENT CODE: **CA150**  
EVENT DESCRIPTION: **INVESTIGATION WORKPLAN APPROVED**  
EVENT SEQUENCE NUMBER: **3**  
EVENT RESPONSIBLE AGENCY: **STATE**  
ACTUAL DATE OF EVENT: **05/29/2004**  
ORIGINAL SCHEDULE DATE OF EVENT: **NOT REPORTED**  
NEW SCHEDULE DATE OF EVENT: **NOT REPORTED**

-----  
CA EVENT CODE: **CA190**  
EVENT DESCRIPTION: **INVESTIGATION REPORT RECEIVED**  
EVENT SEQUENCE NUMBER: **22**  
EVENT RESPONSIBLE AGENCY: **STATE**  
ACTUAL DATE OF EVENT: **05/29/2004**  
ORIGINAL SCHEDULE DATE OF EVENT: **NOT REPORTED**  
NEW SCHEDULE DATE OF EVENT: **NOT REPORTED**

-----  
CA EVENT CODE: **CA200**  
EVENT DESCRIPTION: **INVESTIGATION COMPLETE**  
EVENT SEQUENCE NUMBER: **9**  
EVENT RESPONSIBLE AGENCY: **STATE**  
ACTUAL DATE OF EVENT: **05/14/2004**  
ORIGINAL SCHEDULE DATE OF EVENT: **NOT REPORTED**  
NEW SCHEDULE DATE OF EVENT: **NOT REPORTED**

-----  
CA EVENT CODE: **CA155**

## Resource Conservation & Recovery Act - Generator (RCRAGR06)

EVENT DESCRIPTION: **INVESTIGATION SUPPLEMENTAL INFO REQ BY AGENCY**  
EVENT SEQUENCE NUMBER: **16**  
EVENT RESPONSIBLE AGENCY: **STATE**  
ACTUAL DATE OF EVENT: **05/14/2004**  
ORIGINAL SCHEDULE DATE OF EVENT: **NOT REPORTED**  
NEW SCHEDULE DATE OF EVENT: **NOT REPORTED**

-----  
CA EVENT CODE: **CA155**  
EVENT DESCRIPTION: **INVESTIGATION SUPPLEMENTAL INFO REQ BY AGENCY**  
EVENT SEQUENCE NUMBER: **37**  
EVENT RESPONSIBLE AGENCY: **STATE**  
ACTUAL DATE OF EVENT: **05/14/2004**  
ORIGINAL SCHEDULE DATE OF EVENT: **NOT REPORTED**  
NEW SCHEDULE DATE OF EVENT: **NOT REPORTED**

-----  
CA EVENT CODE: **CA200**  
EVENT DESCRIPTION: **INVESTIGATION COMPLETE**  
EVENT SEQUENCE NUMBER: **44**  
EVENT RESPONSIBLE AGENCY: **STATE**  
ACTUAL DATE OF EVENT: **05/14/2004**  
ORIGINAL SCHEDULE DATE OF EVENT: **NOT REPORTED**  
NEW SCHEDULE DATE OF EVENT: **NOT REPORTED**

-----  
CA EVENT CODE: **CA190**  
EVENT DESCRIPTION: **INVESTIGATION REPORT RECEIVED**  
EVENT SEQUENCE NUMBER: **26**  
EVENT RESPONSIBLE AGENCY: **STATE**  
ACTUAL DATE OF EVENT: **04/24/2004**  
ORIGINAL SCHEDULE DATE OF EVENT: **NOT REPORTED**  
NEW SCHEDULE DATE OF EVENT: **NOT REPORTED**

-----  
CA EVENT CODE: **CA155**  
EVENT DESCRIPTION: **INVESTIGATION SUPPLEMENTAL INFO REQ BY AGENCY**  
EVENT SEQUENCE NUMBER: **15**  
EVENT RESPONSIBLE AGENCY: **STATE**  
ACTUAL DATE OF EVENT: **04/12/2004**  
ORIGINAL SCHEDULE DATE OF EVENT: **NOT REPORTED**  
NEW SCHEDULE DATE OF EVENT: **NOT REPORTED**

-----  
CA EVENT CODE: **CA190**  
EVENT DESCRIPTION: **INVESTIGATION REPORT RECEIVED**  
EVENT SEQUENCE NUMBER: **19**

## Resource Conservation & Recovery Act - Generator (RCRAGR06)

EVENT RESPONSIBLE AGENCY: **STATE**  
ACTUAL DATE OF EVENT: **04/12/2004**  
ORIGINAL SCHEDULE DATE OF EVENT: **NOT REPORTED**  
NEW SCHEDULE DATE OF EVENT: **NOT REPORTED**

-----  
CA EVENT CODE: **CA200**  
EVENT DESCRIPTION: **INVESTIGATION COMPLETE**  
EVENT SEQUENCE NUMBER: **35**  
EVENT RESPONSIBLE AGENCY: **STATE**  
ACTUAL DATE OF EVENT: **04/12/2004**  
ORIGINAL SCHEDULE DATE OF EVENT: **NOT REPORTED**  
NEW SCHEDULE DATE OF EVENT: **NOT REPORTED**

-----  
CA EVENT CODE: **CA155**  
EVENT DESCRIPTION: **INVESTIGATION SUPPLEMENTAL INFO REQ BY AGENCY**  
EVENT SEQUENCE NUMBER: **44**  
EVENT RESPONSIBLE AGENCY: **STATE**  
ACTUAL DATE OF EVENT: **04/12/2004**  
ORIGINAL SCHEDULE DATE OF EVENT: **NOT REPORTED**  
NEW SCHEDULE DATE OF EVENT: **NOT REPORTED**

-----  
CA EVENT CODE: **CA150**  
EVENT DESCRIPTION: **INVESTIGATION WORKPLAN APPROVED**  
EVENT SEQUENCE NUMBER: **1**  
EVENT RESPONSIBLE AGENCY: **STATE**  
ACTUAL DATE OF EVENT: **04/05/2004**  
ORIGINAL SCHEDULE DATE OF EVENT: **NOT REPORTED**  
NEW SCHEDULE DATE OF EVENT: **NOT REPORTED**

-----  
CA EVENT CODE: **CA190**  
EVENT DESCRIPTION: **INVESTIGATION REPORT RECEIVED**  
EVENT SEQUENCE NUMBER: **23**  
EVENT RESPONSIBLE AGENCY: **STATE**  
ACTUAL DATE OF EVENT: **03/27/2004**  
ORIGINAL SCHEDULE DATE OF EVENT: **NOT REPORTED**  
NEW SCHEDULE DATE OF EVENT: **NOT REPORTED**

-----  
CA EVENT CODE: **CA190**  
EVENT DESCRIPTION: **INVESTIGATION REPORT RECEIVED**  
EVENT SEQUENCE NUMBER: **24**  
EVENT RESPONSIBLE AGENCY: **STATE**  
ACTUAL DATE OF EVENT: **03/27/2004**

## Resource Conservation & Recovery Act - Generator (RCRAGR06)

ORIGINAL SCHEDULE DATE OF EVENT: NOT REPORTED

NEW SCHEDULE DATE OF EVENT: NOT REPORTED

-----  
CA EVENT CODE: CA155

EVENT DESCRIPTION: INVESTIGATION SUPPLEMENTAL INFO REQ BY AGENCY

EVENT SEQUENCE NUMBER: 14

EVENT RESPONSIBLE AGENCY: STATE

ACTUAL DATE OF EVENT: 03/10/2004

ORIGINAL SCHEDULE DATE OF EVENT: NOT REPORTED

NEW SCHEDULE DATE OF EVENT: NOT REPORTED

-----  
CA EVENT CODE: CA200

EVENT DESCRIPTION: INVESTIGATION COMPLETE

EVENT SEQUENCE NUMBER: 8

EVENT RESPONSIBLE AGENCY: STATE

ACTUAL DATE OF EVENT: 03/02/2004

ORIGINAL SCHEDULE DATE OF EVENT: NOT REPORTED

NEW SCHEDULE DATE OF EVENT: NOT REPORTED

-----  
CA EVENT CODE: CA155

EVENT DESCRIPTION: INVESTIGATION SUPPLEMENTAL INFO REQ BY AGENCY

EVENT SEQUENCE NUMBER: 13

EVENT RESPONSIBLE AGENCY: STATE

ACTUAL DATE OF EVENT: 03/02/2004

ORIGINAL SCHEDULE DATE OF EVENT: NOT REPORTED

NEW SCHEDULE DATE OF EVENT: NOT REPORTED

-----  
CA EVENT CODE: CA200

EVENT DESCRIPTION: INVESTIGATION COMPLETE

EVENT SEQUENCE NUMBER: 45

EVENT RESPONSIBLE AGENCY: STATE

ACTUAL DATE OF EVENT: 03/02/2004

ORIGINAL SCHEDULE DATE OF EVENT: NOT REPORTED

NEW SCHEDULE DATE OF EVENT: NOT REPORTED

-----  
CA EVENT CODE: CA155

EVENT DESCRIPTION: INVESTIGATION SUPPLEMENTAL INFO REQ BY AGENCY

EVENT SEQUENCE NUMBER: 46

EVENT RESPONSIBLE AGENCY: STATE

ACTUAL DATE OF EVENT: 03/02/2004

ORIGINAL SCHEDULE DATE OF EVENT: NOT REPORTED

NEW SCHEDULE DATE OF EVENT: NOT REPORTED



## Resource Conservation & Recovery Act - Generator (RCRAGR06)

-----  
CA EVENT CODE: **CA200**  
EVENT DESCRIPTION: **INVESTIGATION COMPLETE**  
EVENT SEQUENCE NUMBER: **46**  
EVENT RESPONSIBLE AGENCY: **STATE**  
ACTUAL DATE OF EVENT: **03/02/2004**  
ORIGINAL SCHEDULE DATE OF EVENT: **NOT REPORTED**  
NEW SCHEDULE DATE OF EVENT: **NOT REPORTED**

-----  
CA EVENT CODE: **CA200**  
EVENT DESCRIPTION: **INVESTIGATION COMPLETE**  
EVENT SEQUENCE NUMBER: **48**  
EVENT RESPONSIBLE AGENCY: **STATE**  
ACTUAL DATE OF EVENT: **03/02/2004**  
ORIGINAL SCHEDULE DATE OF EVENT: **NOT REPORTED**  
NEW SCHEDULE DATE OF EVENT: **NOT REPORTED**

-----  
CA EVENT CODE: **CA155**  
EVENT DESCRIPTION: **INVESTIGATION SUPPLEMENTAL INFO REQ BY AGENCY**  
EVENT SEQUENCE NUMBER: **26**  
EVENT RESPONSIBLE AGENCY: **STATE**  
ACTUAL DATE OF EVENT: **02/17/2004**  
ORIGINAL SCHEDULE DATE OF EVENT: **NOT REPORTED**  
NEW SCHEDULE DATE OF EVENT: **NOT REPORTED**

-----  
CA EVENT CODE: **CA200**  
EVENT DESCRIPTION: **INVESTIGATION COMPLETE**  
EVENT SEQUENCE NUMBER: **6**  
EVENT RESPONSIBLE AGENCY: **STATE**  
ACTUAL DATE OF EVENT: **12/10/2003**  
ORIGINAL SCHEDULE DATE OF EVENT: **NOT REPORTED**  
NEW SCHEDULE DATE OF EVENT: **NOT REPORTED**

-----  
CA EVENT CODE: **CA200**  
EVENT DESCRIPTION: **INVESTIGATION COMPLETE**  
EVENT SEQUENCE NUMBER: **5**  
EVENT RESPONSIBLE AGENCY: **STATE**  
ACTUAL DATE OF EVENT: **12/03/2003**  
ORIGINAL SCHEDULE DATE OF EVENT: **NOT REPORTED**  
NEW SCHEDULE DATE OF EVENT: **NOT REPORTED**

-----  
CA EVENT CODE: **CA200**

## Resource Conservation & Recovery Act - Generator (RCRAGR06)

EVENT DESCRIPTION: **INVESTIGATION COMPLETE**  
EVENT SEQUENCE NUMBER: **7**  
EVENT RESPONSIBLE AGENCY: **STATE**  
ACTUAL DATE OF EVENT: **12/03/2003**  
ORIGINAL SCHEDULE DATE OF EVENT: **NOT REPORTED**  
NEW SCHEDULE DATE OF EVENT: **NOT REPORTED**

-----  
CA EVENT CODE: **CA155**  
EVENT DESCRIPTION: **INVESTIGATION SUPPLEMENTAL INFO REQ BY AGENCY**  
EVENT SEQUENCE NUMBER: **12**  
EVENT RESPONSIBLE AGENCY: **STATE**  
ACTUAL DATE OF EVENT: **11/25/2003**  
ORIGINAL SCHEDULE DATE OF EVENT: **NOT REPORTED**  
NEW SCHEDULE DATE OF EVENT: **NOT REPORTED**

-----  
CA EVENT CODE: **CA340**  
EVENT DESCRIPTION: **CMS REPORT RECEIVED**  
EVENT SEQUENCE NUMBER: **2**  
EVENT RESPONSIBLE AGENCY: **STATE**  
ACTUAL DATE OF EVENT: **11/12/2003**  
ORIGINAL SCHEDULE DATE OF EVENT: **NOT REPORTED**  
NEW SCHEDULE DATE OF EVENT: **NOT REPORTED**

-----  
CA EVENT CODE: **CA340**  
EVENT DESCRIPTION: **CMS REPORT RECEIVED**  
EVENT SEQUENCE NUMBER: **3**  
EVENT RESPONSIBLE AGENCY: **STATE**  
ACTUAL DATE OF EVENT: **11/12/2003**  
ORIGINAL SCHEDULE DATE OF EVENT: **NOT REPORTED**  
NEW SCHEDULE DATE OF EVENT: **NOT REPORTED**

-----  
CA EVENT CODE: **CA340**  
EVENT DESCRIPTION: **CMS REPORT RECEIVED**  
EVENT SEQUENCE NUMBER: **4**  
EVENT RESPONSIBLE AGENCY: **STATE**  
ACTUAL DATE OF EVENT: **11/12/2003**  
ORIGINAL SCHEDULE DATE OF EVENT: **NOT REPORTED**  
NEW SCHEDULE DATE OF EVENT: **NOT REPORTED**

-----  
CA EVENT CODE: **CA375**  
EVENT DESCRIPTION: **INTERIM DECISION FOR NO FURTHER ACTION**  
EVENT SEQUENCE NUMBER: **1**

## Resource Conservation & Recovery Act - Generator (RCRAGR06)

EVENT RESPONSIBLE AGENCY: **STATE**  
ACTUAL DATE OF EVENT: **08/28/2003**  
ORIGINAL SCHEDULE DATE OF EVENT: **NOT REPORTED**  
NEW SCHEDULE DATE OF EVENT: **NOT REPORTED**

-----  
CA EVENT CODE: **CA375**  
EVENT DESCRIPTION: **INTERIM DECISION FOR NO FURTHER ACTION**  
EVENT SEQUENCE NUMBER: **2**  
EVENT RESPONSIBLE AGENCY: **STATE**  
ACTUAL DATE OF EVENT: **08/28/2003**  
ORIGINAL SCHEDULE DATE OF EVENT: **NOT REPORTED**  
NEW SCHEDULE DATE OF EVENT: **NOT REPORTED**

-----  
CA EVENT CODE: **CA375**  
EVENT DESCRIPTION: **INTERIM DECISION FOR NO FURTHER ACTION**  
EVENT SEQUENCE NUMBER: **3**  
EVENT RESPONSIBLE AGENCY: **STATE**  
ACTUAL DATE OF EVENT: **08/28/2003**  
ORIGINAL SCHEDULE DATE OF EVENT: **NOT REPORTED**  
NEW SCHEDULE DATE OF EVENT: **NOT REPORTED**

-----  
CA EVENT CODE: **CA375**  
EVENT DESCRIPTION: **INTERIM DECISION FOR NO FURTHER ACTION**  
EVENT SEQUENCE NUMBER: **4**  
EVENT RESPONSIBLE AGENCY: **STATE**  
ACTUAL DATE OF EVENT: **08/28/2003**  
ORIGINAL SCHEDULE DATE OF EVENT: **NOT REPORTED**  
NEW SCHEDULE DATE OF EVENT: **NOT REPORTED**

-----  
CA EVENT CODE: **CA375**  
EVENT DESCRIPTION: **INTERIM DECISION FOR NO FURTHER ACTION**  
EVENT SEQUENCE NUMBER: **5**  
EVENT RESPONSIBLE AGENCY: **STATE**  
ACTUAL DATE OF EVENT: **08/28/2003**  
ORIGINAL SCHEDULE DATE OF EVENT: **NOT REPORTED**  
NEW SCHEDULE DATE OF EVENT: **NOT REPORTED**

-----  
CA EVENT CODE: **CA300**  
EVENT DESCRIPTION: **CMS WORKPLAN APPROVED**  
EVENT SEQUENCE NUMBER: **1**  
EVENT RESPONSIBLE AGENCY: **STATE**  
ACTUAL DATE OF EVENT: **05/09/2003**

## Resource Conservation & Recovery Act - Generator (RCRAGR06)

ORIGINAL SCHEDULE DATE OF EVENT: **NOT REPORTED**

NEW SCHEDULE DATE OF EVENT: **NOT REPORTED**

-----  
CA EVENT CODE: **CA300**

EVENT DESCRIPTION: **CMS WORKPLAN APPROVED**

EVENT SEQUENCE NUMBER: **2**

EVENT RESPONSIBLE AGENCY: **STATE**

ACTUAL DATE OF EVENT: **05/09/2003**

ORIGINAL SCHEDULE DATE OF EVENT: **NOT REPORTED**

NEW SCHEDULE DATE OF EVENT: **NOT REPORTED**

-----  
CA EVENT CODE: **CA300**

EVENT DESCRIPTION: **CMS WORKPLAN APPROVED**

EVENT SEQUENCE NUMBER: **3**

EVENT RESPONSIBLE AGENCY: **STATE**

ACTUAL DATE OF EVENT: **05/09/2003**

ORIGINAL SCHEDULE DATE OF EVENT: **NOT REPORTED**

NEW SCHEDULE DATE OF EVENT: **NOT REPORTED**

-----  
CA EVENT CODE: **CA260**

EVENT DESCRIPTION: **CMS WORKPLAN RECEIVED**

EVENT SEQUENCE NUMBER: **1**

EVENT RESPONSIBLE AGENCY: **STATE**

ACTUAL DATE OF EVENT: **05/01/2003**

ORIGINAL SCHEDULE DATE OF EVENT: **NOT REPORTED**

NEW SCHEDULE DATE OF EVENT: **NOT REPORTED**

-----  
CA EVENT CODE: **CA260**

EVENT DESCRIPTION: **CMS WORKPLAN RECEIVED**

EVENT SEQUENCE NUMBER: **2**

EVENT RESPONSIBLE AGENCY: **STATE**

ACTUAL DATE OF EVENT: **05/01/2003**

ORIGINAL SCHEDULE DATE OF EVENT: **NOT REPORTED**

NEW SCHEDULE DATE OF EVENT: **NOT REPORTED**

-----  
CA EVENT CODE: **CA260**

EVENT DESCRIPTION: **CMS WORKPLAN RECEIVED**

EVENT SEQUENCE NUMBER: **3**

EVENT RESPONSIBLE AGENCY: **STATE**

ACTUAL DATE OF EVENT: **05/01/2003**

ORIGINAL SCHEDULE DATE OF EVENT: **NOT REPORTED**

NEW SCHEDULE DATE OF EVENT: **NOT REPORTED**

## Resource Conservation & Recovery Act - Generator (RCRAGR06)

-----  
CA EVENT CODE: **CA450**  
EVENT DESCRIPTION: **CORRECTIVE MEASURES DESIGN APPROVED**  
EVENT SEQUENCE NUMBER: **4**  
EVENT RESPONSIBLE AGENCY: **STATE**  
ACTUAL DATE OF EVENT: **04/15/2003**  
ORIGINAL SCHEDULE DATE OF EVENT: **NOT REPORTED**  
NEW SCHEDULE DATE OF EVENT: **NOT REPORTED**

-----  
CA EVENT CODE: **CA450**  
EVENT DESCRIPTION: **CORRECTIVE MEASURES DESIGN APPROVED**  
EVENT SEQUENCE NUMBER: **5**  
EVENT RESPONSIBLE AGENCY: **STATE**  
ACTUAL DATE OF EVENT: **04/15/2003**  
ORIGINAL SCHEDULE DATE OF EVENT: **NOT REPORTED**  
NEW SCHEDULE DATE OF EVENT: **NOT REPORTED**

-----  
CA EVENT CODE: **CA350**  
EVENT DESCRIPTION: **CMS COMPLETE**  
EVENT SEQUENCE NUMBER: **3**  
EVENT RESPONSIBLE AGENCY: **STATE**  
ACTUAL DATE OF EVENT: **04/08/2003**  
ORIGINAL SCHEDULE DATE OF EVENT: **NOT REPORTED**  
NEW SCHEDULE DATE OF EVENT: **NOT REPORTED**

-----  
CA EVENT CODE: **CA350**  
EVENT DESCRIPTION: **CMS COMPLETE**  
EVENT SEQUENCE NUMBER: **2**  
EVENT RESPONSIBLE AGENCY: **STATE**  
ACTUAL DATE OF EVENT: **04/07/2003**  
ORIGINAL SCHEDULE DATE OF EVENT: **NOT REPORTED**  
NEW SCHEDULE DATE OF EVENT: **NOT REPORTED**

-----  
CA EVENT CODE: **CA370**  
EVENT DESCRIPTION: **PETITION FOR NO FUR. ACTION RECEIPT DATE**  
EVENT SEQUENCE NUMBER: **1**  
EVENT RESPONSIBLE AGENCY: **STATE**  
ACTUAL DATE OF EVENT: **04/03/2003**  
ORIGINAL SCHEDULE DATE OF EVENT: **NOT REPORTED**  
NEW SCHEDULE DATE OF EVENT: **NOT REPORTED**

-----  
CA EVENT CODE: **CA370**

## Resource Conservation & Recovery Act - Generator (RCRAGR06)

EVENT DESCRIPTION: **PETITION FOR NO FUR. ACTION RECEIPT DATE**  
EVENT SEQUENCE NUMBER: **2**  
EVENT RESPONSIBLE AGENCY: **STATE**  
ACTUAL DATE OF EVENT: **04/03/2003**  
ORIGINAL SCHEDULE DATE OF EVENT: **NOT REPORTED**  
NEW SCHEDULE DATE OF EVENT: **NOT REPORTED**

-----  
CA EVENT CODE: **CA370**  
EVENT DESCRIPTION: **PETITION FOR NO FUR. ACTION RECEIPT DATE**  
EVENT SEQUENCE NUMBER: **3**  
EVENT RESPONSIBLE AGENCY: **STATE**  
ACTUAL DATE OF EVENT: **04/03/2003**  
ORIGINAL SCHEDULE DATE OF EVENT: **NOT REPORTED**  
NEW SCHEDULE DATE OF EVENT: **NOT REPORTED**

-----  
CA EVENT CODE: **CA370**  
EVENT DESCRIPTION: **PETITION FOR NO FUR. ACTION RECEIPT DATE**  
EVENT SEQUENCE NUMBER: **4**  
EVENT RESPONSIBLE AGENCY: **STATE**  
ACTUAL DATE OF EVENT: **04/03/2003**  
ORIGINAL SCHEDULE DATE OF EVENT: **NOT REPORTED**  
NEW SCHEDULE DATE OF EVENT: **NOT REPORTED**

-----  
CA EVENT CODE: **CA370**  
EVENT DESCRIPTION: **PETITION FOR NO FUR. ACTION RECEIPT DATE**  
EVENT SEQUENCE NUMBER: **5**  
EVENT RESPONSIBLE AGENCY: **STATE**  
ACTUAL DATE OF EVENT: **04/03/2003**  
ORIGINAL SCHEDULE DATE OF EVENT: **NOT REPORTED**  
NEW SCHEDULE DATE OF EVENT: **NOT REPORTED**

-----  
CA EVENT CODE: **CA600**  
EVENT DESCRIPTION: **STABILIZATION/INTERIM MEASURES DECISION**  
EVENT SEQUENCE NUMBER: **3**  
EVENT RESPONSIBLE AGENCY: **STATE**  
ACTUAL DATE OF EVENT: **01/06/2003**  
ORIGINAL SCHEDULE DATE OF EVENT: **NOT REPORTED**  
NEW SCHEDULE DATE OF EVENT: **NOT REPORTED**

-----  
CA EVENT CODE: **CA770NG**  
EVENT DESCRIPTION: **ENGINEERING CONTROLS ESTABLISHED-NON-GROUNDWATER CONTROL**  
EVENT SEQUENCE NUMBER: **3**

## Resource Conservation & Recovery Act - Generator (RCRAGR06)

EVENT RESPONSIBLE AGENCY: **STATE**  
ACTUAL DATE OF EVENT: **01/01/2003**  
ORIGINAL SCHEDULE DATE OF EVENT: **NOT REPORTED**  
NEW SCHEDULE DATE OF EVENT: **NOT REPORTED**

-----  
CA EVENT CODE: **CA190**  
EVENT DESCRIPTION: **INVESTIGATION REPORT RECEIVED**  
EVENT SEQUENCE NUMBER: **15**  
EVENT RESPONSIBLE AGENCY: **STATE**  
ACTUAL DATE OF EVENT: **12/26/2002**  
ORIGINAL SCHEDULE DATE OF EVENT: **NOT REPORTED**  
NEW SCHEDULE DATE OF EVENT: **NOT REPORTED**

-----  
CA EVENT CODE: **CA160**  
EVENT DESCRIPTION: **INVESTIGATION SUPPLEMENTAL INFORMATION RECEIVED**  
EVENT SEQUENCE NUMBER: **18**  
EVENT RESPONSIBLE AGENCY: **STATE**  
ACTUAL DATE OF EVENT: **12/09/2002**  
ORIGINAL SCHEDULE DATE OF EVENT: **NOT REPORTED**  
NEW SCHEDULE DATE OF EVENT: **NOT REPORTED**

-----  
CA EVENT CODE: **CA155**  
EVENT DESCRIPTION: **INVESTIGATION SUPPLEMENTAL INFO REQ BY AGENCY**  
EVENT SEQUENCE NUMBER: **11**  
EVENT RESPONSIBLE AGENCY: **STATE**  
ACTUAL DATE OF EVENT: **09/06/2002**  
ORIGINAL SCHEDULE DATE OF EVENT: **NOT REPORTED**  
NEW SCHEDULE DATE OF EVENT: **NOT REPORTED**

-----  
CA EVENT CODE: **CA190**  
EVENT DESCRIPTION: **INVESTIGATION REPORT RECEIVED**  
EVENT SEQUENCE NUMBER: **25**  
EVENT RESPONSIBLE AGENCY: **STATE**  
ACTUAL DATE OF EVENT: **07/01/2002**  
ORIGINAL SCHEDULE DATE OF EVENT: **NOT REPORTED**  
NEW SCHEDULE DATE OF EVENT: **NOT REPORTED**

-----  
CA EVENT CODE: **CA600**  
EVENT DESCRIPTION: **STABILIZATION/INTERIM MEASURES DECISION**  
EVENT SEQUENCE NUMBER: **4**  
EVENT RESPONSIBLE AGENCY: **STATE**  
ACTUAL DATE OF EVENT: **06/15/2002**

## Resource Conservation & Recovery Act - Generator (RCRAGR06)

ORIGINAL SCHEDULE DATE OF EVENT: NOT REPORTED

NEW SCHEDULE DATE OF EVENT: NOT REPORTED

-----  
CA EVENT CODE: CA450

EVENT DESCRIPTION: CORRECTIVE MEASURES DESIGN APPROVED

EVENT SEQUENCE NUMBER: 3

EVENT RESPONSIBLE AGENCY: STATE

ACTUAL DATE OF EVENT: 06/01/2002

ORIGINAL SCHEDULE DATE OF EVENT: NOT REPORTED

NEW SCHEDULE DATE OF EVENT: NOT REPORTED

-----  
CA EVENT CODE: CA190

EVENT DESCRIPTION: INVESTIGATION REPORT RECEIVED

EVENT SEQUENCE NUMBER: 29

EVENT RESPONSIBLE AGENCY: STATE

ACTUAL DATE OF EVENT: 05/31/2002

ORIGINAL SCHEDULE DATE OF EVENT: NOT REPORTED

NEW SCHEDULE DATE OF EVENT: NOT REPORTED

-----  
CA EVENT CODE: CA111

EVENT DESCRIPTION: EXPEDITED CLEANUP(EC) WORKPLAN RECEIVED

EVENT SEQUENCE NUMBER: 2

EVENT RESPONSIBLE AGENCY: STATE

ACTUAL DATE OF EVENT: 04/19/2002

ORIGINAL SCHEDULE DATE OF EVENT: NOT REPORTED

NEW SCHEDULE DATE OF EVENT: NOT REPORTED

-----  
CA EVENT CODE: CA190

EVENT DESCRIPTION: INVESTIGATION REPORT RECEIVED

EVENT SEQUENCE NUMBER: 20

EVENT RESPONSIBLE AGENCY: STATE

ACTUAL DATE OF EVENT: 02/01/2002

ORIGINAL SCHEDULE DATE OF EVENT: NOT REPORTED

NEW SCHEDULE DATE OF EVENT: NOT REPORTED

-----  
CA EVENT CODE: CA190

EVENT DESCRIPTION: INVESTIGATION REPORT RECEIVED

EVENT SEQUENCE NUMBER: 21

EVENT RESPONSIBLE AGENCY: STATE

ACTUAL DATE OF EVENT: 02/01/2002

ORIGINAL SCHEDULE DATE OF EVENT: NOT REPORTED

NEW SCHEDULE DATE OF EVENT: NOT REPORTED



## Resource Conservation & Recovery Act - Generator (RCRAGR06)

-----  
CA EVENT CODE: **CA190**  
EVENT DESCRIPTION: **INVESTIGATION REPORT RECEIVED**  
EVENT SEQUENCE NUMBER: **6**  
EVENT RESPONSIBLE AGENCY: **STATE**  
ACTUAL DATE OF EVENT: **09/26/2001**  
ORIGINAL SCHEDULE DATE OF EVENT: **NOT REPORTED**  
NEW SCHEDULE DATE OF EVENT: **NOT REPORTED**

-----  
CA EVENT CODE: **CA330**  
EVENT DESCRIPTION: **CMS IMPLEMENTATION BEGUN**  
EVENT SEQUENCE NUMBER: **1**  
EVENT RESPONSIBLE AGENCY: **STATE**  
ACTUAL DATE OF EVENT: **07/09/2001**  
ORIGINAL SCHEDULE DATE OF EVENT: **NOT REPORTED**  
NEW SCHEDULE DATE OF EVENT: **NOT REPORTED**

-----  
CA EVENT CODE: **CA600**  
EVENT DESCRIPTION: **STABILIZATION/INTERIM MEASURES DECISION**  
EVENT SEQUENCE NUMBER: **1**  
EVENT RESPONSIBLE AGENCY: **STATE**  
ACTUAL DATE OF EVENT: **07/09/2001**  
ORIGINAL SCHEDULE DATE OF EVENT: **NOT REPORTED**  
NEW SCHEDULE DATE OF EVENT: **NOT REPORTED**

-----  
CA EVENT CODE: **CA600**  
EVENT DESCRIPTION: **STABILIZATION/INTERIM MEASURES DECISION**  
EVENT SEQUENCE NUMBER: **2**  
EVENT RESPONSIBLE AGENCY: **STATE**  
ACTUAL DATE OF EVENT: **07/09/2001**  
ORIGINAL SCHEDULE DATE OF EVENT: **NOT REPORTED**  
NEW SCHEDULE DATE OF EVENT: **NOT REPORTED**

-----  
CA EVENT CODE: **CA725YE**  
EVENT DESCRIPTION: **HUMAN EXPOSURES CONTROLLED DETERMINATION-YES, APPLICABLE AS OF THIS DATE**  
EVENT SEQUENCE NUMBER: **1**  
EVENT RESPONSIBLE AGENCY: **STATE**  
ACTUAL DATE OF EVENT: **06/13/2001**  
ORIGINAL SCHEDULE DATE OF EVENT: **NOT REPORTED**  
NEW SCHEDULE DATE OF EVENT: **NOT REPORTED**

-----  
CA EVENT CODE: **CA500**

## Resource Conservation & Recovery Act - Generator (RCRAGR06)

EVENT DESCRIPTION: **CMI WORKPLAN APPROVED**  
EVENT SEQUENCE NUMBER: **1**  
EVENT RESPONSIBLE AGENCY: **STATE**  
ACTUAL DATE OF EVENT: **06/06/2001**  
ORIGINAL SCHEDULE DATE OF EVENT: **NOT REPORTED**  
NEW SCHEDULE DATE OF EVENT: **NOT REPORTED**

-----  
CA EVENT CODE: **CA450**  
EVENT DESCRIPTION: **CORRECTIVE MEASURES DESIGN APPROVED**  
EVENT SEQUENCE NUMBER: **2**  
EVENT RESPONSIBLE AGENCY: **STATE**  
ACTUAL DATE OF EVENT: **06/06/2001**  
ORIGINAL SCHEDULE DATE OF EVENT: **NOT REPORTED**  
NEW SCHEDULE DATE OF EVENT: **NOT REPORTED**

-----  
CA EVENT CODE: **CA450**  
EVENT DESCRIPTION: **CORRECTIVE MEASURES DESIGN APPROVED**  
EVENT SEQUENCE NUMBER: **1**  
EVENT RESPONSIBLE AGENCY: **STATE**  
ACTUAL DATE OF EVENT: **06/01/2001**  
ORIGINAL SCHEDULE DATE OF EVENT: **NOT REPORTED**  
NEW SCHEDULE DATE OF EVENT: **NOT REPORTED**

-----  
CA EVENT CODE: **CA190**  
EVENT DESCRIPTION: **INVESTIGATION REPORT RECEIVED**  
EVENT SEQUENCE NUMBER: **30**  
EVENT RESPONSIBLE AGENCY: **STATE**  
ACTUAL DATE OF EVENT: **05/30/2001**  
ORIGINAL SCHEDULE DATE OF EVENT: **NOT REPORTED**  
NEW SCHEDULE DATE OF EVENT: **NOT REPORTED**

-----  
CA EVENT CODE: **CA190**  
EVENT DESCRIPTION: **INVESTIGATION REPORT RECEIVED**  
EVENT SEQUENCE NUMBER: **32**  
EVENT RESPONSIBLE AGENCY: **STATE**  
ACTUAL DATE OF EVENT: **05/30/2001**  
ORIGINAL SCHEDULE DATE OF EVENT: **NOT REPORTED**  
NEW SCHEDULE DATE OF EVENT: **NOT REPORTED**

-----  
CA EVENT CODE: **CA190**  
EVENT DESCRIPTION: **INVESTIGATION REPORT RECEIVED**  
EVENT SEQUENCE NUMBER: **5**

## Resource Conservation & Recovery Act - Generator (RCRAGR06)

EVENT RESPONSIBLE AGENCY: **STATE**  
ACTUAL DATE OF EVENT: **01/26/2001**  
ORIGINAL SCHEDULE DATE OF EVENT: **NOT REPORTED**  
NEW SCHEDULE DATE OF EVENT: **NOT REPORTED**

-----  
CA EVENT CODE: **CA770NG**  
EVENT DESCRIPTION: **ENGINEERING CONTROLS ESTABLISHED-NON-GROUNDWATER CONTROL**  
EVENT SEQUENCE NUMBER: **4**  
EVENT RESPONSIBLE AGENCY: **STATE**  
ACTUAL DATE OF EVENT: **01/01/2001**  
ORIGINAL SCHEDULE DATE OF EVENT: **NOT REPORTED**  
NEW SCHEDULE DATE OF EVENT: **NOT REPORTED**

-----  
CA EVENT CODE: **CA190**  
EVENT DESCRIPTION: **INVESTIGATION REPORT RECEIVED**  
EVENT SEQUENCE NUMBER: **10**  
EVENT RESPONSIBLE AGENCY: **STATE**  
ACTUAL DATE OF EVENT: **12/12/2000**  
ORIGINAL SCHEDULE DATE OF EVENT: **NOT REPORTED**  
NEW SCHEDULE DATE OF EVENT: **NOT REPORTED**

-----  
CA EVENT CODE: **CA190**  
EVENT DESCRIPTION: **INVESTIGATION REPORT RECEIVED**  
EVENT SEQUENCE NUMBER: **12**  
EVENT RESPONSIBLE AGENCY: **STATE**  
ACTUAL DATE OF EVENT: **12/12/2000**  
ORIGINAL SCHEDULE DATE OF EVENT: **NOT REPORTED**  
NEW SCHEDULE DATE OF EVENT: **NOT REPORTED**

-----  
CA EVENT CODE: **CA190**  
EVENT DESCRIPTION: **INVESTIGATION REPORT RECEIVED**  
EVENT SEQUENCE NUMBER: **13**  
EVENT RESPONSIBLE AGENCY: **STATE**  
ACTUAL DATE OF EVENT: **12/12/2000**  
ORIGINAL SCHEDULE DATE OF EVENT: **NOT REPORTED**  
NEW SCHEDULE DATE OF EVENT: **NOT REPORTED**

-----  
CA EVENT CODE: **CA190**  
EVENT DESCRIPTION: **INVESTIGATION REPORT RECEIVED**  
EVENT SEQUENCE NUMBER: **14**  
EVENT RESPONSIBLE AGENCY: **STATE**  
ACTUAL DATE OF EVENT: **12/12/2000**

## Resource Conservation & Recovery Act - Generator (RCRAGR06)

ORIGINAL SCHEDULE DATE OF EVENT: **NOT REPORTED**

NEW SCHEDULE DATE OF EVENT: **NOT REPORTED**

-----  
CA EVENT CODE: **CA160**

EVENT DESCRIPTION: **INVESTIGATION SUPPLEMENTAL INFORMATION RECEIVED**

EVENT SEQUENCE NUMBER: **9**

EVENT RESPONSIBLE AGENCY: **STATE**

ACTUAL DATE OF EVENT: **11/29/2000**

ORIGINAL SCHEDULE DATE OF EVENT: **NOT REPORTED**

NEW SCHEDULE DATE OF EVENT: **NOT REPORTED**

-----  
CA EVENT CODE: **CA200**

EVENT DESCRIPTION: **INVESTIGATION COMPLETE**

EVENT SEQUENCE NUMBER: **2**

EVENT RESPONSIBLE AGENCY: **STATE**

ACTUAL DATE OF EVENT: **11/14/2000**

ORIGINAL SCHEDULE DATE OF EVENT: **NOT REPORTED**

NEW SCHEDULE DATE OF EVENT: **NOT REPORTED**

-----  
CA EVENT CODE: **CA160**

EVENT DESCRIPTION: **INVESTIGATION SUPPLEMENTAL INFORMATION RECEIVED**

EVENT SEQUENCE NUMBER: **2**

EVENT RESPONSIBLE AGENCY: **STATE**

ACTUAL DATE OF EVENT: **09/29/2000**

ORIGINAL SCHEDULE DATE OF EVENT: **NOT REPORTED**

NEW SCHEDULE DATE OF EVENT: **NOT REPORTED**

-----  
CA EVENT CODE: **CA160**

EVENT DESCRIPTION: **INVESTIGATION SUPPLEMENTAL INFORMATION RECEIVED**

EVENT SEQUENCE NUMBER: **10**

EVENT RESPONSIBLE AGENCY: **STATE**

ACTUAL DATE OF EVENT: **09/29/2000**

ORIGINAL SCHEDULE DATE OF EVENT: **NOT REPORTED**

NEW SCHEDULE DATE OF EVENT: **NOT REPORTED**

-----  
CA EVENT CODE: **CA155**

EVENT DESCRIPTION: **INVESTIGATION SUPPLEMENTAL INFO REQ BY AGENCY**

EVENT SEQUENCE NUMBER: **2**

EVENT RESPONSIBLE AGENCY: **STATE**

ACTUAL DATE OF EVENT: **08/30/2000**

ORIGINAL SCHEDULE DATE OF EVENT: **NOT REPORTED**

NEW SCHEDULE DATE OF EVENT: **NOT REPORTED**

## Resource Conservation & Recovery Act - Generator (RCRAGR06)

-----  
CA EVENT CODE: **CA155**  
EVENT DESCRIPTION: **INVESTIGATION SUPPLEMENTAL INFO REQ BY AGENCY**  
EVENT SEQUENCE NUMBER: **10**  
EVENT RESPONSIBLE AGENCY: **STATE**  
ACTUAL DATE OF EVENT: **08/30/2000**  
ORIGINAL SCHEDULE DATE OF EVENT: **NOT REPORTED**  
NEW SCHEDULE DATE OF EVENT: **NOT REPORTED**

-----  
CA EVENT CODE: **CA160**  
EVENT DESCRIPTION: **INVESTIGATION SUPPLEMENTAL INFORMATION RECEIVED**  
EVENT SEQUENCE NUMBER: **8**  
EVENT RESPONSIBLE AGENCY: **STATE**  
ACTUAL DATE OF EVENT: **08/29/2000**  
ORIGINAL SCHEDULE DATE OF EVENT: **NOT REPORTED**  
NEW SCHEDULE DATE OF EVENT: **NOT REPORTED**

-----  
CA EVENT CODE: **CA140**  
EVENT DESCRIPTION: **INVESTIGATION WORKPLAN NOTICE OF DEFICIENCY ISSUED**  
EVENT SEQUENCE NUMBER: **1**  
EVENT RESPONSIBLE AGENCY: **STATE**  
ACTUAL DATE OF EVENT: **08/09/2000**  
ORIGINAL SCHEDULE DATE OF EVENT: **NOT REPORTED**  
NEW SCHEDULE DATE OF EVENT: **NOT REPORTED**

-----  
CA EVENT CODE: **CA160**  
EVENT DESCRIPTION: **INVESTIGATION SUPPLEMENTAL INFORMATION RECEIVED**  
EVENT SEQUENCE NUMBER: **6**  
EVENT RESPONSIBLE AGENCY: **STATE**  
ACTUAL DATE OF EVENT: **07/18/2000**  
ORIGINAL SCHEDULE DATE OF EVENT: **NOT REPORTED**  
NEW SCHEDULE DATE OF EVENT: **NOT REPORTED**

-----  
CA EVENT CODE: **CA160**  
EVENT DESCRIPTION: **INVESTIGATION SUPPLEMENTAL INFORMATION RECEIVED**  
EVENT SEQUENCE NUMBER: **21**  
EVENT RESPONSIBLE AGENCY: **STATE**  
ACTUAL DATE OF EVENT: **07/17/2000**  
ORIGINAL SCHEDULE DATE OF EVENT: **NOT REPORTED**  
NEW SCHEDULE DATE OF EVENT: **NOT REPORTED**

-----  
CA EVENT CODE: **CA200**

## Resource Conservation & Recovery Act - Generator (RCRAGR06)

EVENT DESCRIPTION: **INVESTIGATION COMPLETE**  
EVENT SEQUENCE NUMBER: **47**  
EVENT RESPONSIBLE AGENCY: **STATE**  
ACTUAL DATE OF EVENT: **07/14/2000**  
ORIGINAL SCHEDULE DATE OF EVENT: **NOT REPORTED**  
NEW SCHEDULE DATE OF EVENT: **NOT REPORTED**

-----  
CA EVENT CODE: **CA155**  
EVENT DESCRIPTION: **INVESTIGATION SUPPLEMENTAL INFO REQ BY AGENCY**  
EVENT SEQUENCE NUMBER: **47**  
EVENT RESPONSIBLE AGENCY: **STATE**  
ACTUAL DATE OF EVENT: **07/07/2000**  
ORIGINAL SCHEDULE DATE OF EVENT: **NOT REPORTED**  
NEW SCHEDULE DATE OF EVENT: **NOT REPORTED**

-----  
CA EVENT CODE: **CA155**  
EVENT DESCRIPTION: **INVESTIGATION SUPPLEMENTAL INFO REQ BY AGENCY**  
EVENT SEQUENCE NUMBER: **8**  
EVENT RESPONSIBLE AGENCY: **STATE**  
ACTUAL DATE OF EVENT: **06/23/2000**  
ORIGINAL SCHEDULE DATE OF EVENT: **NOT REPORTED**  
NEW SCHEDULE DATE OF EVENT: **NOT REPORTED**

-----  
CA EVENT CODE: **CA200**  
EVENT DESCRIPTION: **INVESTIGATION COMPLETE**  
EVENT SEQUENCE NUMBER: **1**  
EVENT RESPONSIBLE AGENCY: **STATE**  
ACTUAL DATE OF EVENT: **06/02/2000**  
ORIGINAL SCHEDULE DATE OF EVENT: **NOT REPORTED**  
NEW SCHEDULE DATE OF EVENT: **NOT REPORTED**

-----  
CA EVENT CODE: **CA189**  
EVENT DESCRIPTION: **RFI REPORTS REVIEWED**  
EVENT SEQUENCE NUMBER: **3**  
EVENT RESPONSIBLE AGENCY: **STATE**  
ACTUAL DATE OF EVENT: **06/02/2000**  
ORIGINAL SCHEDULE DATE OF EVENT: **NOT REPORTED**  
NEW SCHEDULE DATE OF EVENT: **NOT REPORTED**

-----  
CA EVENT CODE: **CA160**  
EVENT DESCRIPTION: **INVESTIGATION SUPPLEMENTAL INFORMATION RECEIVED**  
EVENT SEQUENCE NUMBER: **7**

## Resource Conservation & Recovery Act - Generator (RCRAGR06)

EVENT RESPONSIBLE AGENCY: **STATE**  
ACTUAL DATE OF EVENT: **05/24/2000**  
ORIGINAL SCHEDULE DATE OF EVENT: **NOT REPORTED**  
NEW SCHEDULE DATE OF EVENT: **NOT REPORTED**

-----  
CA EVENT CODE: **CA155**  
EVENT DESCRIPTION: **INVESTIGATION SUPPLEMENTAL INFO REQ BY AGENCY**  
EVENT SEQUENCE NUMBER: **7**  
EVENT RESPONSIBLE AGENCY: **STATE**  
ACTUAL DATE OF EVENT: **04/24/2000**  
ORIGINAL SCHEDULE DATE OF EVENT: **NOT REPORTED**  
NEW SCHEDULE DATE OF EVENT: **NOT REPORTED**

-----  
CA EVENT CODE: **CA155**  
EVENT DESCRIPTION: **INVESTIGATION SUPPLEMENTAL INFO REQ BY AGENCY**  
EVENT SEQUENCE NUMBER: **6**  
EVENT RESPONSIBLE AGENCY: **STATE**  
ACTUAL DATE OF EVENT: **04/18/2000**  
ORIGINAL SCHEDULE DATE OF EVENT: **NOT REPORTED**  
NEW SCHEDULE DATE OF EVENT: **NOT REPORTED**

-----  
CA EVENT CODE: **CA155**  
EVENT DESCRIPTION: **INVESTIGATION SUPPLEMENTAL INFO REQ BY AGENCY**  
EVENT SEQUENCE NUMBER: **34**  
EVENT RESPONSIBLE AGENCY: **STATE**  
ACTUAL DATE OF EVENT: **04/18/2000**  
ORIGINAL SCHEDULE DATE OF EVENT: **NOT REPORTED**  
NEW SCHEDULE DATE OF EVENT: **NOT REPORTED**

-----  
CA EVENT CODE: **CA155**  
EVENT DESCRIPTION: **INVESTIGATION SUPPLEMENTAL INFO REQ BY AGENCY**  
EVENT SEQUENCE NUMBER: **41**  
EVENT RESPONSIBLE AGENCY: **STATE**  
ACTUAL DATE OF EVENT: **04/18/2000**  
ORIGINAL SCHEDULE DATE OF EVENT: **NOT REPORTED**  
NEW SCHEDULE DATE OF EVENT: **NOT REPORTED**

-----  
CA EVENT CODE: **CA160**  
EVENT DESCRIPTION: **INVESTIGATION SUPPLEMENTAL INFORMATION RECEIVED**  
EVENT SEQUENCE NUMBER: **4**  
EVENT RESPONSIBLE AGENCY: **STATE**  
ACTUAL DATE OF EVENT: **04/14/2000**

## Resource Conservation & Recovery Act - Generator (RCRAGR06)

ORIGINAL SCHEDULE DATE OF EVENT: NOT REPORTED

NEW SCHEDULE DATE OF EVENT: NOT REPORTED

-----  
CA EVENT CODE: CA160

EVENT DESCRIPTION: INVESTIGATION SUPPLEMENTAL INFORMATION RECEIVED

EVENT SEQUENCE NUMBER: 5

EVENT RESPONSIBLE AGENCY: STATE

ACTUAL DATE OF EVENT: 04/14/2000

ORIGINAL SCHEDULE DATE OF EVENT: NOT REPORTED

NEW SCHEDULE DATE OF EVENT: NOT REPORTED

-----  
CA EVENT CODE: CA160

EVENT DESCRIPTION: INVESTIGATION SUPPLEMENTAL INFORMATION RECEIVED

EVENT SEQUENCE NUMBER: 3

EVENT RESPONSIBLE AGENCY: STATE

ACTUAL DATE OF EVENT: 01/31/2000

ORIGINAL SCHEDULE DATE OF EVENT: NOT REPORTED

NEW SCHEDULE DATE OF EVENT: NOT REPORTED

-----  
CA EVENT CODE: CA155

EVENT DESCRIPTION: INVESTIGATION SUPPLEMENTAL INFO REQ BY AGENCY

EVENT SEQUENCE NUMBER: 5

EVENT RESPONSIBLE AGENCY: STATE

ACTUAL DATE OF EVENT: 01/26/2000

ORIGINAL SCHEDULE DATE OF EVENT: NOT REPORTED

NEW SCHEDULE DATE OF EVENT: NOT REPORTED

-----  
CA EVENT CODE: CA770NG

EVENT DESCRIPTION: ENGINEERING CONTROLS ESTABLISHED-NON-GROUNDWATER CONTROL

EVENT SEQUENCE NUMBER: 2

EVENT RESPONSIBLE AGENCY: STATE

ACTUAL DATE OF EVENT: 01/01/2000

ORIGINAL SCHEDULE DATE OF EVENT: NOT REPORTED

NEW SCHEDULE DATE OF EVENT: NOT REPORTED

-----  
CA EVENT CODE: CA155

EVENT DESCRIPTION: INVESTIGATION SUPPLEMENTAL INFO REQ BY AGENCY

EVENT SEQUENCE NUMBER: 4

EVENT RESPONSIBLE AGENCY: STATE

ACTUAL DATE OF EVENT: 12/13/1999

ORIGINAL SCHEDULE DATE OF EVENT: NOT REPORTED

NEW SCHEDULE DATE OF EVENT: NOT REPORTED



## Resource Conservation & Recovery Act - Generator (RCRAGR06)

-----  
CA EVENT CODE: **CA189**  
EVENT DESCRIPTION: **RFI REPORTS REVIEWED**  
EVENT SEQUENCE NUMBER: **2**  
EVENT RESPONSIBLE AGENCY: **STATE**  
ACTUAL DATE OF EVENT: **12/01/1999**  
ORIGINAL SCHEDULE DATE OF EVENT: **NOT REPORTED**  
NEW SCHEDULE DATE OF EVENT: **NOT REPORTED**

-----  
CA EVENT CODE: **CA155**  
EVENT DESCRIPTION: **INVESTIGATION SUPPLEMENTAL INFO REQ BY AGENCY**  
EVENT SEQUENCE NUMBER: **3**  
EVENT RESPONSIBLE AGENCY: **STATE**  
ACTUAL DATE OF EVENT: **12/01/1999**  
ORIGINAL SCHEDULE DATE OF EVENT: **NOT REPORTED**  
NEW SCHEDULE DATE OF EVENT: **NOT REPORTED**

-----  
CA EVENT CODE: **CA160**  
EVENT DESCRIPTION: **INVESTIGATION SUPPLEMENTAL INFORMATION RECEIVED**  
EVENT SEQUENCE NUMBER: **1**  
EVENT RESPONSIBLE AGENCY: **STATE**  
ACTUAL DATE OF EVENT: **11/29/1999**  
ORIGINAL SCHEDULE DATE OF EVENT: **NOT REPORTED**  
NEW SCHEDULE DATE OF EVENT: **NOT REPORTED**

-----  
CA EVENT CODE: **CA155**  
EVENT DESCRIPTION: **INVESTIGATION SUPPLEMENTAL INFO REQ BY AGENCY**  
EVENT SEQUENCE NUMBER: **1**  
EVENT RESPONSIBLE AGENCY: **STATE**  
ACTUAL DATE OF EVENT: **10/08/1999**  
ORIGINAL SCHEDULE DATE OF EVENT: **NOT REPORTED**  
NEW SCHEDULE DATE OF EVENT: **NOT REPORTED**

-----  
CA EVENT CODE: **CA189**  
EVENT DESCRIPTION: **RFI REPORTS REVIEWED**  
EVENT SEQUENCE NUMBER: **1**  
EVENT RESPONSIBLE AGENCY: **STATE**  
ACTUAL DATE OF EVENT: **10/08/1999**  
ORIGINAL SCHEDULE DATE OF EVENT: **NOT REPORTED**  
NEW SCHEDULE DATE OF EVENT: **NOT REPORTED**

-----  
CA EVENT CODE: **CA155**

## Resource Conservation & Recovery Act - Generator (RCRAGR06)

EVENT DESCRIPTION: INVESTIGATION SUPPLEMENTAL INFO REQ BY AGENCY  
EVENT SEQUENCE NUMBER: 9  
EVENT RESPONSIBLE AGENCY: STATE  
ACTUAL DATE OF EVENT: 10/08/1999  
ORIGINAL SCHEDULE DATE OF EVENT: NOT REPORTED  
NEW SCHEDULE DATE OF EVENT: NOT REPORTED

-----  
CA EVENT CODE: CA110  
EVENT DESCRIPTION: INVESTIGATION WORKPLAN RECEIVED  
EVENT SEQUENCE NUMBER: 2  
EVENT RESPONSIBLE AGENCY: STATE  
ACTUAL DATE OF EVENT: 09/20/1999  
ORIGINAL SCHEDULE DATE OF EVENT: NOT REPORTED  
NEW SCHEDULE DATE OF EVENT: NOT REPORTED

-----  
CA EVENT CODE: CA190  
EVENT DESCRIPTION: INVESTIGATION REPORT RECEIVED  
EVENT SEQUENCE NUMBER: 3  
EVENT RESPONSIBLE AGENCY: STATE  
ACTUAL DATE OF EVENT: 09/15/1999  
ORIGINAL SCHEDULE DATE OF EVENT: NOT REPORTED  
NEW SCHEDULE DATE OF EVENT: NOT REPORTED

-----  
CA EVENT CODE: CA190  
EVENT DESCRIPTION: INVESTIGATION REPORT RECEIVED  
EVENT SEQUENCE NUMBER: 1  
EVENT RESPONSIBLE AGENCY: STATE  
ACTUAL DATE OF EVENT: 08/06/1999  
ORIGINAL SCHEDULE DATE OF EVENT: NOT REPORTED  
NEW SCHEDULE DATE OF EVENT: NOT REPORTED

-----  
CA EVENT CODE: CA190  
EVENT DESCRIPTION: INVESTIGATION REPORT RECEIVED  
EVENT SEQUENCE NUMBER: 4  
EVENT RESPONSIBLE AGENCY: STATE  
ACTUAL DATE OF EVENT: 08/06/1999  
ORIGINAL SCHEDULE DATE OF EVENT: NOT REPORTED  
NEW SCHEDULE DATE OF EVENT: NOT REPORTED

-----  
CA EVENT CODE: CA550  
EVENT DESCRIPTION: REMEDY CONSTRUCTION  
EVENT SEQUENCE NUMBER: 2

## Resource Conservation & Recovery Act - Generator (RCRAGR06)

EVENT RESPONSIBLE AGENCY: **STATE**  
ACTUAL DATE OF EVENT: **06/24/1999**  
ORIGINAL SCHEDULE DATE OF EVENT: **NOT REPORTED**  
NEW SCHEDULE DATE OF EVENT: **NOT REPORTED**

-----  
CA EVENT CODE: **CA350**  
EVENT DESCRIPTION: **CMS COMPLETE**  
EVENT SEQUENCE NUMBER: **1**  
EVENT RESPONSIBLE AGENCY: **STATE**  
ACTUAL DATE OF EVENT: **06/21/1999**  
ORIGINAL SCHEDULE DATE OF EVENT: **NOT REPORTED**  
NEW SCHEDULE DATE OF EVENT: **NOT REPORTED**

-----  
CA EVENT CODE: **CA190**  
EVENT DESCRIPTION: **INVESTIGATION REPORT RECEIVED**  
EVENT SEQUENCE NUMBER: **31**  
EVENT RESPONSIBLE AGENCY: **STATE**  
ACTUAL DATE OF EVENT: **06/02/1999**  
ORIGINAL SCHEDULE DATE OF EVENT: **NOT REPORTED**  
NEW SCHEDULE DATE OF EVENT: **NOT REPORTED**

-----  
CA EVENT CODE: **CA550**  
EVENT DESCRIPTION: **REMEDY CONSTRUCTION**  
EVENT SEQUENCE NUMBER: **1**  
EVENT RESPONSIBLE AGENCY: **STATE**  
ACTUAL DATE OF EVENT: **04/19/1999**  
ORIGINAL SCHEDULE DATE OF EVENT: **NOT REPORTED**  
NEW SCHEDULE DATE OF EVENT: **NOT REPORTED**

-----  
CA EVENT CODE: **CA340**  
EVENT DESCRIPTION: **CMS REPORT RECEIVED**  
EVENT SEQUENCE NUMBER: **1**  
EVENT RESPONSIBLE AGENCY: **STATE**  
ACTUAL DATE OF EVENT: **02/04/1999**  
ORIGINAL SCHEDULE DATE OF EVENT: **NOT REPORTED**  
NEW SCHEDULE DATE OF EVENT: **NOT REPORTED**

-----  
CA EVENT CODE: **CA190**  
EVENT DESCRIPTION: **INVESTIGATION REPORT RECEIVED**  
EVENT SEQUENCE NUMBER: **11**  
EVENT RESPONSIBLE AGENCY: **STATE**  
ACTUAL DATE OF EVENT: **01/01/1999**

## Resource Conservation & Recovery Act - Generator (RCRAGR06)

ORIGINAL SCHEDULE DATE OF EVENT: NOT REPORTED

NEW SCHEDULE DATE OF EVENT: NOT REPORTED

-----  
CA EVENT CODE: CA190

EVENT DESCRIPTION: INVESTIGATION REPORT RECEIVED

EVENT SEQUENCE NUMBER: 16

EVENT RESPONSIBLE AGENCY: STATE

ACTUAL DATE OF EVENT: 07/02/1998

ORIGINAL SCHEDULE DATE OF EVENT: NOT REPORTED

NEW SCHEDULE DATE OF EVENT: NOT REPORTED

-----  
CA EVENT CODE: CA770NG

EVENT DESCRIPTION: ENGINEERING CONTROLS ESTABLISHED-NON-GROUNDWATER CONTROL

EVENT SEQUENCE NUMBER: 9

EVENT RESPONSIBLE AGENCY: STATE

ACTUAL DATE OF EVENT: 01/01/1998

ORIGINAL SCHEDULE DATE OF EVENT: NOT REPORTED

NEW SCHEDULE DATE OF EVENT: NOT REPORTED

-----  
CA EVENT CODE: CA190

EVENT DESCRIPTION: INVESTIGATION REPORT RECEIVED

EVENT SEQUENCE NUMBER: 2

EVENT RESPONSIBLE AGENCY: STATE

ACTUAL DATE OF EVENT: 08/20/1997

ORIGINAL SCHEDULE DATE OF EVENT: NOT REPORTED

NEW SCHEDULE DATE OF EVENT: NOT REPORTED

-----  
CA EVENT CODE: CA190

EVENT DESCRIPTION: INVESTIGATION REPORT RECEIVED

EVENT SEQUENCE NUMBER: 18

EVENT RESPONSIBLE AGENCY: STATE

ACTUAL DATE OF EVENT: 08/01/1997

ORIGINAL SCHEDULE DATE OF EVENT: NOT REPORTED

NEW SCHEDULE DATE OF EVENT: NOT REPORTED

-----  
CA EVENT CODE: CA650

EVENT DESCRIPTION: STABILIZATION CONSTRUCTION COMPLETED

EVENT SEQUENCE NUMBER: 1

EVENT RESPONSIBLE AGENCY: STATE

ACTUAL DATE OF EVENT: 04/01/1997

ORIGINAL SCHEDULE DATE OF EVENT: NOT REPORTED

NEW SCHEDULE DATE OF EVENT: NOT REPORTED

## Resource Conservation & Recovery Act - Generator (RCRAGR06)

-----  
CA EVENT CODE: **CA770NG**  
EVENT DESCRIPTION: **ENGINEERING CONTROLS ESTABLISHED-NON-GROUNDWATER CONTROL**  
EVENT SEQUENCE NUMBER: **7**  
EVENT RESPONSIBLE AGENCY: **STATE**  
ACTUAL DATE OF EVENT: **01/01/1997**  
ORIGINAL SCHEDULE DATE OF EVENT: **NOT REPORTED**  
NEW SCHEDULE DATE OF EVENT: **NOT REPORTED**

-----  
CA EVENT CODE: **CA225YE**  
EVENT DESCRIPTION: **STABILIZATION MEASURES EVALUATION-FACILITY IS AMENABLE TO STABILIZATION**  
EVENT SEQUENCE NUMBER: **3**  
EVENT RESPONSIBLE AGENCY: **EPA**  
ACTUAL DATE OF EVENT: **07/11/1996**  
ORIGINAL SCHEDULE DATE OF EVENT: **NOT REPORTED**  
NEW SCHEDULE DATE OF EVENT: **NOT REPORTED**

-----  
CA EVENT CODE: **CA190**  
EVENT DESCRIPTION: **INVESTIGATION REPORT RECEIVED**  
EVENT SEQUENCE NUMBER: **28**  
EVENT RESPONSIBLE AGENCY: **STATE**  
ACTUAL DATE OF EVENT: **06/28/1996**  
ORIGINAL SCHEDULE DATE OF EVENT: **NOT REPORTED**  
NEW SCHEDULE DATE OF EVENT: **NOT REPORTED**

-----  
CA EVENT CODE: **CA770GW**  
EVENT DESCRIPTION: **ENGINEERING CONTROLS ESTABLISHED-GROUNDWATER CONTROL**  
EVENT SEQUENCE NUMBER: **1**  
EVENT RESPONSIBLE AGENCY: **STATE**  
ACTUAL DATE OF EVENT: **05/01/1996**  
ORIGINAL SCHEDULE DATE OF EVENT: **NOT REPORTED**  
NEW SCHEDULE DATE OF EVENT: **NOT REPORTED**

-----  
CA EVENT CODE: **CA190**  
EVENT DESCRIPTION: **INVESTIGATION REPORT RECEIVED**  
EVENT SEQUENCE NUMBER: **6**  
EVENT RESPONSIBLE AGENCY: **EPA**  
ACTUAL DATE OF EVENT: **02/27/1996**  
ORIGINAL SCHEDULE DATE OF EVENT: **12/31/1996**  
NEW SCHEDULE DATE OF EVENT: **NOT REPORTED**

-----  
CA EVENT CODE: **CA190**

## Resource Conservation & Recovery Act - Generator (RCRAGR06)

EVENT DESCRIPTION: **INVESTIGATION REPORT RECEIVED**  
EVENT SEQUENCE NUMBER: **5**  
EVENT RESPONSIBLE AGENCY: **EPA**  
ACTUAL DATE OF EVENT: **NOT REPORTED**  
ORIGINAL SCHEDULE DATE OF EVENT: **02/11/1996**  
NEW SCHEDULE DATE OF EVENT: **NOT REPORTED**

-----  
CA EVENT CODE: **CA725IN**  
EVENT DESCRIPTION: **HUMAN EXPOSURES CONTROLLED DETERMINATION-MORE INFORMATION NEEDED**  
EVENT SEQUENCE NUMBER: **1**  
EVENT RESPONSIBLE AGENCY: **EPA**  
ACTUAL DATE OF EVENT: **01/25/1996**  
ORIGINAL SCHEDULE DATE OF EVENT: **NOT REPORTED**  
NEW SCHEDULE DATE OF EVENT: **NOT REPORTED**

-----  
CA EVENT CODE: **CA750IN**  
EVENT DESCRIPTION: **RELEASE TO GW CONTROLLED DETERMINATION-MORE INFORMATION NEEDED**  
EVENT SEQUENCE NUMBER: **1**  
EVENT RESPONSIBLE AGENCY: **EPA**  
ACTUAL DATE OF EVENT: **01/25/1996**  
ORIGINAL SCHEDULE DATE OF EVENT: **NOT REPORTED**  
NEW SCHEDULE DATE OF EVENT: **NOT REPORTED**

-----  
CA EVENT CODE: **CA200**  
EVENT DESCRIPTION: **INVESTIGATION COMPLETE**  
EVENT SEQUENCE NUMBER: **1**  
EVENT RESPONSIBLE AGENCY: **EPA**  
ACTUAL DATE OF EVENT: **12/13/1995**  
ORIGINAL SCHEDULE DATE OF EVENT: **NOT REPORTED**  
NEW SCHEDULE DATE OF EVENT: **NOT REPORTED**

-----  
CA EVENT CODE: **CA225YE**  
EVENT DESCRIPTION: **STABILIZATION MEASURES EVALUATION-FACILITY IS AMENABLE TO STABILIZATION**  
EVENT SEQUENCE NUMBER: **2**  
EVENT RESPONSIBLE AGENCY: **EPA**  
ACTUAL DATE OF EVENT: **12/12/1995**  
ORIGINAL SCHEDULE DATE OF EVENT: **NOT REPORTED**  
NEW SCHEDULE DATE OF EVENT: **NOT REPORTED**

-----  
CA EVENT CODE: **CA190**  
EVENT DESCRIPTION: **INVESTIGATION REPORT RECEIVED**  
EVENT SEQUENCE NUMBER: **8**

## Resource Conservation & Recovery Act - Generator (RCRAGR06)

EVENT RESPONSIBLE AGENCY: EPA  
ACTUAL DATE OF EVENT: 12/08/1995  
ORIGINAL SCHEDULE DATE OF EVENT: 10/07/1995  
NEW SCHEDULE DATE OF EVENT: NOT REPORTED

-----  
CA EVENT CODE: CA191  
EVENT DESCRIPTION: RFI DRAFT REPORT COMMENTS  
EVENT SEQUENCE NUMBER: 4  
EVENT RESPONSIBLE AGENCY: EPA  
ACTUAL DATE OF EVENT: 11/24/1995  
ORIGINAL SCHEDULE DATE OF EVENT: NOT REPORTED  
NEW SCHEDULE DATE OF EVENT: NOT REPORTED

-----  
CA EVENT CODE: CA140  
EVENT DESCRIPTION: INVESTIGATION WORKPLAN NOTICE OF DEFICIENCY ISSUED  
EVENT SEQUENCE NUMBER: 5  
EVENT RESPONSIBLE AGENCY: EPA  
ACTUAL DATE OF EVENT: 11/09/1995  
ORIGINAL SCHEDULE DATE OF EVENT: NOT REPORTED  
NEW SCHEDULE DATE OF EVENT: NOT REPORTED

-----  
CA EVENT CODE: CA191  
EVENT DESCRIPTION: RFI DRAFT REPORT COMMENTS  
EVENT SEQUENCE NUMBER: 5  
EVENT RESPONSIBLE AGENCY: EPA  
ACTUAL DATE OF EVENT: 11/09/1995  
ORIGINAL SCHEDULE DATE OF EVENT: NOT REPORTED  
NEW SCHEDULE DATE OF EVENT: NOT REPORTED

-----  
CA EVENT CODE: CA140  
EVENT DESCRIPTION: INVESTIGATION WORKPLAN NOTICE OF DEFICIENCY ISSUED  
EVENT SEQUENCE NUMBER: 4  
EVENT RESPONSIBLE AGENCY: EPA  
ACTUAL DATE OF EVENT: 11/06/1995  
ORIGINAL SCHEDULE DATE OF EVENT: NOT REPORTED  
NEW SCHEDULE DATE OF EVENT: NOT REPORTED

-----  
CA EVENT CODE: CA110  
EVENT DESCRIPTION: INVESTIGATION WORKPLAN RECEIVED  
EVENT SEQUENCE NUMBER: 7  
EVENT RESPONSIBLE AGENCY: EPA  
ACTUAL DATE OF EVENT: 08/14/1995

## Resource Conservation & Recovery Act - Generator (RCRAGR06)

ORIGINAL SCHEDULE DATE OF EVENT: NOT REPORTED

NEW SCHEDULE DATE OF EVENT: NOT REPORTED

-----  
CA EVENT CODE: CA191

EVENT DESCRIPTION: RFI DRAFT REPORT COMMENTS

EVENT SEQUENCE NUMBER: 3

EVENT RESPONSIBLE AGENCY: EPA

ACTUAL DATE OF EVENT: 05/30/1995

ORIGINAL SCHEDULE DATE OF EVENT: NOT REPORTED

NEW SCHEDULE DATE OF EVENT: NOT REPORTED

-----  
CA EVENT CODE: CA110

EVENT DESCRIPTION: INVESTIGATION WORKPLAN RECEIVED

EVENT SEQUENCE NUMBER: 8

EVENT RESPONSIBLE AGENCY: EPA

ACTUAL DATE OF EVENT: 03/03/1995

ORIGINAL SCHEDULE DATE OF EVENT: NOT REPORTED

NEW SCHEDULE DATE OF EVENT: NOT REPORTED

-----  
CA EVENT CODE: CA225IN

EVENT DESCRIPTION: STABILIZATION MEASURES EVALUATION-FURTHER INVESTIGATION NECESSARY

EVENT SEQUENCE NUMBER: 1

EVENT RESPONSIBLE AGENCY: EPA

ACTUAL DATE OF EVENT: 01/09/1995

ORIGINAL SCHEDULE DATE OF EVENT: NOT REPORTED

NEW SCHEDULE DATE OF EVENT: NOT REPORTED

-----  
CA EVENT CODE: CA190

EVENT DESCRIPTION: INVESTIGATION REPORT RECEIVED

EVENT SEQUENCE NUMBER: 3

EVENT RESPONSIBLE AGENCY: EPA

ACTUAL DATE OF EVENT: 12/08/1994

ORIGINAL SCHEDULE DATE OF EVENT: 12/08/1994

NEW SCHEDULE DATE OF EVENT: NOT REPORTED

-----  
CA EVENT CODE: CA190

EVENT DESCRIPTION: INVESTIGATION REPORT RECEIVED

EVENT SEQUENCE NUMBER: 7

EVENT RESPONSIBLE AGENCY: EPA

ACTUAL DATE OF EVENT: 12/08/1994

ORIGINAL SCHEDULE DATE OF EVENT: NOT REPORTED

NEW SCHEDULE DATE OF EVENT: NOT REPORTED



## Resource Conservation & Recovery Act - Generator (RCRAGR06)

-----  
CA EVENT CODE: **CA650**  
EVENT DESCRIPTION: **STABILIZATION CONSTRUCTION COMPLETED**  
EVENT SEQUENCE NUMBER: **2**  
EVENT RESPONSIBLE AGENCY: **EPA**  
ACTUAL DATE OF EVENT: **11/28/1994**  
ORIGINAL SCHEDULE DATE OF EVENT: **NOT REPORTED**  
NEW SCHEDULE DATE OF EVENT: **NOT REPORTED**

-----  
CA EVENT CODE: **CA600**  
EVENT DESCRIPTION: **STABILIZATION/INTERIM MEASURES DECISION**  
EVENT SEQUENCE NUMBER: **2**  
EVENT RESPONSIBLE AGENCY: **EPA**  
ACTUAL DATE OF EVENT: **10/03/1994**  
ORIGINAL SCHEDULE DATE OF EVENT: **NOT REPORTED**  
NEW SCHEDULE DATE OF EVENT: **NOT REPORTED**

-----  
CA EVENT CODE: **CA191**  
EVENT DESCRIPTION: **RFI DRAFT REPORT COMMENTS**  
EVENT SEQUENCE NUMBER: **2**  
EVENT RESPONSIBLE AGENCY: **EPA**  
ACTUAL DATE OF EVENT: **09/22/1994**  
ORIGINAL SCHEDULE DATE OF EVENT: **NOT REPORTED**  
NEW SCHEDULE DATE OF EVENT: **NOT REPORTED**

-----  
CA EVENT CODE: **CA150**  
EVENT DESCRIPTION: **INVESTIGATION WORKPLAN APPROVED**  
EVENT SEQUENCE NUMBER: **5**  
EVENT RESPONSIBLE AGENCY: **EPA**  
ACTUAL DATE OF EVENT: **09/22/1994**  
ORIGINAL SCHEDULE DATE OF EVENT: **NOT REPORTED**  
NEW SCHEDULE DATE OF EVENT: **NOT REPORTED**

-----  
CA EVENT CODE: **CA110**  
EVENT DESCRIPTION: **INVESTIGATION WORKPLAN RECEIVED**  
EVENT SEQUENCE NUMBER: **6**  
EVENT RESPONSIBLE AGENCY: **EPA**  
ACTUAL DATE OF EVENT: **08/23/1994**  
ORIGINAL SCHEDULE DATE OF EVENT: **NOT REPORTED**  
NEW SCHEDULE DATE OF EVENT: **NOT REPORTED**

-----  
CA EVENT CODE: **CA150**

## Resource Conservation & Recovery Act - Generator (RCRAGR06)

EVENT DESCRIPTION: **INVESTIGATION WORKPLAN APPROVED**  
EVENT SEQUENCE NUMBER: **4**  
EVENT RESPONSIBLE AGENCY: **EPA**  
ACTUAL DATE OF EVENT: **08/11/1994**  
ORIGINAL SCHEDULE DATE OF EVENT: **NOT REPORTED**  
NEW SCHEDULE DATE OF EVENT: **NOT REPORTED**

-----  
CA EVENT CODE: **CA650**  
EVENT DESCRIPTION: **STABILIZATION CONSTRUCTION COMPLETED**  
EVENT SEQUENCE NUMBER: **1**  
EVENT RESPONSIBLE AGENCY: **EPA**  
ACTUAL DATE OF EVENT: **06/23/1994**  
ORIGINAL SCHEDULE DATE OF EVENT: **NOT REPORTED**  
NEW SCHEDULE DATE OF EVENT: **NOT REPORTED**

-----  
CA EVENT CODE: **CA110**  
EVENT DESCRIPTION: **INVESTIGATION WORKPLAN RECEIVED**  
EVENT SEQUENCE NUMBER: **5**  
EVENT RESPONSIBLE AGENCY: **EPA**  
ACTUAL DATE OF EVENT: **06/01/1994**  
ORIGINAL SCHEDULE DATE OF EVENT: **05/31/1994**  
NEW SCHEDULE DATE OF EVENT: **NOT REPORTED**

-----  
CA EVENT CODE: **CA621**  
EVENT DESCRIPTION: **STABILIZATION MEASURES PROGRESS REPORT**  
EVENT SEQUENCE NUMBER: **3**  
EVENT RESPONSIBLE AGENCY: **EPA**  
ACTUAL DATE OF EVENT: **04/22/1994**  
ORIGINAL SCHEDULE DATE OF EVENT: **NOT REPORTED**  
NEW SCHEDULE DATE OF EVENT: **NOT REPORTED**

-----  
CA EVENT CODE: **CA150**  
EVENT DESCRIPTION: **INVESTIGATION WORKPLAN APPROVED**  
EVENT SEQUENCE NUMBER: **3**  
EVENT RESPONSIBLE AGENCY: **EPA**  
ACTUAL DATE OF EVENT: **04/07/1994**  
ORIGINAL SCHEDULE DATE OF EVENT: **NOT REPORTED**  
NEW SCHEDULE DATE OF EVENT: **NOT REPORTED**

-----  
CA EVENT CODE: **CA150**  
EVENT DESCRIPTION: **INVESTIGATION WORKPLAN APPROVED**  
EVENT SEQUENCE NUMBER: **6**

## Resource Conservation & Recovery Act - Generator (RCRAGR06)

EVENT RESPONSIBLE AGENCY: EPA  
ACTUAL DATE OF EVENT: 04/07/1994  
ORIGINAL SCHEDULE DATE OF EVENT: NOT REPORTED  
NEW SCHEDULE DATE OF EVENT: NOT REPORTED

-----  
CA EVENT CODE: CA110  
EVENT DESCRIPTION: INVESTIGATION WORKPLAN RECEIVED  
EVENT SEQUENCE NUMBER: 4  
EVENT RESPONSIBLE AGENCY: EPA  
ACTUAL DATE OF EVENT: 01/31/1994  
ORIGINAL SCHEDULE DATE OF EVENT: 04/11/1993  
NEW SCHEDULE DATE OF EVENT: NOT REPORTED

-----  
CA EVENT CODE: CA110  
EVENT DESCRIPTION: INVESTIGATION WORKPLAN RECEIVED  
EVENT SEQUENCE NUMBER: 9  
EVENT RESPONSIBLE AGENCY: EPA  
ACTUAL DATE OF EVENT: 01/31/1994  
ORIGINAL SCHEDULE DATE OF EVENT: NOT REPORTED  
NEW SCHEDULE DATE OF EVENT: NOT REPORTED

-----  
CA EVENT CODE: CA190  
EVENT DESCRIPTION: INVESTIGATION REPORT RECEIVED  
EVENT SEQUENCE NUMBER: 2  
EVENT RESPONSIBLE AGENCY: EPA  
ACTUAL DATE OF EVENT: 12/21/1993  
ORIGINAL SCHEDULE DATE OF EVENT: 03/12/1993  
NEW SCHEDULE DATE OF EVENT: NOT REPORTED

-----  
CA EVENT CODE: CA621  
EVENT DESCRIPTION: STABILIZATION MEASURES PROGRESS REPORT  
EVENT SEQUENCE NUMBER: 2  
EVENT RESPONSIBLE AGENCY: EPA  
ACTUAL DATE OF EVENT: 08/09/1993  
ORIGINAL SCHEDULE DATE OF EVENT: NOT REPORTED  
NEW SCHEDULE DATE OF EVENT: NOT REPORTED

-----  
CA EVENT CODE: CA150  
EVENT DESCRIPTION: INVESTIGATION WORKPLAN APPROVED  
EVENT SEQUENCE NUMBER: 2  
EVENT RESPONSIBLE AGENCY: EPA  
ACTUAL DATE OF EVENT: 06/08/1993

## Resource Conservation & Recovery Act - Generator (RCRAGR06)

ORIGINAL SCHEDULE DATE OF EVENT: NOT REPORTED

NEW SCHEDULE DATE OF EVENT: NOT REPORTED

-----  
CA EVENT CODE: CA621

EVENT DESCRIPTION: STABILIZATION MEASURES PROGRESS REPORT

EVENT SEQUENCE NUMBER: 1

EVENT RESPONSIBLE AGENCY: EPA

ACTUAL DATE OF EVENT: 06/07/1993

ORIGINAL SCHEDULE DATE OF EVENT: NOT REPORTED

NEW SCHEDULE DATE OF EVENT: NOT REPORTED

-----  
CA EVENT CODE: CA600

EVENT DESCRIPTION: STABILIZATION/INTERIM MEASURES DECISION

EVENT SEQUENCE NUMBER: 1

EVENT RESPONSIBLE AGENCY: EPA

ACTUAL DATE OF EVENT: 05/24/1993

ORIGINAL SCHEDULE DATE OF EVENT: NOT REPORTED

NEW SCHEDULE DATE OF EVENT: NOT REPORTED

-----  
CA EVENT CODE: CA191

EVENT DESCRIPTION: RFI DRAFT REPORT COMMENTS

EVENT SEQUENCE NUMBER: 1

EVENT RESPONSIBLE AGENCY: EPA

ACTUAL DATE OF EVENT: 05/04/1993

ORIGINAL SCHEDULE DATE OF EVENT: NOT REPORTED

NEW SCHEDULE DATE OF EVENT: NOT REPORTED

-----  
CA EVENT CODE: CA140

EVENT DESCRIPTION: INVESTIGATION WORKPLAN NOTICE OF DEFICIENCY ISSUED

EVENT SEQUENCE NUMBER: 3

EVENT RESPONSIBLE AGENCY: EPA

ACTUAL DATE OF EVENT: 04/16/1993

ORIGINAL SCHEDULE DATE OF EVENT: NOT REPORTED

NEW SCHEDULE DATE OF EVENT: NOT REPORTED

-----  
CA EVENT CODE: CA614

EVENT DESCRIPTION: STABILIZATION MEASURES WORKPLAN APPROVED

EVENT SEQUENCE NUMBER: 1

EVENT RESPONSIBLE AGENCY: EPA

ACTUAL DATE OF EVENT: 03/19/1993

ORIGINAL SCHEDULE DATE OF EVENT: NOT REPORTED

NEW SCHEDULE DATE OF EVENT: NOT REPORTED

## Resource Conservation & Recovery Act - Generator (RCRAGR06)

-----  
CA EVENT CODE: **CA190**  
EVENT DESCRIPTION: **INVESTIGATION REPORT RECEIVED**  
EVENT SEQUENCE NUMBER: **1**  
EVENT RESPONSIBLE AGENCY: **EPA**  
ACTUAL DATE OF EVENT: **03/16/1993**  
ORIGINAL SCHEDULE DATE OF EVENT: **03/12/1993**  
NEW SCHEDULE DATE OF EVENT: **NOT REPORTED**

-----  
CA EVENT CODE: **CA604**  
EVENT DESCRIPTION: **STABILIZATION MEASURES WORKPLAN RECD**  
EVENT SEQUENCE NUMBER: **1**  
EVENT RESPONSIBLE AGENCY: **EPA**  
ACTUAL DATE OF EVENT: **02/12/1993**  
ORIGINAL SCHEDULE DATE OF EVENT: **NOT REPORTED**  
NEW SCHEDULE DATE OF EVENT: **NOT REPORTED**

-----  
CA EVENT CODE: **CA110**  
EVENT DESCRIPTION: **INVESTIGATION WORKPLAN RECEIVED**  
EVENT SEQUENCE NUMBER: **3**  
EVENT RESPONSIBLE AGENCY: **EPA**  
ACTUAL DATE OF EVENT: **01/27/1993**  
ORIGINAL SCHEDULE DATE OF EVENT: **01/29/1993**  
NEW SCHEDULE DATE OF EVENT: **NOT REPORTED**

-----  
CA EVENT CODE: **CA140**  
EVENT DESCRIPTION: **INVESTIGATION WORKPLAN NOTICE OF DEFICIENCY ISSUED**  
EVENT SEQUENCE NUMBER: **2**  
EVENT RESPONSIBLE AGENCY: **EPA**  
ACTUAL DATE OF EVENT: **08/07/1992**  
ORIGINAL SCHEDULE DATE OF EVENT: **NOT REPORTED**  
NEW SCHEDULE DATE OF EVENT: **NOT REPORTED**

-----  
CA EVENT CODE: **CA110**  
EVENT DESCRIPTION: **INVESTIGATION WORKPLAN RECEIVED**  
EVENT SEQUENCE NUMBER: **1**  
EVENT RESPONSIBLE AGENCY: **EPA**  
ACTUAL DATE OF EVENT: **04/27/1992**  
ORIGINAL SCHEDULE DATE OF EVENT: **04/11/1992**  
NEW SCHEDULE DATE OF EVENT: **NOT REPORTED**

-----  
CA EVENT CODE: **CA075HI**

## Resource Conservation & Recovery Act - Generator (RCRAGR06)

EVENT DESCRIPTION: CA PRIORITIZATION-HIGH CA PRIORITY  
EVENT SEQUENCE NUMBER: 1  
EVENT RESPONSIBLE AGENCY: EPA  
ACTUAL DATE OF EVENT: 02/24/1992  
ORIGINAL SCHEDULE DATE OF EVENT: NOT REPORTED  
NEW SCHEDULE DATE OF EVENT: NOT REPORTED

-----  
CA EVENT CODE: CA150  
EVENT DESCRIPTION: INVESTIGATION WORKPLAN APPROVED  
EVENT SEQUENCE NUMBER: 1  
EVENT RESPONSIBLE AGENCY: EPA  
ACTUAL DATE OF EVENT: 09/26/1991  
ORIGINAL SCHEDULE DATE OF EVENT: NOT REPORTED  
NEW SCHEDULE DATE OF EVENT: NOT REPORTED

-----  
CA EVENT CODE: CA140  
EVENT DESCRIPTION: INVESTIGATION WORKPLAN NOTICE OF DEFICIENCY ISSUED  
EVENT SEQUENCE NUMBER: 1  
EVENT RESPONSIBLE AGENCY: EPA  
ACTUAL DATE OF EVENT: 08/07/1991  
ORIGINAL SCHEDULE DATE OF EVENT: NOT REPORTED  
NEW SCHEDULE DATE OF EVENT: NOT REPORTED

-----  
CA EVENT CODE: CA110  
EVENT DESCRIPTION: INVESTIGATION WORKPLAN RECEIVED  
EVENT SEQUENCE NUMBER: 2  
EVENT RESPONSIBLE AGENCY: EPA  
ACTUAL DATE OF EVENT: 04/27/1991  
ORIGINAL SCHEDULE DATE OF EVENT: 04/11/1991  
NEW SCHEDULE DATE OF EVENT: NOT REPORTED

-----  
CA EVENT CODE: CA100  
EVENT DESCRIPTION: INVESTIGATION IMPOSITION  
EVENT SEQUENCE NUMBER: 1  
EVENT RESPONSIBLE AGENCY: EPA  
ACTUAL DATE OF EVENT: 11/09/1990  
ORIGINAL SCHEDULE DATE OF EVENT: NOT REPORTED  
NEW SCHEDULE DATE OF EVENT: NOT REPORTED

-----  
CA EVENT CODE: CA050  
EVENT DESCRIPTION: RFA COMPLETED  
EVENT SEQUENCE NUMBER: 1

## Resource Conservation & Recovery Act - Generator (RCRAGR06)

EVENT RESPONSIBLE AGENCY: EPA  
ACTUAL DATE OF EVENT: 08/05/1988  
ORIGINAL SCHEDULE DATE OF EVENT: NOT REPORTED  
NEW SCHEDULE DATE OF EVENT: NOT REPORTED

-----  
CA EVENT CODE: CA070YE  
EVENT DESCRIPTION: DETERMINATION OF NEED FOR AN INVESTIGATION-INVESTIGATION IS NECESSARY  
EVENT SEQUENCE NUMBER: 1  
EVENT RESPONSIBLE AGENCY: EPA  
ACTUAL DATE OF EVENT: 08/05/1988  
ORIGINAL SCHEDULE DATE OF EVENT: NOT REPORTED  
NEW SCHEDULE DATE OF EVENT: NOT REPORTED

---

[Back to Report Summary](#)

## Solid Waste Facilities (SWLF)

**MAP ID# 3**

Distance from Property: 0.023 mi. (121 ft.) W  
Elevation: 6,123 ft. (Higher than TP)

### **FACILITY INFORMATION**

GEOSEARCH ID: 3094067365  
FACILITY NAME: KIRTLAND AFB RECYCLING OPERATION  
ADDRESS: KIRTLAND AFB BERNALILLO CTY  
ALBUQUERQUE, NM NOT REPORTED

### **FACILITY DETAILS**

OTHER FACILITY NAME: KIRTLAND AFB RECYCLING OPERATION  
TYPE: RECYCLING FACILITY - REGISTERED  
STATUS: CLOSED  
PHONE: 505-853-2486  
OWNER / OPERATOR: UNITED STATES AIR FORCE (KAFB)  
OWNER ADDRESS: 2050 WYOMING BLVD SE  
KIRTLAND AFB, NM 87117  
CONTACT: KATRINA E. WHEELock  
CONTACT PHONE: 505-853-2486  
-----

---

[Back to Report Summary](#)



## Leaking Aboveground and Underground Storage Tanks (LST)

**MAP ID# 4**

Distance from Property: 0.025 mi. (132 ft.) N  
Elevation: 5,306 ft. (Lower than TP)

### **FACILITY INFORMATION**

GEOSEARCH ID: 26589LST

FACILITY ID: 26589

NAME: GIBSON TEXACO AUTO CLNIC

ADDRESS: 5501 GIBSON BLVD SE  
ALBUQUERQUE, NM

ACTIVE UST COUNT: NOT REPORTED

ACTIVE AST COUNT: NOT REPORTED

PROJECT MANAGER: NOT REPORTED

FACILITY LINK: [Click Here](#)

OTHER FACILITY NAME(S): GIBSON TEXACO AUTO CLNIC

### **FACILITY DETAILS**

RELEASE ID: 2286

STATUS: NOT REPORTED

NFA STATUS: NO FURTHER ACTION, CONFIRMED RELEASE

NFA DATE: 8/10/1994

---

[Back to Report Summary](#)

## Leaking Underground Storage Tanks (LUST)

**MAP ID# 4**

Distance from Property: 0.025 mi. (132 ft.) N  
Elevation: 5,306 ft. (Lower than TP)

### SITE INFORMATION

GS ID: 4092810312  
FACILITY ID: 26589  
NAME: GIBSON TEXACO AUTO C  
ADDRESS: 5501 GIBSON BLVD SE  
ALBUQUERQUE, NM 87108-4730

### RESPONSIBLE PARTY

NAME: JOHNSON

### SITE DETAILS

FORM #: 2286  
SITE PRIORITY RANK: NOT REPORTED  
TOTAL SCORE: NOT REPORTED  
TIE SCORE: NOT REPORTED  
AGGRAVATING FACTOR SCORE: NOT REPORTED  
MITIGATING FACTOR SCORE: NOT REPORTED  
WATER SUPPLY IMPACTS: UNKNOWN  
VAPOR EXPLOSIVE IMPACTS: UNKNOWN  
PROPERTY DAMAGE IMPACTS: UNKNOWN  
DATE REPORTED: 02-MAY-94  
STATUS: NO FURTHER ACTION  
STAFF: UNK

---

[Back to Report Summary](#)

## Petroleum Storage Tanks (PST)

**MAP ID# 4**

Distance from Property: 0.025 mi. (132 ft.) N  
Elevation: 5,306 ft. (Lower than TP)

### **FACILITY INFORMATION**

GEOSEARCH ID: 26589PST

FACILITY #ID: 26589

NAME: GIBSON FOOD MART

ADDRESS: 5501 GIBSON BLVD SE  
ALBUQUERQUE, NM 87108

COUNTY: BERNALILLO

ABOVE GROUND STORAGE TANKS IN USE: 0

UNDER GROUND STORAGE TANKS IN USE: 2

TOTAL TANKS IN USE: 2

ABOVE GROUND STORAGE TANKS TEMPORARILY OUT OF USE: NOT REPORTED

UNDER GROUND STORAGE TANKS TEMPORARILY OUT OF USE: NOT REPORTED

TOTAL TANKS TEMPORARILY OUT OF USE: 0

ABOVE GROUND STORAGE TANKS SOLD: NOT REPORTED

UNDER GROUND STORAGE TANKS SOLD: NOT REPORTED

TOTAL TANKS SOLD: 0

ABOVE GROUND STORAGE TANKS REMOVED: NOT REPORTED

UNDER GROUND STORAGE TANKS REMOVED: NOT REPORTED

TOTAL TANKS REMOVED: 6

ABOVE GROUND STORAGE TANKS NO DATA: NOT REPORTED

UNDER GROUND STORAGE TANKS NO DATA: NOT REPORTED

TOTAL TANKS NO DATA: 0

ABOVE GROUND STORAGE TANKS EXEMPT: NOT REPORTED

UNDER GROUND STORAGE TANKS EXEMPT: NOT REPORTED

TOTAL TANKS EXEMPT: 0

### **OWNER INFORMATION**

OWNER ID #: 76210

OWNER NAME: STAR TRUST

---

[Back to Report Summary](#)

# Underground Storage Tanks (UST)

**MAP ID# 4**

Distance from Property: 0.025 mi. (132 ft.) N  
Elevation: 5,306 ft. (Lower than TP)

## FACILITY INFORMATION

FACILITY ID#: 26589  
NAME: AMIGO MART TEXACO 836  
ADDRESS: 5501 GIBSON BLVD SE  
ALBUQUERQUE, NM 87108

## OWNER INFORMATION

OWNER ID #: 14300  
NAME: AMIGO PETROLEUM  
ADDRESS: 5620 MODESTO NE  
ALBUQUERQUE, NM 87199

## SITE DETAILS

STATUS: REMOVED  
TANK TYPE: UNDERGROUND  
TANK ID: 21076  
CAPACITY (GAL): 4000  
CONTENTS: UNLEADED GASOLINE

STATUS: REMOVED  
TANK TYPE: UNDERGROUND  
TANK ID: 21077  
CAPACITY (GAL): 4000  
CONTENTS: UNLEADED GASOLINE

STATUS: REMOVED  
TANK TYPE: UNDERGROUND  
TANK ID: 21078  
CAPACITY (GAL): 4000  
CONTENTS: UNLEADED GASOLINE

STATUS: REMOVED  
TANK TYPE: UNDERGROUND  
TANK ID: 21079  
CAPACITY (GAL): 4000  
CONTENTS: UNLEADED GASOLINE

STATUS: REMOVED  
TANK TYPE: UNDERGROUND  
TANK ID: 21080  
CAPACITY (GAL): 550  
CONTENTS: USED OIL

STATUS: CURRENTLY IN USE  
TANK TYPE: UNDERGROUND  
TANK ID: 21081  
CAPACITY (GAL): 10000  
CONTENTS: SUPER UNLEADED, UNLEADED P

## ***Underground Storage Tanks (UST)***

STATUS: **CURRENTLY IN USE**

TANK TYPE: **UNDERGROUND**

TANK ID: **21082**

CAPACITY (GAL): **10000**

CONTENTS: **UNLEADED GASOLINE**

---

[Back to Report Summary](#)

# Petroleum Storage Tanks (PST)

**MAP ID# 5**

Distance from Property: 0.028 mi. (148 ft.) N  
Elevation: 5,308 ft. (Lower than TP)

## **FACILITY INFORMATION**

GEOSEARCH ID: 30143PST

FACILITY #ID: 30143

NAME: RAS 6 4348

ADDRESS: 5419 GIBSON SE

ALBUQUERQUE, NM 87108

COUNTY: BERNALILLO

ABOVE GROUND STORAGE TANKS IN USE: 0

UNDER GROUND STORAGE TANKS IN USE: 0

TOTAL TANKS IN USE: 0

ABOVE GROUND STORAGE TANKS TEMPORARILY OUT OF USE: 0

UNDER GROUND STORAGE TANKS TEMPORARILY OUT OF USE: 0

TOTAL TANKS TEMPORARILY OUT OF USE: 0

ABOVE GROUND STORAGE TANKS SOLD: 0

UNDER GROUND STORAGE TANKS SOLD: 0

TOTAL TANKS SOLD: 0

ABOVE GROUND STORAGE TANKS REMOVED: 0

UNDER GROUND STORAGE TANKS REMOVED: 3

TOTAL TANKS REMOVED: 3

ABOVE GROUND STORAGE TANKS NO DATA: 0

UNDER GROUND STORAGE TANKS NO DATA: 0

TOTAL TANKS NO DATA: 0

ABOVE GROUND STORAGE TANKS EXEMPT: 0

UNDER GROUND STORAGE TANKS EXEMPT: 0

TOTAL TANKS EXEMPT: 0

## **OWNER INFORMATION**

OWNER ID #: 14242

OWNER NAME: EXXON CO USA

---

[Back to Report Summary](#)

## Underground Storage Tanks (UST)

**MAP ID# 5**

Distance from Property: 0.028 mi. (148 ft.) N  
Elevation: 5,308 ft. (Lower than TP)

### FACILITY INFORMATION

FACILITY ID#: 30143  
NAME: RAS 6 4348  
ADDRESS: 5419 GIBSON SE  
ALBUQUERQUE, NM 87108

### OWNER INFORMATION

OWNER ID #: 14242  
NAME: EXXON CO USA  
ADDRESS: 4545 FULLER DR SUITE 250  
IRVING, TX 75038

### SITE DETAILS

STATUS: REMOVED  
TANK TYPE: UNDERGROUND  
TANK ID: 29350  
CAPACITY (GAL): 6000  
CONTENTS: UNLEADED GASOLINE

STATUS: REMOVED  
TANK TYPE: UNDERGROUND  
TANK ID: 29351  
CAPACITY (GAL): 8000  
CONTENTS: UNLEADED GASOLINE

---

[Back to Report Summary](#)

# Resource Conservation & Recovery Act - Generator (RCRAGR06)

MAP ID# 6

Distance from Property: 0.064 mi. (338 ft.) N  
Elevation: 5,306 ft. (Lower than TP)

## FACILITY INFORMATION

EPA ID#: NMD982285470

NAME: MR BS PAINT & BO/SH INC

ADDRESS: 1410 VALENCIA DR SE

ALBUQUERQUE, NM 87108

CONTACT NAME: RAYMOND BENAVIDEZ

CONTACT ADDRESS: 1410 VALENCIA DR SE

ALBUQUERQUE NM 87108

CONTACT PHONE: 505-255-7400

NON-NOTIFIER: NOT A NON-NOTIFIER

DATE RECEIVED BY AGENCY: 11/25/1987

CERTIFICATION - NO CERTIFICATION REPORTED -

INDUSTRY CLASSIFICATION (NAICS) - NO NAICS INFORMATION REPORTED -

CURRENT ACTIVITY INFORMATION

GENERATOR STATUS: **CONDITIONALLY EXEMPT SMALL QUANTITY GENERATOR** LAST UPDATED DATE: **06/12/2002**

SUBJECT TO CORRECTIVE ACTION UNIVERSE: **NO**

TDSFs POTENTIALLY SUBJECT TO CORRECTIVE ACTION UNDER 3004 (u)/(v) UNIVERSE: **NO**

TDSFs ONLY SUBJECT TO CORRECTIVE ACTION UNDER DISCRETIONARY AUTHORITIES UNIVERSE: **NO**

NON TDSFs WHERE RCRA CORRECTIVE ACTION HAS BEEN IMPOSED UNIVERSE: **NO**

CORRECTIVE ACTION WORKLOAD UNIVERSE: **NO**

IMPORTER: **NO**

UNDERGROUND INJECTION: **NO**

MIXED WASTE GENERATOR: **NO**

UNIVERSAL WASTE DESTINATION FACILITY: **NO**

RECYCLER: **NO**

TRANSFER FACILITY: **NO**

TRANSPORTER: **NO**

USED OIL FUEL BURNER: **NO**

ONSITE BURNER EXEMPTION: **NO**

USED OIL PROCESSOR: **NO**

FURNACE EXEMPTION: **NO**

USED OIL FUEL MARKETER TO BURNER: **NO**

USED OIL REFINER: **NO**

SPECIFICATION USED OIL MARKETER: **NO**

USED OIL TRANSFER FACILITY: **NO**

USED OIL TRANSPORTER: **NO**

COMPLIANCE, MONITORING AND ENFORCEMENT INFORMATION

## EVALUATIONS

04/30/2008 CAV COMPLIANCE ASSISTANCE VISIT

VIOLATIONS - NO VIOLATIONS REPORTED -

ENFORCEMENTS - NO ENFORCEMENTS REPORTED -

HAZARDOUS WASTE

D000

D001 IGNITABLE WASTE

F003

THE FOLLOWING SPENT NON-HALOGENATED SOLVENTS: XYLENE, ACETONE, ETHYL ACETATE, ETHYL BENZENE, ETHYL ETHER, METHYL ISOBUTYL KETONE, N-BUTYL ALCOHOL, CYCLOHEXANONE, AND METHANOL; ALL SPENT SOLVENT MIXTURES/BLENDS CONTAINING, BEFORE USE, ONLY THE ABOVE SPENT NONHALOGENATED SOLVENTS; AND ALL SPENT SOLVENT MIXTURES/BLENDS CONTAINING, BEFORE USE, ONE OR MORE OF THE ABOVE NONHALOGENATED SOLVENTS, AND A TOTAL OF TEN PERCENT OR MORE (BY VOLUME) OF ONE OR MORE OF THOSE SOLVENTS LISTED IN F001, F002, F004, AND F005; AND STILL BOTTOMS FROM THE RECOVERY OF THESE SPENT SOLVENTS AND SPENT SOLVENT MIXTURES.



## Resource Conservation & Recovery Act - Generator (RCRAGR06)

F005 THE FOLLOWING SPENT NONHALOGENATED SOLVENTS: TOLUENE, METHYL ETHYL KETONE, CARBON DISULFIDE, ISOBUTANOL, PYRIDINE, BENZENE, 2-ETHOXYETHANOL, AND 2-NITROPROPANE; ALL SPENT SOLVENT MIXTURES/BLENDS CONTAINING, BEFORE USE, A TOTAL OF TEN PERCENT OR MORE (BY VOLUME) OF ONE OR MORE OF THE ABOVE NONHALOGENATED SOLVENTS OR THOSE SOLVENTS LISTED IN F001, F002, OR F004; AND STILL BOTTOMS FROM THE RECOVERY OF THESE SPENT SOLVENTS AND SPENT SOLVENT MIXTURES.

UNIVERSAL WASTE - NO UNIVERSAL WASTE REPORTED -

CORRECTIVE ACTION AREA - NO CORRECTIVE ACTION AREA INFORMATION REPORTED -

CORRECTIVE ACTION EVENT

NO CORRECTIVE ACTION EVENT(S) REPORTED

---

[Back to Report Summary](#)

## Petroleum Storage Tanks (PST)

**MAP ID# 7**

Distance from Property: 0.072 mi. (380 ft.) NW  
Elevation: 5,320 ft. (Higher than TP)

### **FACILITY INFORMATION**

GEOSEARCH ID: 27746PST

FACILITY #ID: 27746

NAME: DIXON AUTO SERVICE

ADDRESS: 2018 RIDGECREST DR SE  
ALBUQUERQUE, NM 87106

COUNTY: BERNALILLO

ABOVE GROUND STORAGE TANKS IN USE: 0

UNDER GROUND STORAGE TANKS IN USE: 0

TOTAL TANKS IN USE: 0

ABOVE GROUND STORAGE TANKS TEMPORARILY OUT OF USE: 0

UNDER GROUND STORAGE TANKS TEMPORARILY OUT OF USE: 0

TOTAL TANKS TEMPORARILY OUT OF USE: 0

ABOVE GROUND STORAGE TANKS SOLD: 0

UNDER GROUND STORAGE TANKS SOLD: 0

TOTAL TANKS SOLD: 0

ABOVE GROUND STORAGE TANKS REMOVED: 0

UNDER GROUND STORAGE TANKS REMOVED: 2

TOTAL TANKS REMOVED: 2

ABOVE GROUND STORAGE TANKS NO DATA: 0

UNDER GROUND STORAGE TANKS NO DATA: 0

TOTAL TANKS NO DATA: 0

ABOVE GROUND STORAGE TANKS EXEMPT: 0

UNDER GROUND STORAGE TANKS EXEMPT: 0

TOTAL TANKS EXEMPT: 0

### **OWNER INFORMATION**

OWNER ID #: 14877

OWNER NAME: DUKE CITY DISTRIBUTING

---

[Back to Report Summary](#)

## Underground Storage Tanks (UST)

**MAP ID# 7**

Distance from Property: 0.072 mi. (380 ft.) NW  
Elevation: 5,320 ft. (Higher than TP)

### FACILITY INFORMATION

FACILITY ID#: 27746  
NAME: DIXON AUTO SERVICE  
ADDRESS: 2018 RIDGECREST DR SE  
ALBUQUERQUE, NM 87106

### OWNER INFORMATION

OWNER ID #: 14877  
NAME: DUKE CITY DISTRIBUTING  
ADDRESS: 3203 BROADWAY SE  
ALBUQUERQUE, NM 87105

### SITE DETAILS

STATUS: REMOVED  
TANK TYPE: UNDERGROUND  
TANK ID: 23831  
CAPACITY (GAL): 1000  
CONTENTS: USED OIL

---

[Back to Report Summary](#)

## Alternative Fueling Stations (ALTFUELS)

**MAP ID# 8**

Distance from Property: 0.087 mi. (459 ft.) SSW  
Elevation: 5,352 ft. (Higher than TP)

### FACILITY INFORMATION

GEOSEARCH ID: 138579

UNIQUE IDENTIFIER FOR THIS SPECIFIC STATION: 138579

STATION NAME: RAYMOND G MURPHY VETERANS AFFAIRS MEDICAL CENTER

ADDRESS: 1501 SAN PEDRO SE

ALBUQUERQUE, NM 87108

INTERSECTION DIRECTIONS: NOT REPORTED

STATION PHONE: NOT REPORTED

STATION CURRENT STATUS: OPEN: THE STATION IS OPEN.

TYPE OF ALTERNATIVE FUEL THE STATION PROVIDES: ETHANOL (E85)

OWNER TYPE: FEDERAL GOVERNMENT OWNED

FEDERAL AGENCY ID: 19

FEDERAL AGENCY NAME: DEPARTMENT OF VETERANS AFFAIRS

DATE THAT THE STATION BEGAN OFFERING THE FUEL: 7/15/2019

DATE THE STATION'S DETAILS WERE LAST CONFIRMED: 8/8/2019

TIME THE STATION'S DETAILS WERE LAST UPDATED (ISO 8601 FORMAT): 2019-08-08 15:38:00 UTC

---

[Back to Report Summary](#)

## Petroleum Storage Tanks (PST)

**MAP ID# 8**

Distance from Property: 0.087 mi. (459 ft.) SSW  
Elevation: 5,352 ft. (Higher than TP)

### **FACILITY INFORMATION**

GEOSEARCH ID: 54951PST

FACILITY #ID: 54951

NAME: VETERANS AFFAIRS HOSPITAL BLDG # 42

ADDRESS: 1501 SAN PEDRO DR SE  
ALBUQUERQUE, NM 87108

COUNTY: BERNALILLO

ABOVE GROUND STORAGE TANKS IN USE: 0

UNDER GROUND STORAGE TANKS IN USE: 1

TOTAL TANKS IN USE: **NOT REPORTED**

ABOVE GROUND STORAGE TANKS TEMPORARILY OUT OF USE: **NOT REPORTED**

UNDER GROUND STORAGE TANKS TEMPORARILY OUT OF USE: **NOT REPORTED**

TOTAL TANKS TEMPORARILY OUT OF USE: **NOT REPORTED**

ABOVE GROUND STORAGE TANKS SOLD: **NOT REPORTED**

UNDER GROUND STORAGE TANKS SOLD: **NOT REPORTED**

TOTAL TANKS SOLD: **NOT REPORTED**

ABOVE GROUND STORAGE TANKS REMOVED: **NOT REPORTED**

UNDER GROUND STORAGE TANKS REMOVED: **NOT REPORTED**

TOTAL TANKS REMOVED: **NOT REPORTED**

ABOVE GROUND STORAGE TANKS NO DATA: **NOT REPORTED**

UNDER GROUND STORAGE TANKS NO DATA: **NOT REPORTED**

TOTAL TANKS NO DATA: **NOT REPORTED**

ABOVE GROUND STORAGE TANKS EXEMPT: **NOT REPORTED**

UNDER GROUND STORAGE TANKS EXEMPT: **NOT REPORTED**

TOTAL TANKS EXEMPT: **NOT REPORTED**

### **OWNER INFORMATION**

OWNER ID #: 16562

OWNER NAME: VETERANS AFFAIRS (DEPARTMENT OF)

---

[Back to Report Summary](#)

# Petroleum Storage Tanks (PST)

**MAP ID# 8**

Distance from Property: 0.087 mi. (459 ft.) SSW  
Elevation: 5,352 ft. (Higher than TP)

## **FACILITY INFORMATION**

GEOSEARCH ID: 54952PST

FACILITY #ID: 54952

NAME: VETERANS AFFAIRS HOSPITAL BLDG # 01

ADDRESS: 1501 SAN PEDRO DR SE  
ALBUQUERQUE, NM 87108

COUNTY: BERNALILLO

ABOVE GROUND STORAGE TANKS IN USE: 0

UNDER GROUND STORAGE TANKS IN USE: 1

TOTAL TANKS IN USE: **NOT REPORTED**

ABOVE GROUND STORAGE TANKS TEMPORARILY OUT OF USE: **NOT REPORTED**

UNDER GROUND STORAGE TANKS TEMPORARILY OUT OF USE: **NOT REPORTED**

TOTAL TANKS TEMPORARILY OUT OF USE: **NOT REPORTED**

ABOVE GROUND STORAGE TANKS SOLD: **NOT REPORTED**

UNDER GROUND STORAGE TANKS SOLD: **NOT REPORTED**

TOTAL TANKS SOLD: **NOT REPORTED**

ABOVE GROUND STORAGE TANKS REMOVED: **NOT REPORTED**

UNDER GROUND STORAGE TANKS REMOVED: **NOT REPORTED**

TOTAL TANKS REMOVED: **NOT REPORTED**

ABOVE GROUND STORAGE TANKS NO DATA: **NOT REPORTED**

UNDER GROUND STORAGE TANKS NO DATA: **NOT REPORTED**

TOTAL TANKS NO DATA: **NOT REPORTED**

ABOVE GROUND STORAGE TANKS EXEMPT: **NOT REPORTED**

UNDER GROUND STORAGE TANKS EXEMPT: **NOT REPORTED**

TOTAL TANKS EXEMPT: **NOT REPORTED**

## **OWNER INFORMATION**

OWNER ID #: 16562

OWNER NAME: VETERANS AFFAIRS (DEPARTMENT OF)

---

[Back to Report Summary](#)

## Petroleum Storage Tanks (PST)

**MAP ID# 8**

Distance from Property: 0.087 mi. (459 ft.) SSW  
Elevation: 5,352 ft. (Higher than TP)

### **FACILITY INFORMATION**

GEOSEARCH ID: 54953PST

FACILITY #ID: 54953

NAME: VETERANS AFFAIRS HOSPITAL BLDG # 03

ADDRESS: 1501 SAN PEDRO SE

ALBUQUERQUE, NM 87108

COUNTY: BERNALILLO

ABOVE GROUND STORAGE TANKS IN USE: 0

UNDER GROUND STORAGE TANKS IN USE: 1

TOTAL TANKS IN USE: NOT REPORTED

ABOVE GROUND STORAGE TANKS TEMPORARILY OUT OF USE: NOT REPORTED

UNDER GROUND STORAGE TANKS TEMPORARILY OUT OF USE: NOT REPORTED

TOTAL TANKS TEMPORARILY OUT OF USE: NOT REPORTED

ABOVE GROUND STORAGE TANKS SOLD: NOT REPORTED

UNDER GROUND STORAGE TANKS SOLD: NOT REPORTED

TOTAL TANKS SOLD: NOT REPORTED

ABOVE GROUND STORAGE TANKS REMOVED: NOT REPORTED

UNDER GROUND STORAGE TANKS REMOVED: NOT REPORTED

TOTAL TANKS REMOVED: NOT REPORTED

ABOVE GROUND STORAGE TANKS NO DATA: NOT REPORTED

UNDER GROUND STORAGE TANKS NO DATA: NOT REPORTED

TOTAL TANKS NO DATA: NOT REPORTED

ABOVE GROUND STORAGE TANKS EXEMPT: NOT REPORTED

UNDER GROUND STORAGE TANKS EXEMPT: NOT REPORTED

TOTAL TANKS EXEMPT: NOT REPORTED

### **OWNER INFORMATION**

OWNER ID #: 16562

OWNER NAME: VETERANS AFFAIRS (DEPARTMENT OF)

---

[Back to Report Summary](#)

## Petroleum Storage Tanks (PST)

**MAP ID# 8**

Distance from Property: 0.087 mi. (459 ft.) SSW  
Elevation: 5,352 ft. (Higher than TP)

### **FACILITY INFORMATION**

GEOSEARCH ID: 54954PST

FACILITY #ID: 54954

NAME: VETERANS AFFAIRS HOSPITAL BLDG # 10

ADDRESS: 1501 SAN PEDRO DR SE  
ALBUQUERQUE, NM 87108

COUNTY: BERNALILLO

ABOVE GROUND STORAGE TANKS IN USE: 0

UNDER GROUND STORAGE TANKS IN USE: 1

TOTAL TANKS IN USE: **NOT REPORTED**

ABOVE GROUND STORAGE TANKS TEMPORARILY OUT OF USE: **NOT REPORTED**

UNDER GROUND STORAGE TANKS TEMPORARILY OUT OF USE: **NOT REPORTED**

TOTAL TANKS TEMPORARILY OUT OF USE: **NOT REPORTED**

ABOVE GROUND STORAGE TANKS SOLD: **NOT REPORTED**

UNDER GROUND STORAGE TANKS SOLD: **NOT REPORTED**

TOTAL TANKS SOLD: **NOT REPORTED**

ABOVE GROUND STORAGE TANKS REMOVED: **NOT REPORTED**

UNDER GROUND STORAGE TANKS REMOVED: **NOT REPORTED**

TOTAL TANKS REMOVED: **NOT REPORTED**

ABOVE GROUND STORAGE TANKS NO DATA: **NOT REPORTED**

UNDER GROUND STORAGE TANKS NO DATA: **NOT REPORTED**

TOTAL TANKS NO DATA: **NOT REPORTED**

ABOVE GROUND STORAGE TANKS EXEMPT: **NOT REPORTED**

UNDER GROUND STORAGE TANKS EXEMPT: **NOT REPORTED**

TOTAL TANKS EXEMPT: **NOT REPORTED**

### **OWNER INFORMATION**

OWNER ID #: 16562

OWNER NAME: VETERANS AFFAIRS (DEPARTMENT OF)

---

[Back to Report Summary](#)



## Petroleum Storage Tanks (PST)

**MAP ID# 8**

Distance from Property: 0.087 mi. (459 ft.) SSW  
Elevation: 5,352 ft. (Higher than TP)

### **FACILITY INFORMATION**

GEOSEARCH ID: 54955PST

FACILITY #ID: 54955

NAME: VETERANS AFFAIRS HOSPITAL BLDG # T 74

ADDRESS: 1501 SAN PEDRO DR SE  
ALBUQUERQUE, NM 87108

COUNTY: BERNALILLO

ABOVE GROUND STORAGE TANKS IN USE: 0

UNDER GROUND STORAGE TANKS IN USE: 1

TOTAL TANKS IN USE: **NOT REPORTED**

ABOVE GROUND STORAGE TANKS TEMPORARILY OUT OF USE: **NOT REPORTED**

UNDER GROUND STORAGE TANKS TEMPORARILY OUT OF USE: **NOT REPORTED**

TOTAL TANKS TEMPORARILY OUT OF USE: **NOT REPORTED**

ABOVE GROUND STORAGE TANKS SOLD: **NOT REPORTED**

UNDER GROUND STORAGE TANKS SOLD: **NOT REPORTED**

TOTAL TANKS SOLD: **NOT REPORTED**

ABOVE GROUND STORAGE TANKS REMOVED: **NOT REPORTED**

UNDER GROUND STORAGE TANKS REMOVED: **NOT REPORTED**

TOTAL TANKS REMOVED: **NOT REPORTED**

ABOVE GROUND STORAGE TANKS NO DATA: **NOT REPORTED**

UNDER GROUND STORAGE TANKS NO DATA: **NOT REPORTED**

TOTAL TANKS NO DATA: **NOT REPORTED**

ABOVE GROUND STORAGE TANKS EXEMPT: **NOT REPORTED**

UNDER GROUND STORAGE TANKS EXEMPT: **NOT REPORTED**

TOTAL TANKS EXEMPT: **NOT REPORTED**

### **OWNER INFORMATION**

OWNER ID #: 16562

OWNER NAME: VETERANS AFFAIRS (DEPARTMENT OF)

---

[Back to Report Summary](#)

## Petroleum Storage Tanks (PST)

**MAP ID# 8**

Distance from Property: 0.087 mi. (459 ft.) SSW  
Elevation: 5,352 ft. (Higher than TP)

### **FACILITY INFORMATION**

GEOSEARCH ID: 54956PST

FACILITY #ID: 54956

NAME: VETERANS AFFAIRS HOSPITAL BLDG # T 38

ADDRESS: 1501 SAN PEDRO DR. SE  
ALBUQUERQUE, NM 87108

COUNTY: BERNALILLO

ABOVE GROUND STORAGE TANKS IN USE: 1

UNDER GROUND STORAGE TANKS IN USE: 0

TOTAL TANKS IN USE: **NOT REPORTED**

ABOVE GROUND STORAGE TANKS TEMPORARILY OUT OF USE: **NOT REPORTED**

UNDER GROUND STORAGE TANKS TEMPORARILY OUT OF USE: **NOT REPORTED**

TOTAL TANKS TEMPORARILY OUT OF USE: **NOT REPORTED**

ABOVE GROUND STORAGE TANKS SOLD: **NOT REPORTED**

UNDER GROUND STORAGE TANKS SOLD: **NOT REPORTED**

TOTAL TANKS SOLD: **NOT REPORTED**

ABOVE GROUND STORAGE TANKS REMOVED: **NOT REPORTED**

UNDER GROUND STORAGE TANKS REMOVED: **NOT REPORTED**

TOTAL TANKS REMOVED: **NOT REPORTED**

ABOVE GROUND STORAGE TANKS NO DATA: **NOT REPORTED**

UNDER GROUND STORAGE TANKS NO DATA: **NOT REPORTED**

TOTAL TANKS NO DATA: **NOT REPORTED**

ABOVE GROUND STORAGE TANKS EXEMPT: **NOT REPORTED**

UNDER GROUND STORAGE TANKS EXEMPT: **NOT REPORTED**

TOTAL TANKS EXEMPT: **NOT REPORTED**

### **OWNER INFORMATION**

OWNER ID #: 16562

OWNER NAME: VETERANS AFFAIRS (DEPARTMENT OF)

---

[Back to Report Summary](#)

# Resource Conservation & Recovery Act - Non-Generator (RCRANGR06)

MAP ID# 9

Distance from Property: 0.093 mi. (491 ft.) N  
Elevation: 5,308 ft. (Lower than TP)

## FACILITY INFORMATION

EPA ID#: NMD986683340

NAME: ALWOODS

ADDRESS: 5315 GIBSON

ALBUQUERQUE, NM 87106

CONTACT NAME: BOB CITELLI

CONTACT ADDRESS: 40 PARKER

IRVINE CA 92618

CONTACT PHONE: 714-454-1090

NON-NOTIFIER: NOT A NON-NOTIFIER

DATE RECEIVED BY AGENCY: 02/18/1998

CERTIFICATION - NO CERTIFICATION REPORTED -

INDUSTRY CLASSIFICATION (NAICS) - NO NAICS INFORMATION REPORTED -

CURRENT ACTIVITY INFORMATION

GENERATOR STATUS: NON-GENERATOR LAST UPDATED DATE: 08/15/2002

SUBJECT TO CORRECTIVE ACTION UNIVERSE: NO

TDSFs POTENTIALLY SUBJECT TO CORRECTIVE ACTION UNDER 3004 (u)/(v) UNIVERSE: NO

TDSFs ONLY SUBJECT TO CORRECTIVE ACTION UNDER DISCRETIONARY AUTHORITIES UNIVERSE: NO

NON TDSFs WHERE RCRA CORRECTIVE ACTION HAS BEEN IMPOSED UNIVERSE: NO

CORRECTIVE ACTION WORKLOAD UNIVERSE: NO

IMPORTER: NO

UNDERGROUND INJECTION: NO

MIXED WASTE GENERATOR: NO

UNIVERSAL WASTE DESTINATION FACILITY: NO

RECYCLER: NO

TRANSFER FACILITY: NO

TRANSPORTER: NO

USED OIL FUEL BURNER: NO

ONSITE BURNER EXEMPTION: NO

USED OIL PROCESSOR: NO

FURNACE EXEMPTION: NO

USED OIL FUEL MARKETER TO BURNER: NO

USED OIL REFINER: NO

SPECIFICATION USED OIL MARKETER: NO

USED OIL TRANSFER FACILITY: NO

USED OIL TRANSPORTER: NO

COMPLIANCE, MONITORING AND ENFORCEMENT INFORMATION

EVALUATIONS - NO EVALUATIONS REPORTED -

VIOLATIONS - NO VIOLATIONS REPORTED -

ENFORCEMENTS - NO ENFORCEMENTS REPORTED -

HAZARDOUS WASTE

D000

D001 IGNITABLE WASTE

D002 CORROSIVE WASTE

D003 REACTIVE WASTE

UNIVERSAL WASTE - NO UNIVERSAL WASTE REPORTED -

CORRECTIVE ACTION AREA - NO CORRECTIVE ACTION AREA INFORMATION REPORTED -

CORRECTIVE ACTION EVENT

NO CORRECTIVE ACTION EVENT(S) REPORTED

---

[Back to Report Summary](#)

## Leaking Underground Storage Tanks (LUST)

**MAP ID# 10**

Distance from Property: 0.096 mi. (507 ft.) SSW  
Elevation: 5,340 ft. (Higher than TP)

### SITE INFORMATION

GS ID: 2101563759  
FACILITY ID: 31480  
NAME: VETERANS ADM HOSP  
ADDRESS: 2100 RIDGECREST DR SE  
ALBUQUERQUE, NM 87108-5128

### RESPONSIBLE PARTY

NAME: FKN US GOVT

### SITE DETAILS

FORM #: 2452  
SITE PRIORITY RANK: NOT REPORTED  
TOTAL SCORE: NOT REPORTED  
TIE SCORE: 114  
AGGRAVATING FACTOR SCORE: NOT REPORTED  
MITIGATING FACTOR SCORE: 2  
WATER SUPPLY IMPACTS: NO  
VAPOR EXPLOSIVE IMPACTS: NO  
PROPERTY DAMAGE IMPACTS: NO  
DATE REPORTED: 24-OCT-94  
STATUS: NO FURTHER ACTION  
STAFF: DCN

FORM #: 2046  
SITE PRIORITY RANK: NOT REPORTED  
TOTAL SCORE: NOT REPORTED  
TIE SCORE: NOT REPORTED  
AGGRAVATING FACTOR SCORE: NOT REPORTED  
MITIGATING FACTOR SCORE: NOT REPORTED  
WATER SUPPLY IMPACTS: UNKNOWN  
VAPOR EXPLOSIVE IMPACTS: UNKNOWN  
PROPERTY DAMAGE IMPACTS: UNKNOWN  
DATE REPORTED: 06-JUL-93  
STATUS: NO FURTHER ACTION  
STAFF: TLL

---

[Back to Report Summary](#)

# Resource Conservation & Recovery Act - Corrective Action Facilities (RCRAC)

MAP ID# 10

Distance from Property: 0.096 mi. (507 ft.) SSW  
Elevation: 5,340 ft. (Higher than TP)

## FACILITY INFORMATION

EPA ID#: NM0750311508

OWNER TYPE: FEDERAL

NAME: NEW MEXICO VETERANS AFFAIRS HEALTH CARE

OWNER NAME: UNITED STATES GOVERNMENT

ADDRESS: 2100 RIDGECREST SE

OPERATOR TYPE: FEDERAL

ALBUQUERQUE, NM 87112

OPERATOR NAME: VETERAN AFFAIRS DEPARTMENT

CONTACT NAME: ROBERT W BRUICK

CONTACT ADDRESS: 1501 SAN PEDRO DR SE

ALBUQUERQUE NM 87112

CONTACT PHONE: 505-256-2806

NON-NOTIFIER: NOT A NON-NOTIFIER

DATE RECEIVED BY AGENCY: 12/19/2002

## CERTIFICATION

CERTIFICATION NAME:

CERTIFICATION TITLE:

CERTIFICATION SIGNED DATE:

RONALD L RICHTER

CHIEF ENGINEER, SAFETY OFFICER

11/03/2006

BARRY BIRCH

RCRA INSPECTOR

12/30/2003

BARRY BIRCH

RCRA INSPECTOR

12/30/2002

## INDUSTRY CLASSIFICATION (NAICS)

62211 - GENERAL MEDICAL AND SURGICAL HOSPITALS

### CURRENT ACTIVITY INFORMATION

GENERATOR STATUS: **SMALL QUANTITY GENERATOR** LAST UPDATED DATE: **12/01/2006**

SUBJECT TO CORRECTIVE ACTION UNIVERSE: **NO**

TDSFs POTENTIALLY SUBJECT TO CORRECTIVE ACTION UNDER 3004 (u)/(v) UNIVERSE: **NO**

TDSFs ONLY SUBJECT TO CORRECTIVE ACTION UNDER DISCRETIONARY AUTHORITIES UNIVERSE: **NO**

NON TDSFs WHERE RCRA CORRECTIVE ACTION HAS BEEN IMPOSED UNIVERSE: **NO**

CORRECTIVE ACTION WORKLOAD UNIVERSE: **NO**

IMPORTER: **NO**

UNDERGROUND INJECTION: **NO**

MIXED WASTE GENERATOR: **NO**

UNIVERSAL WASTE DESTINATION FACILITY: **NO**

RECYCLER: **NO**

TRANSFER FACILITY: **NO**

TRANSPORTER: **NO**

USED OIL FUEL BURNER: **NO**

ONSITE BURNER EXEMPTION: **NO**

USED OIL PROCESSOR: **NO**

FURNACE EXEMPTION: **NO**

USED OIL FUEL MARKETER TO BURNER: **NO**

USED OIL REFINER: **NO**

SPECIFICATION USED OIL MARKETER: **NO**

USED OIL TRANSFER FACILITY: **NO**

USED OIL TRANSPORTER: **NO**

### COMPLIANCE, MONITORING AND ENFORCEMENT INFORMATION

## EVALUATIONS

05/27/2015 CEI COMPLIANCE EVALUATION INSPECTION ON-SITE

09/12/2006 CEI COMPLIANCE EVALUATION INSPECTION ON-SITE

02/09/1990 CEI COMPLIANCE EVALUATION INSPECTION ON-SITE

03/28/1989 CEI COMPLIANCE EVALUATION INSPECTION ON-SITE

03/01/1989 NRR NON-FINANCIAL RECORD REVIEW

07/26/1988 GME GROUNDWATER MONITORING EVALUATION

03/09/1988 CEI COMPLIANCE EVALUATION INSPECTION ON-SITE

# **Resource Conservation & Recovery Act - Corrective Action Facilities (RCRAC)**

06/23/1987 CEI COMPLIANCE EVALUATION INSPECTION ON-SITE  
10/25/1986 NRR NON-FINANCIAL RECORD REVIEW

## VIOLATIONS

05/27/2015 262.A GENERATORS - GENERAL  
05/27/2015 262.C GENERATORS - PRE-TRANSPORT  
05/27/2015 273.B UNIVERSAL WASTE - SMALL QUANTITY HANDLERS  
09/12/2006 XXS STATE STATUTE OR REGULATION  
02/09/1990 264.A TSD - GENERAL  
03/28/1989 264.A TSD - GENERAL  
03/28/1989 264.G TSD - CLOSURE/POST-CLOSURE  
03/01/1989 265.F TSD IS-GROUND-WATER MONITORING  
03/09/1988 264.A TSD - GENERAL  
03/09/1988 268.A LDR - GENERAL  
06/23/1987 264.A TSD - GENERAL  
10/25/1986 264.G TSD - CLOSURE/POST-CLOSURE  
10/25/1986 265.F TSD IS-GROUND-WATER MONITORING

## ENFORCEMENTS

09/11/2007 120 WRITTEN INFORMAL  
07/06/1990 120 WRITTEN INFORMAL  
06/12/1989 120 WRITTEN INFORMAL  
05/01/1989 820 EPA TO STATE ADMINISTRATIVE REFERRAL  
03/10/1989 120 WRITTEN INFORMAL  
07/06/1988 120 WRITTEN INFORMAL  
04/18/1988 120 WRITTEN INFORMAL  
09/25/1987 120 WRITTEN INFORMAL  
09/08/1987 310 FINAL 3008(A) COMPLIANCE ORDER  
11/04/1986 210 INITIAL 3008(A) COMPLIANCE

---

HAZARDOUS WASTE

---

## **D000**

D001 IGNITABLE WASTE  
D002 CORROSIVE WASTE  
D003 REACTIVE WASTE  
D004 ARSENIC  
D005 BARIUM  
D007 CHROMIUM  
D008 LEAD  
D009 MERCURY  
D010 SELENIUM  
D018 BENZENE  
D019 CARBON TETRACHLORIDE  
D022 CHLOROFORM  
D035 METHYL ETHYL KETONE  
D038 PYRIDINE

## Resource Conservation & Recovery Act - Corrective Action Facilities (RCRAC)

D039	TETRACHLOROETHYLENE
F001	THE FOLLOWING SPENT HALOGENATED SOLVENTS USED IN DEGREASING: TETRACHLOROETHYLENE, TRICHLOROETHYLENE, METHYLENE CHLORIDE, 1,1,1-TRICHLOROETHANE, CARBON TETRACHLORIDE AND CHLORINATED FLUOROCARBONS; ALL SPENT SOLVENT MIXTURES/BLENDS USED IN DEGREASING CONTAINING, BEFORE USE, A TOTAL OF TEN PERCENT OR MORE (BY VOLUME) OF ONE OR MORE OF THE ABOVE HALOGENATED SOLVENTS OR THOSE SOLVENTS LISTED IN F002, F004, AND F005; AND STILL BOTTOMS FROM THE RECOVERY OF THESE SPENT SOLVENTS AND SPENT SOLVENT MIXTURES.
F002	THE FOLLOWING SPENT HALOGENATED SOLVENTS: TETRACHLOROETHYLENE, METHYLENE CHLORIDE, TRICHLOROETHYLENE, 1,1,1-TRICHLOROETHANE, CHLOROETHYLENE, 1,1,2-TRICHLORO-1,2,2-TRIFLUOROETHANE, ORTHO-DICHLOROETHYLENE, TRICHLOROETHYLENE, AND 1,1,2-TRICHLOROETHANE; ALL SPENT SOLVENT MIXTURES/BLENDS CONTAINING, BEFORE USE, A TOTAL OF TEN PERCENT OR MORE (BY VOLUME) OF ONE OR MORE OF THE ABOVE HALOGENATED SOLVENTS OR THOSE SOLVENTS LISTED IN F001, F004, AND F005; AND STILL BOTTOMS FROM THE RECOVERY OF THESE SPENT SOLVENTS AND SPENT SOLVENT MIXTURES.
F003	THE FOLLOWING SPENT NON-HALOGENATED SOLVENTS: XYLENE, ACETONE, ETHYL ACETATE, ETHYL BENZENE, ETHYL ETHER, METHYL ISOBUTYL KETONE, N-BUTYL ALCOHOL, CYCLOHEXANONE, AND METHANOL; ALL SPENT SOLVENT MIXTURES/BLENDS CONTAINING, BEFORE USE, ONLY THE ABOVE SPENT NONHALOGENATED SOLVENTS; AND ALL SPENT SOLVENT MIXTURES/BLENDS CONTAINING, BEFORE USE, ONE OR MORE OF THE ABOVE NONHALOGENATED SOLVENTS, AND A TOTAL OF TEN PERCENT OR MORE (BY VOLUME) OF ONE OR MORE OF THOSE SOLVENTS LISTED IN F001, F002, F004, AND F005; AND STILL BOTTOMS FROM THE RECOVERY OF THESE SPENT SOLVENTS AND SPENT SOLVENT MIXTURES.
F005	THE FOLLOWING SPENT NONHALOGENATED SOLVENTS: TOLUENE, METHYL ETHYL KETONE, CARBON DISULFIDE, ISOBUTANOL, PYRIDINE, BENZENE, 2-ETHOXYETHANOL, AND 2-NITROPROPANE; ALL SPENT SOLVENT MIXTURES/BLENDS CONTAINING, BEFORE USE, A TOTAL OF TEN PERCENT OR MORE (BY VOLUME) OF ONE OR MORE OF THE ABOVE NONHALOGENATED SOLVENTS OR THOSE SOLVENTS LISTED IN F001, F002, OR F004; AND STILL BOTTOMS FROM THE RECOVERY OF THESE SPENT SOLVENTS AND SPENT SOLVENT MIXTURES.
P030	CYANIDES (SOLUBLE CYANIDE SALTS), NOT OTHERWISE SPECIFIED
P087	OSMIUM OXIDE OSO <sub>4</sub> , (T-4)-
P087	OSMIUM TETROXIDE
P098	POTASSIUM CYANIDE
P098	POTASSIUM CYANIDE K(CN)
P105	SODIUM AZIDE
U002	2-PROPANONE (I)
U002	ACETONE (I)
U007	2-PROPENAMIDE
U007	ACRYLAMIDE
U012	ANILINE (I,T)
U012	BENZENAMINE (I,T)
U014	AURAMINE
U014	BENZENAMINE, 4,4'-CARBONIMIDOPYLBI[N,N]DIMETHYL-
U018	BENZ[A]ANTHRACENE
U044	CHLOROFORM
U044	METHANE, TRICHLORO-
U080	METHANE, DICHLORO-
U080	METHYLENE CHLORIDE
U112	ACETIC ACID, ETHYL ESTER (I)
U112	ETHYL ACETATE (I)
U117	ETHANE, 1,1'-OXYBIS-(I)
U117	ETHYL ETHER (I)
U122	FORMALDEHYDE
U136	ARSINIC ACID, DIMETHYL-
U136	CACODYLIC ACID



**Resource Conservation & Recovery Act - Corrective Action Facilities  
(RCRAC)**

U151      MERCURY  
U154      METHANOL (I)  
U154      METHYL ALCOHOL (I)  
U162      2-PROPENOIC ACID, 2-METHYL-, METHYL ESTER (I,T)  
U162      METHYL METHACRYLATE (I,T)  
U186      1,3-PENTADIENE (I)  
U186      1-METHYLBUTADIENE (I)  
U188      PHENOL  
U219      THIOUREA  
U220      BENZENE, METHYL-  
U220      TOLUENE  
U239      BENZENE, DIMETHYL- (I,T)  
U239      XYLENE (I)  
U246      CYANOGEN BROMIDE (CN)BR

UNIVERSAL WASTE      - NO UNIVERSAL WASTE REPORTED -

CORRECTIVE ACTION AREA      - NO CORRECTIVE ACTION AREA INFORMATION REPORTED -

CORRECTIVE ACTION EVENT

CA EVENT CODE:    **CA075LO**

EVENT DESCRIPTION:    **CA PRIORITIZATION-LOW CA PRIORITY**

EVENT SEQUENCE NUMBER:    **1**

EVENT RESPONSIBLE AGENCY:    **EPA**

ACTUAL DATE OF EVENT:    **02/24/1992**

ORIGINAL SCHEDULE DATE OF EVENT:    **NOT REPORTED**

NEW SCHEDULE DATE OF EVENT:    **NOT REPORTED**

-----

CA EVENT CODE:    **CA050**

EVENT DESCRIPTION:    **RFA COMPLETED**

EVENT SEQUENCE NUMBER:    **1**

EVENT RESPONSIBLE AGENCY:    **EPA**

ACTUAL DATE OF EVENT:    **03/27/1990**

ORIGINAL SCHEDULE DATE OF EVENT:    **NOT REPORTED**

NEW SCHEDULE DATE OF EVENT:    **NOT REPORTED**

-----

CA EVENT CODE:    **CA070NO**

EVENT DESCRIPTION:    **DETERMINATION OF NEED FOR AN INVESTIGATION-INVESTIGATION IS NOT NECESSARY**

EVENT SEQUENCE NUMBER:    **1**

EVENT RESPONSIBLE AGENCY:    **EPA**

ACTUAL DATE OF EVENT:    **03/27/1990**

ORIGINAL SCHEDULE DATE OF EVENT:    **NOT REPORTED**

NEW SCHEDULE DATE OF EVENT:    **NOT REPORTED**

---

[Back to Report Summary](#)

# Resource Conservation & Recovery Act - Generator (RCRAGR06)

MAP ID# 10

Distance from Property: 0.096 mi. (507 ft.) SSW  
Elevation: 5,340 ft. (Higher than TP)

## FACILITY INFORMATION

EPA ID#: NM0750311508

NAME: NEW MEXICO VETERANS AFFAIRS HEALTH CARE

ADDRESS: 2100 RIDGECREST SE

ALBUQUERQUE, NM 87112

CONTACT NAME: ROBERT W BRUICK

CONTACT ADDRESS: 1501 SAN PEDRO DR SE

ALBUQUERQUE NM 87112

CONTACT PHONE: 505-256-2806

NON-NOTIFIER: NOT A NON-NOTIFIER

DATE RECEIVED BY AGENCY: 12/19/2002

OWNER TYPE: FEDERAL

OWNER NAME: UNITED STATES GOVERNMENT

OPERATOR TYPE: FEDERAL

OPERATOR NAME: VETERAN AFFAIRS DEPARTMENT

## CERTIFICATION

CERTIFICATION NAME:

CERTIFICATION TITLE:

CERTIFICATION SIGNED DATE:

RONALD L RICHTER

CHIEF ENGINEER, SAFETY OFFICER

11/03/2006

BARRY BIRCH

RCRA INSPECTOR

12/30/2003

BARRY BIRCH

RCRA INSPECTOR

12/30/2002

## INDUSTRY CLASSIFICATION (NAICS)

62211 - GENERAL MEDICAL AND SURGICAL HOSPITALS

### CURRENT ACTIVITY INFORMATION

GENERATOR STATUS: **SMALL QUANTITY GENERATOR** LAST UPDATED DATE: **12/01/2006**

SUBJECT TO CORRECTIVE ACTION UNIVERSE: **NO**

TDSFs POTENTIALLY SUBJECT TO CORRECTIVE ACTION UNDER 3004 (u)/(v) UNIVERSE: **NO**

TDSFs ONLY SUBJECT TO CORRECTIVE ACTION UNDER DISCRETIONARY AUTHORITIES UNIVERSE: **NO**

NON TDSFs WHERE RCRA CORRECTIVE ACTION HAS BEEN IMPOSED UNIVERSE: **NO**

CORRECTIVE ACTION WORKLOAD UNIVERSE: **NO**

IMPORTER: **NO**

UNDERGROUND INJECTION: **NO**

MIXED WASTE GENERATOR: **NO**

UNIVERSAL WASTE DESTINATION FACILITY: **NO**

RECYCLER: **NO**

TRANSFER FACILITY: **NO**

TRANSPORTER: **NO**

USED OIL FUEL BURNER: **NO**

ONSITE BURNER EXEMPTION: **NO**

USED OIL PROCESSOR: **NO**

FURNACE EXEMPTION: **NO**

USED OIL FUEL MARKETER TO BURNER: **NO**

USED OIL REFINER: **NO**

SPECIFICATION USED OIL MARKETER: **NO**

USED OIL TRANSFER FACILITY: **NO**

USED OIL TRANSPORTER: **NO**

### COMPLIANCE, MONITORING AND ENFORCEMENT INFORMATION

## EVALUATIONS

05/27/2015 CEI COMPLIANCE EVALUATION INSPECTION ON-SITE

09/12/2006 CEI COMPLIANCE EVALUATION INSPECTION ON-SITE

02/09/1990 CEI COMPLIANCE EVALUATION INSPECTION ON-SITE

03/28/1989 CEI COMPLIANCE EVALUATION INSPECTION ON-SITE

03/01/1989 NRR NON-FINANCIAL RECORD REVIEW

07/26/1988 GME GROUNDWATER MONITORING EVALUATION

03/09/1988 CEI COMPLIANCE EVALUATION INSPECTION ON-SITE

# Resource Conservation & Recovery Act - Generator (RCRAGR06)

06/23/1987 CEI COMPLIANCE EVALUATION INSPECTION ON-SITE  
10/25/1986 NRR NON-FINANCIAL RECORD REVIEW

## VIOLATIONS

05/27/2015 262.A GENERATORS - GENERAL  
05/27/2015 262.C GENERATORS - PRE-TRANSPORT  
05/27/2015 273.B UNIVERSAL WASTE - SMALL QUANTITY HANDLERS  
09/12/2006 XXS STATE STATUTE OR REGULATION  
02/09/1990 264.A TSD - GENERAL  
03/28/1989 264.A TSD - GENERAL  
03/28/1989 264.G TSD - CLOSURE/POST-CLOSURE  
03/01/1989 265.F TSD IS-GROUND-WATER MONITORING  
03/09/1988 264.A TSD - GENERAL  
03/09/1988 268.A LDR - GENERAL  
06/23/1987 264.A TSD - GENERAL  
10/25/1986 264.G TSD - CLOSURE/POST-CLOSURE  
10/25/1986 265.F TSD IS-GROUND-WATER MONITORING

## ENFORCEMENTS

09/11/2007 120 WRITTEN INFORMAL  
07/06/1990 120 WRITTEN INFORMAL  
06/12/1989 120 WRITTEN INFORMAL  
05/01/1989 820 EPA TO STATE ADMINISTRATIVE REFERRAL  
03/10/1989 120 WRITTEN INFORMAL  
07/06/1988 120 WRITTEN INFORMAL  
04/18/1988 120 WRITTEN INFORMAL  
09/25/1987 120 WRITTEN INFORMAL  
09/08/1987 310 FINAL 3008(A) COMPLIANCE ORDER  
11/04/1986 210 INITIAL 3008(A) COMPLIANCE

## HAZARDOUS WASTE

### D000

D001 IGNITABLE WASTE  
D002 CORROSIVE WASTE  
D003 REACTIVE WASTE  
D004 ARSENIC  
D005 BARIUM  
D007 CHROMIUM  
D008 LEAD  
D009 MERCURY  
D010 SELENIUM  
D018 BENZENE  
D019 CARBON TETRACHLORIDE  
D022 CHLOROFORM  
D035 METHYL ETHYL KETONE  
D038 PYRIDINE

## Resource Conservation & Recovery Act - Generator (RCRAGR06)

D039 TETRACHLOROETHYLENE

F001 THE FOLLOWING SPENT HALOGENATED SOLVENTS USED IN DEGREASING: TETRACHLOROETHYLENE, TRICHLOROETHYLENE, METHYLENE CHLORIDE, 1,1,1-TRICHLOROETHANE, CARBON TETRACHLORIDE AND CHLORINATED FLUOROCARBONS; ALL SPENT SOLVENT MIXTURES/BLENDS USED IN DEGREASING CONTAINING, BEFORE USE, A TOTAL OF TEN PERCENT OR MORE (BY VOLUME) OF ONE OR MORE OF THE ABOVE HALOGENATED SOLVENTS OR THOSE SOLVENTS LISTED IN F002, F004, AND F005; AND STILL BOTTOMS FROM THE RECOVERY OF THESE SPENT SOLVENTS AND SPENT SOLVENT MIXTURES.

F002 THE FOLLOWING SPENT HALOGENATED SOLVENTS: TETRACHLOROETHYLENE, METHYLENE CHLORIDE, TRICHLOROETHYLENE, 1,1,1-TRICHLOROETHANE, CHLOROBENZENE, 1,1,2-TRICHLORO-1,2,2-TRIFLUOROETHANE, ORTHO-DICHLOROBENZENE, TRICHLOROFLUOROMETHANE, AND 1,1,2, TRICHLOROETHANE; ALL SPENT SOLVENT MIXTURES/BLENDS CONTAINING, BEFORE USE, A TOTAL OF TEN PERCENT OR MORE (BY VOLUME) OF ONE OR MORE OF THE ABOVE HALOGENATED SOLVENTS OR THOSE SOLVENTS LISTED IN F001, F004, AND F005; AND STILL BOTTOMS FROM THE RECOVERY OF THESE SPENT SOLVENTS AND SPENT SOLVENT MIXTURES.

F003 THE FOLLOWING SPENT NON-HALOGENATED SOLVENTS: XYLENE, ACETONE, ETHYL ACETATE, ETHYL BENZENE, ETHYL ETHER, METHYL ISOBUTYL KETONE, N-BUTYL ALCOHOL, CYCLOHEXANONE, AND METHANOL; ALL SPENT SOLVENT MIXTURES/BLENDS CONTAINING, BEFORE USE, ONLY THE ABOVE SPENT NONHALOGENATED SOLVENTS; AND ALL SPENT SOLVENT MIXTURES/BLENDS CONTAINING, BEFORE USE, ONE OR MORE OF THE ABOVE NONHALOGENATED SOLVENTS, AND A TOTAL OF TEN PERCENT OR MORE (BY VOLUME) OF ONE OR MORE OF THOSE SOLVENTS LISTED IN F001, F002, F004, AND F005; AND STILL BOTTOMS FROM THE RECOVERY OF THESE SPENT SOLVENTS AND SPENT SOLVENT MIXTURES.

F005 THE FOLLOWING SPENT NONHALOGENATED SOLVENTS: TOLUENE, METHYL ETHYL KETONE, CARBON DISULFIDE, ISOBUTANOL, PYRIDINE, BENZENE, 2-ETHOXYETHANOL, AND 2-NITROPROPANE; ALL SPENT SOLVENT MIXTURES/BLENDS CONTAINING, BEFORE USE, A TOTAL OF TEN PERCENT OR MORE (BY VOLUME) OF ONE OR MORE OF THE ABOVE NONHALOGENATED SOLVENTS OR THOSE SOLVENTS LISTED IN F001, F002, OR F004; AND STILL BOTTOMS FROM THE RECOVERY OF THESE SPENT SOLVENTS AND SPENT SOLVENT MIXTURES.

P030 CYANIDES (SOLUBLE CYANIDE SALTS), NOT OTHERWISE SPECIFIED

P087 OSMIUM OXIDE OSO<sub>4</sub>, (T-4)-

P087 OSMIUM TETROXIDE

P098 POTASSIUM CYANIDE

P098 POTASSIUM CYANIDE K(CN)

P105 SODIUM AZIDE

U002 2-PROPANONE (I)

U002 ACETONE (I)

U007 2-PROPENAMIDE

U007 ACRYLAMIDE

U012 ANILINE (I,T)

U012 BENZENAMINE (I,T)

U014 AURAMINE

U014 BENZENAMINE, 4,4'-CARBONIMIDOYL BIS[N,N-DIMETHYL-

U018 BENZ[A]ANTHRACENE

U044 CHLOROFORM

U044 METHANE, TRICHLORO-

U080 METHANE, DICHLORO-

U080 METHYLENE CHLORIDE

U112 ACETIC ACID, ETHYL ESTER (I)

U112 ETHYL ACETATE (I)

U117 ETHANE, 1,1'-OXYBIS-(I)

U117 ETHYL ETHER (I)

U122 FORMALDEHYDE

U136 ARSINIC ACID, DIMETHYL-

U136 CACODYLIC ACID

# Resource Conservation & Recovery Act - Generator (RCRAGR06)

U151 MERCURY  
U154 METHANOL (I)  
U154 METHYL ALCOHOL (I)  
U162 2-PROPENOIC ACID, 2-METHYL-, METHYL ESTER (I,T)  
U162 METHYL METHACRYLATE (I,T)  
U186 1,3-PENTADIENE (I)  
U186 1-METHYLBUTADIENE (I)  
U188 PHENOL  
U219 THIOUREA  
U220 BENZENE, METHYL-  
U220 TOLUENE  
U239 BENZENE, DIMETHYL- (I,T)  
U239 XYLENE (I)  
U246 CYANOGEN BROMIDE (CN)BR

UNIVERSAL WASTE - NO UNIVERSAL WASTE REPORTED -

CORRECTIVE ACTION AREA - NO CORRECTIVE ACTION AREA INFORMATION REPORTED -

CORRECTIVE ACTION EVENT

CA EVENT CODE: CA075LO

EVENT DESCRIPTION: CA PRIORITIZATION-LOW CA PRIORITY

EVENT SEQUENCE NUMBER: 1

EVENT RESPONSIBLE AGENCY: EPA

ACTUAL DATE OF EVENT: 02/24/1992

ORIGINAL SCHEDULE DATE OF EVENT: NOT REPORTED

NEW SCHEDULE DATE OF EVENT: NOT REPORTED

-----  
CA EVENT CODE: CA050

EVENT DESCRIPTION: RFA COMPLETED

EVENT SEQUENCE NUMBER: 1

EVENT RESPONSIBLE AGENCY: EPA

ACTUAL DATE OF EVENT: 03/27/1990

ORIGINAL SCHEDULE DATE OF EVENT: NOT REPORTED

NEW SCHEDULE DATE OF EVENT: NOT REPORTED

-----  
CA EVENT CODE: CA070NO

EVENT DESCRIPTION: DETERMINATION OF NEED FOR AN INVESTIGATION-INVESTIGATION IS NOT NECESSARY

EVENT SEQUENCE NUMBER: 1

EVENT RESPONSIBLE AGENCY: EPA

ACTUAL DATE OF EVENT: 03/27/1990

ORIGINAL SCHEDULE DATE OF EVENT: NOT REPORTED

NEW SCHEDULE DATE OF EVENT: NOT REPORTED

---

[Back to Report Summary](#)

# Superfund Enterprise Management System Archived Site Inventory (SEMSARCH)

**MAP ID# 10**

Distance from Property: 0.096 mi. (507 ft.) SSW  
Elevation: 5,340 ft. (Higher than TP)

## **FACILITY INFORMATION**

EPA ID#: **NM6360307270**

SITE ID#: **0600979**

NAME: **VETERANS ADMINISTRATION HOSPITAL**

ADDRESS: **2100 RIDGECREST DRIVE SE  
ALBUQUERQUE, NM 87108**

COUNTY: **BERNALILLO**

FEDERAL FACILITY: **FEDERAL FACILITY**

NPL: **NOT ON THE NPL**

NON NPL STATUS: **NFRAP-SITE DOES NOT QUALIFY FOR THE NPL BASED ON EXISTING INFORMATION**

SUPERFUND SITE INFORMATION: [CLICK HERE](#)

---

[Back to Report Summary](#)

# Underground Storage Tanks (UST)

**MAP ID# 10**

Distance from Property: 0.096 mi. (507 ft.) SSW  
Elevation: 5,340 ft. (Higher than TP)

## FACILITY INFORMATION

FACILITY ID#: 31480  
NAME: VETERANS ADMINISTRATION HOSPITAL  
ADDRESS: 2100 RIDGECREST DR SE  
ALBUQUERQUE, NM 87105

## OWNER INFORMATION

OWNER ID #: 16562  
NAME: VETERANS ADMINISTRATION HOSPITAL  
ADDRESS: 2100 RIDGECREST DR SE  
ALBUQUERQUE, NM 87105

## SITE DETAILS

STATUS: CURRENTLY IN USE  
TANK TYPE: UNDERGROUND  
TANK ID: 32397  
CAPACITY (GAL): 20000  
CONTENTS: DIESEL

STATUS: CURRENTLY IN USE  
TANK TYPE: UNDERGROUND  
TANK ID: 32398  
CAPACITY (GAL): 20000  
CONTENTS: DIESEL

STATUS: CURRENTLY IN USE  
TANK TYPE: UNDERGROUND  
TANK ID: 32399  
CAPACITY (GAL): 20000  
CONTENTS: DIESEL

STATUS: CURRENTLY IN USE  
TANK TYPE: UNDERGROUND  
TANK ID: 32400  
CAPACITY (GAL): 20000  
CONTENTS: DIESEL

STATUS: CURRENTLY IN USE  
TANK TYPE: UNDERGROUND  
TANK ID: 32401  
CAPACITY (GAL): 5000  
CONTENTS: DIESEL

STATUS: CURRENTLY IN USE  
TANK TYPE: UNDERGROUND  
TANK ID: 32402  
CAPACITY (GAL): 750  
CONTENTS: DIESEL

## ***Underground Storage Tanks (UST)***

STATUS: **CURRENTLY IN USE**  
TANK TYPE: **UNDERGROUND**  
TANK ID: **32403**  
CAPACITY (GAL): **750**  
CONTENTS: **DIESEL**

STATUS: **CURRENTLY IN USE**  
TANK TYPE: **UNDERGROUND**  
TANK ID: **32404**  
CAPACITY (GAL): **1000**  
CONTENTS: **DIESEL**

STATUS: **CURRENTLY IN USE**  
TANK TYPE: **UNDERGROUND**  
TANK ID: **32405**  
CAPACITY (GAL): **20000**  
CONTENTS: **DIESEL**

STATUS: **CURRENTLY IN USE**  
TANK TYPE: **UNDERGROUND**  
TANK ID: **32406**  
CAPACITY (GAL): **2000**  
CONTENTS: **DIESEL**

---

[Back to Report Summary](#)



## Leaking Aboveground and Underground Storage Tanks (LST)

**MAP ID# 11**

Distance from Property: 0.110 mi. (581 ft.) ENE  
Elevation: 5,311 ft. (Lower than TP)

### **FACILITY INFORMATION**

GEOSEARCH ID: 26698LST

FACILITY ID: 26698

NAME: ATEX/T-GAS #129

ADDRESS: 5749 GIBSON BLVD SE  
ALBUQUERQUE, NM

ACTIVE UST COUNT: NOT REPORTED

ACTIVE AST COUNT: NOT REPORTED

PROJECT MANAGER: NOT REPORTED

FACILITY LINK: [Click Here](#)

OTHER FACILITY NAME(S): ATEX/T-GAS #129

### **FACILITY DETAILS**

RELEASE ID: 2127

STATUS: NOT REPORTED

NFA STATUS: NO FURTHER ACTION, CONFIRMED RELEASE

NFA DATE: 11/30/1994

---

[Back to Report Summary](#)

## Leaking Underground Storage Tanks (LUST)

**MAP ID# 11**

Distance from Property: 0.110 mi. (581 ft.) ENE  
Elevation: 5,311 ft. (Lower than TP)

### SITE INFORMATION

GS ID: 4194188286  
FACILITY ID: 26698  
NAME: ATEX/T-GAS #129  
ADDRESS: 5749 GIBSON BLVD SE  
ALBUQUERQUE, NM 87108-4832

### RESPONSIBLE PARTY

NAME: BEHLES

### SITE DETAILS

FORM #: 2127  
SITE PRIORITY RANK: NOT REPORTED  
TOTAL SCORE: NOT REPORTED  
TIE SCORE: 118  
AGGRAVATING FACTOR SCORE: 2  
MITIGATING FACTOR SCORE: NOT REPORTED  
WATER SUPPLY IMPACTS: NO  
VAPOR EXPLOSIVE IMPACTS: NO  
PROPERTY DAMAGE IMPACTS: NO  
DATE REPORTED: 16-DEC-93  
STATUS: NO FURTHER ACTION  
STAFF: UNK

---

[Back to Report Summary](#)

# Petroleum Storage Tanks (PST)

**MAP ID# 11**

Distance from Property: 0.110 mi. (581 ft.) ENE  
Elevation: 5,311 ft. (Lower than TP)

## **FACILITY INFORMATION**

GEOSEARCH ID: 26698PST

FACILITY #ID: 26698

NAME: ATEX 129 K

ADDRESS: 5749 GIBSON BLVD SE  
ALBUQUERQUE, NM 87108

COUNTY: BERNALILLO

ABOVE GROUND STORAGE TANKS IN USE: 0

UNDER GROUND STORAGE TANKS IN USE: 0

TOTAL TANKS IN USE: 0

ABOVE GROUND STORAGE TANKS TEMPORARILY OUT OF USE: 0

UNDER GROUND STORAGE TANKS TEMPORARILY OUT OF USE: 0

TOTAL TANKS TEMPORARILY OUT OF USE: 0

ABOVE GROUND STORAGE TANKS SOLD: 0

UNDER GROUND STORAGE TANKS SOLD: 0

TOTAL TANKS SOLD: 0

ABOVE GROUND STORAGE TANKS REMOVED: 0

UNDER GROUND STORAGE TANKS REMOVED: 3

TOTAL TANKS REMOVED: 3

ABOVE GROUND STORAGE TANKS NO DATA: 0

UNDER GROUND STORAGE TANKS NO DATA: 0

TOTAL TANKS NO DATA: 0

ABOVE GROUND STORAGE TANKS EXEMPT: 0

UNDER GROUND STORAGE TANKS EXEMPT: 0

TOTAL TANKS EXEMPT: 0

## **OWNER INFORMATION**

OWNER ID #: 17175

OWNER NAME: DUKE CITY BRAKES INC

---

[Back to Report Summary](#)

## Underground Storage Tanks (UST)

**MAP ID# 11**

Distance from Property: 0.110 mi. (581 ft.) ENE  
Elevation: 5,311 ft. (Lower than TP)

### FACILITY INFORMATION

FACILITY ID#: 26698  
NAME: ATEX 129 K  
ADDRESS: 5749 GIBSON BLVD SE  
ALBUQUERQUE, NM 87108

### OWNER INFORMATION

OWNER ID #: 17175  
NAME: DUKE CITY BRAKES INC  
ADDRESS: PO BOX 80595  
ALBUQUERQUE, NM 87198

### SITE DETAILS

STATUS: REMOVED  
TANK TYPE: UNDERGROUND  
TANK ID: 21298  
CAPACITY (GAL): 10000  
CONTENTS: GASOLINE UNKNOWN TYPE

STATUS: REMOVED  
TANK TYPE: UNDERGROUND  
TANK ID: 21299  
CAPACITY (GAL): 10000  
CONTENTS: GASOLINE UNKNOWN TYPE

---

[Back to Report Summary](#)

## Petroleum Storage Tanks (PST)

**MAP ID# 12**

Distance from Property: 0.138 mi. (729 ft.) WNW  
Elevation: 5,318 ft. (Higher than TP)

### **FACILITY INFORMATION**

GEOSEARCH ID: 31416PST

FACILITY #ID: 31416

NAME: V O C O S

ADDRESS: 2001 RIDGECREST SE  
ALBUQUERQUE, NM 87108

COUNTY: BERNALILLO

ABOVE GROUND STORAGE TANKS IN USE: 0

UNDER GROUND STORAGE TANKS IN USE: 0

TOTAL TANKS IN USE: 0

ABOVE GROUND STORAGE TANKS TEMPORARILY OUT OF USE: 0

UNDER GROUND STORAGE TANKS TEMPORARILY OUT OF USE: 0

TOTAL TANKS TEMPORARILY OUT OF USE: 0

ABOVE GROUND STORAGE TANKS SOLD: 0

UNDER GROUND STORAGE TANKS SOLD: 0

TOTAL TANKS SOLD: 0

ABOVE GROUND STORAGE TANKS REMOVED: 0

UNDER GROUND STORAGE TANKS REMOVED: 1

TOTAL TANKS REMOVED: 1

ABOVE GROUND STORAGE TANKS NO DATA: 0

UNDER GROUND STORAGE TANKS NO DATA: 0

TOTAL TANKS NO DATA: 0

ABOVE GROUND STORAGE TANKS EXEMPT: 0

UNDER GROUND STORAGE TANKS EXEMPT: 0

TOTAL TANKS EXEMPT: 0

### **OWNER INFORMATION**

OWNER ID #: 16527

OWNER NAME: VOCCIO DICK

---

[Back to Report Summary](#)

## Underground Storage Tanks (UST)

[MAP ID# 12](#)

Distance from Property: 0.143 mi. (755 ft.) WNW  
Elevation: 5,318 ft. (Higher than TP)

### FACILITY INFORMATION

FACILITY ID#: 31416  
NAME: **V O C O S**  
ADDRESS: **2001 RIDGECREST SE**  
**ALBUQUERQUE, NM 87108**

### OWNER INFORMATION

OWNER ID #: 16527  
NAME: **VOCCIO DICK**  
ADDRESS: **2001 RIDGECREST SE**  
**ALBUQUERQUE, NM 87108**

### SITE DETAILS

---

[Back to Report Summary](#)

## Petroleum Storage Tanks (PST)

**MAP ID# 13**

Distance from Property: 0.162 mi. (855 ft.) E  
Elevation: 5,311 ft. (Lower than TP)

### **FACILITY INFORMATION**

GEOSEARCH ID: 29186PST

FACILITY #ID: 29186

NAME: LUBE N GO C

ADDRESS: 5812 GIBSON SE

ALBUQUERQUE, NM 87108

COUNTY: BERNALILLO

ABOVE GROUND STORAGE TANKS IN USE: 0

UNDER GROUND STORAGE TANKS IN USE: 0

TOTAL TANKS IN USE: 0

ABOVE GROUND STORAGE TANKS TEMPORARILY OUT OF USE: 0

UNDER GROUND STORAGE TANKS TEMPORARILY OUT OF USE: 0

TOTAL TANKS TEMPORARILY OUT OF USE: 0

ABOVE GROUND STORAGE TANKS SOLD: 0

UNDER GROUND STORAGE TANKS SOLD: 0

TOTAL TANKS SOLD: 0

ABOVE GROUND STORAGE TANKS REMOVED: 0

UNDER GROUND STORAGE TANKS REMOVED: 1

TOTAL TANKS REMOVED: 1

ABOVE GROUND STORAGE TANKS NO DATA: 0

UNDER GROUND STORAGE TANKS NO DATA: 0

TOTAL TANKS NO DATA: 0

ABOVE GROUND STORAGE TANKS EXEMPT: 0

UNDER GROUND STORAGE TANKS EXEMPT: 0

TOTAL TANKS EXEMPT: 0

### **OWNER INFORMATION**

OWNER ID #: 16469

OWNER NAME: LUBE N GO LTD LARRY BARTLETT

---

[Back to Report Summary](#)

## ***Underground Storage Tanks (UST)***

**MAP ID# 13**

Distance from Property: 0.162 mi. (855 ft.) E  
Elevation: 5,311 ft. (Lower than TP)

### **FACILITY INFORMATION**

FACILITY ID#: 29186  
NAME: LUBE N GO C  
ADDRESS: 5812 GIBSON SE  
ALBUQUERQUE, NM 87108

### **OWNER INFORMATION**

OWNER ID #: 16469  
NAME: LUBE N GO LTD LARRY BARTLETT  
ADDRESS: 6400 AIRPORT RD  
EL PASO, TX 79925

### **SITE DETAILS**

---

[Back to Report Summary](#)



## Leaking Aboveground and Underground Storage Tanks (LST)

**MAP ID# 14**

Distance from Property: 0.186 mi. (982 ft.) ENE  
Elevation: 5,312 ft. (Lower than TP)

### **FACILITY INFORMATION**

GEOSEARCH ID: 1091LST

FACILITY ID: 1091

NAME: CIRCLE K #379

ADDRESS: 1200 SAN PEDRO SE  
ALBUQUERQUE, NM

ACTIVE UST COUNT: NOT REPORTED

ACTIVE AST COUNT: NOT REPORTED

PROJECT MANAGER: NOT REPORTED

FACILITY LINK: NOT REPORTED

OTHER FACILITY NAME(S): CIRCLE K #379

OTHER FACILITY NAME(S): CIRCLE K 379

### **FACILITY DETAILS**

RELEASE ID: 2897

STATUS: NOT REPORTED

NFA STATUS: NO FURTHER ACTION, CONFIRMED RELEASE

NFA DATE: 4/1/1996

RELEASE ID: 1436

STATUS: NOT REPORTED

NFA STATUS: NO FURTHER ACTION, CONFIRMED RELEASE

NFA DATE: 9/30/1993

---

[Back to Report Summary](#)

# Leaking Underground Storage Tanks (LUST)

**MAP ID# 14**

Distance from Property: 0.186 mi. (982 ft.) ENE  
Elevation: 5,312 ft. (Lower than TP)

## SITE INFORMATION

GS ID: 540840775  
FACILITY ID: 1091  
NAME: CIRCLE K #379  
ADDRESS: 1200 SAN PEDRO SE  
ALBUQUERQUE, NM 87108-4820

## RESPONSIBLE PARTY

NAME: CIRCLE K STORES

## SITE DETAILS

FORM #: 2897  
SITE PRIORITY RANK: NOT REPORTED  
TOTAL SCORE: NOT REPORTED  
TIE SCORE: NOT REPORTED  
AGGRAVATING FACTOR SCORE: NOT REPORTED  
MITIGATING FACTOR SCORE: NOT REPORTED  
WATER SUPPLY IMPACTS: UNKNOWN  
VAPOR EXPLOSIVE IMPACTS: UNKNOWN  
PROPERTY DAMAGE IMPACTS: UNKNOWN  
DATE REPORTED: 01-MAR-96  
STATUS: NO FURTHER ACTION  
STAFF: DCN  
FORM #: 1436  
SITE PRIORITY RANK: NOT REPORTED  
TOTAL SCORE: NOT REPORTED  
TIE SCORE: NOT REPORTED  
AGGRAVATING FACTOR SCORE: NOT REPORTED  
MITIGATING FACTOR SCORE: NOT REPORTED  
WATER SUPPLY IMPACTS: UNKNOWN  
VAPOR EXPLOSIVE IMPACTS: UNKNOWN  
PROPERTY DAMAGE IMPACTS: UNKNOWN  
DATE REPORTED: 22-JUL-92  
STATUS: NO FURTHER ACTION  
STAFF: UNK

---

[Back to Report Summary](#)

## Petroleum Storage Tanks (PST)

**MAP ID# 14**

Distance from Property: 0.186 mi. (982 ft.) ENE  
Elevation: 5,312 ft. (Lower than TP)

### **FACILITY INFORMATION**

GEOSEARCH ID: 1091PST

FACILITY #ID: 1091

NAME: DIAMOND GAS & FOOD MART

ADDRESS: 1200 SAN PEDRO SE  
ALBUQUERQUE, NM 87108

COUNTY: BERNALILLO

ABOVE GROUND STORAGE TANKS IN USE: 0

UNDER GROUND STORAGE TANKS IN USE: 2

TOTAL TANKS IN USE: 2

ABOVE GROUND STORAGE TANKS TEMPORARILY OUT OF USE: NOT REPORTED

UNDER GROUND STORAGE TANKS TEMPORARILY OUT OF USE: NOT REPORTED

TOTAL TANKS TEMPORARILY OUT OF USE: 0

ABOVE GROUND STORAGE TANKS SOLD: NOT REPORTED

UNDER GROUND STORAGE TANKS SOLD: NOT REPORTED

TOTAL TANKS SOLD: 0

ABOVE GROUND STORAGE TANKS REMOVED: NOT REPORTED

UNDER GROUND STORAGE TANKS REMOVED: NOT REPORTED

TOTAL TANKS REMOVED: 2

ABOVE GROUND STORAGE TANKS NO DATA: NOT REPORTED

UNDER GROUND STORAGE TANKS NO DATA: NOT REPORTED

TOTAL TANKS NO DATA: 0

ABOVE GROUND STORAGE TANKS EXEMPT: NOT REPORTED

UNDER GROUND STORAGE TANKS EXEMPT: NOT REPORTED

TOTAL TANKS EXEMPT: 0

### **OWNER INFORMATION**

OWNER ID #: 76452

OWNER NAME: STARAWWAD ENTERPRISES LLC

---

[Back to Report Summary](#)

# Underground Storage Tanks (UST)

**MAP ID# 14**

Distance from Property: 0.186 mi. (982 ft.) ENE  
Elevation: 5,312 ft. (Lower than TP)

## FACILITY INFORMATION

FACILITY ID#: 1091  
NAME: CIRCLE K 379  
ADDRESS: 1200 SAN PEDRO SE  
ALBUQUERQUE, NM 87108

## OWNER INFORMATION

OWNER ID #: 353  
NAME: CIRCLE K STORES INC  
ADDRESS: LICENSING DEPT DC 36  
PHOENIX, AZ 85072

## SITE DETAILS

STATUS: REMOVED  
TANK TYPE: UNDERGROUND  
TANK ID: 17389  
CAPACITY (GAL): 8000  
CONTENTS: GASOLINE UNKNOWN TYPE

STATUS: CURRENTLY IN USE  
TANK TYPE: UNDERGROUND  
TANK ID: 17390  
CAPACITY (GAL): 10000  
CONTENTS: UNLEADED GASOLINE

STATUS: CURRENTLY IN USE  
TANK TYPE: UNDERGROUND  
TANK ID: 17390  
CAPACITY (GAL): 10000  
CONTENTS: UNLEADED GASOLINE

STATUS: CURRENTLY IN USE  
TANK TYPE: UNDERGROUND  
TANK ID: 17391  
CAPACITY (GAL): 10000  
CONTENTS: SUPER UNLEADED

STATUS: CURRENTLY IN USE  
TANK TYPE: UNDERGROUND  
TANK ID: 17391  
CAPACITY (GAL): 10000  
CONTENTS: SUPER UNLEADED

---

[Back to Report Summary](#)

## Compliance and Enforcement Program Cleanup Sites (CEPCS)

**MAP ID# 15**

Distance from Property: 0.210 mi. (1,109 ft.) ESE  
Elevation: 5,333 ft. (Higher than TP)

### **SITE INFORMATION**

GEOSEARCH ID: 66649334

NAME: KAFB / WELL DEVELOPMENT WATER KAFB 106239

ADDRESS: RIDGECREST DRIVE SE JUST EAST OF SAN PEDRO DRIVE  
ALBUQUERQUE, NM

COUNTY: BERNALILLO

### **SITE DETAILS**

EVENT: SPILL OF 150 GAL OF WELL DEVELOPMENT WATER FROM KABF-  
106239

DISCHARGE DATE: 1/8/2017

ACTION TAKEN: SOIL EXCAVATION

QWQB STATUS: CLOSED

CLOSED DATE: 3/17/2017

---

[Back to Report Summary](#)

## Compliance and Enforcement Program Cleanup Sites (CEPCS)

**MAP ID# 16**

Distance from Property: 0.367 mi. (1,938 ft.) S  
Elevation: 5,344 ft. (Higher than TP)

### **SITE INFORMATION**

GEOSEARCH ID: 1244919671

NAME: **KAFB SEWAGE SPILL**

ADDRESS: **RANDOLPH AVE AND FUEL DRIVE  
ALBUQUERQUE, NM**

COUNTY: **BERNALILLO**

### **SITE DETAILS**

STATUS: **OPEN**

SIZE ACRES: **2**

CONTAMINANT OF CONCERN: **NITRATE, SULFATE, CHLORIDE**

DEPTH OF WATER (FT): **400**

MEDIA IMPACTED: **GW**

REGULATORY STATUS: **CAR 1203.A**

ASSESSMENT OR ABATEMENT OPTION:

**NEEDS FURTHER ASSESSMENT**

COMMENTS:

**NOT REPORTED**

---

[Back to Report Summary](#)

## Compliance and Enforcement Program Cleanup Sites (CEPCS)

**MAP ID# 17**

Distance from Property: 0.423 mi. (2,233 ft.) S  
Elevation: 5,283 ft. (Lower than TP)

### **SITE INFORMATION**

GEOSEARCH ID: 418257380

NAME: TRANS WORLD AIRLINES

ADDRESS: ALBQ AIRPORT

ALBUQUERQUE, NM

COUNTY: BERNALILLO

### **SITE DETAILS**

EVENT: **SITE ASSESSMENTS SHOWED JET FUEL IN SOIL**

DISCHARGE DATE: 1988

ACTION TAKEN: **SOIL ASSESSMENT AND PIPELINE INTEGRITY SHOWED**

**NO IMPACTS TO GW.**

QWQB STATUS: **CLOSED**

CLOSED DATE: 6/13/1988

---

[Back to Report Summary](#)

## Leaking Underground Storage Tanks (LUST)

**MAP ID# 17**

Distance from Property: 0.423 mi. (2,233 ft.) S  
Elevation: 5,283 ft. (Lower than TP)

### SITE INFORMATION

GS ID: 3244427622  
FACILITY ID: 838  
NAME: ALB INT AIRPORT  
ADDRESS: MAINTENANCE BUILDING RD C  
ALBUQUERQUE, NM

### RESPONSIBLE PARTY

NAME: ALBUQUERQUE (CI)

### SITE DETAILS

FORM #: 769  
SITE PRIORITY RANK: NOT REPORTED  
TOTAL SCORE: NOT REPORTED  
TIE SCORE: NOT REPORTED  
AGGRAVATING FACTOR SCORE: NOT REPORTED  
MITIGATING FACTOR SCORE: NOT REPORTED  
WATER SUPPLY IMPACTS: UNKNOWN  
VAPOR EXPLOSIVE IMPACTS: UNKNOWN  
PROPERTY DAMAGE IMPACTS: UNKNOWN  
DATE REPORTED: 19-JUL-91  
STATUS: NO FURTHER ACTION  
STAFF: UNK

---

[Back to Report Summary](#)



## Compliance and Enforcement Program Cleanup Sites (CEPCS)

**MAP ID# 18**

Distance from Property: 0.433 mi. (2,286 ft.) S  
Elevation: 5,344 ft. (Higher than TP)

### **SITE INFORMATION**

GEOSEARCH ID: 834331200

NAME: KAFB / CONDENSATE RELEASE

ADDRESS: FUELS DRIVE

ALBUQUERQUE, NM

COUNTY: BERNALILLO

### **SITE DETAILS**

EVENT: 30 GALLONS OF A MIXTURE OF WATER AND CONDENSATE WERE  
RELEASED DURING THE DISMANTLING OF AN SVE SYSTEM

DISCHARGE DATE: 2/1/2017

ACTION TAKEN: SOIL EXCAVATION

QWQB STATUS: CLOSED

CLOSED DATE: 11/28/2017

---

[Back to Report Summary](#)

## Compliance and Enforcement Program Cleanup Sites (CEPCS)

**MAP ID# 19**

Distance from Property: 0.442 mi. (2,334 ft.) SSW  
Elevation: 5,335 ft. (Higher than TP)

### **SITE INFORMATION**

GEOSEARCH ID: 1573780780

NAME: KAFB / NC-135

ADDRESS: SHORT AND RANDOLPH  
ALBUQUERQUE, NM

COUNTY: BERNALILLO

### **SITE DETAILS**

EVENT: SPILL OF DIESEL OR JET FUEL

DISCHARGE DATE: 10/20/2017

ACTION TAKEN: SOIL EXCAVATION

QWQB STATUS: CLOSED

CLOSED DATE: 3/15/2018

---

[Back to Report Summary](#)

## Compliance and Enforcement Program Cleanup Sites (CEPCS)

**MAP ID# 20**

Distance from Property: 0.460 mi. (2,429 ft.) SSW  
Elevation: 5,333 ft. (Higher than TP)

### **SITE INFORMATION**

GEOSEARCH ID: 208265289

NAME: KAFB HANGER 1002

ADDRESS: SW OF RANDOLPH AND SAN MATEO  
ALBUQUERQUE, NM

COUNTY: BERNALILLO

### **SITE DETAILS**

EVENT: WATER LINE BREAK FLOWED TO OIL WATER SEPARATOR, RELEASING WATER AND PETROLEUM PRODUCT INTO  
TIJERAS ARROYO

DISCHARGE DATE: 8/8/1999

ACTION TAKEN: OWS CLEANING AND SOIL SAMPLING

QWQB STATUS: CLOSED

CLOSED DATE: 10/29/1999

---

[Back to Report Summary](#)

## Compliance and Enforcement Program Cleanup Sites (CEPCS)

[MAP ID# 21](#)

Distance from Property: 0.734 mi. (3,876 ft.) ESE  
Elevation: 5,366 ft. (Higher than TP)

### **SITE INFORMATION**

GEOSEARCH ID: 185360230

NAME: KAFB / DRILLING FLUIDS LEAK, KAFB- 106239

ADDRESS: BFF IDW YARD, SOUTH OF RIDGECREST DRIVE SE  
ALBUQUERQUE, NM

COUNTY: BERNALILLO

### **SITE DETAILS**

EVENT: 50 GALLON LEAK OF DRILLING FLUID (WATER) FROM LINED ROLL-OFF

DISCHARGE DATE: 3/20/2017

ACTION TAKEN: SOIL EXCAVATION

QWQB STATUS: CLOSED

CLOSED DATE: 4/28/2017

---

[Back to Report Summary](#)

## Compliance and Enforcement Program Cleanup Sites (CEPCS)

**MAP ID# 22**

Distance from Property: 0.735 mi. (3,881 ft.) ESE  
Elevation: 5,363 ft. (Higher than TP)

### **SITE INFORMATION**

GEOSEARCH ID: 293827321

NAME: KAFB NITRATE PLUMES

ADDRESS: NEAR WYOMING AND RANDOLF, KIRTLAND AIR FORCE BASE  
ALBUQUERQUE, NM

COUNTY: BERNALILLO

### **SITE DETAILS**

STATUS: OPEN

SIZE ACRES: 200

CONTAMINANT OF CONCERN: NITRATE

DEPTH OF WATER (FT): 250-550

MEDIA IMPACTED: GW

REGULATORY STATUS: STAGE 2 AP

ASSESSMENT OR ABATEMENT OPTION:

**STAGE 2 AP MODIFICATION REQUESTED BY**

**NMED FALL 2015. CURRENT APPROVED PLAN IS MNA WITH PUMP AND USE.**

COMMENTS:

**NOT REPORTED**

---

[Back to Report Summary](#)

# Resource Conservation & Recovery Act - Corrective Action Facilities (RCRAC)

MAP ID# 23

Distance from Property: 0.838 mi. (4,425 ft.) S  
Elevation: 5,421 ft. (Higher than TP)

## FACILITY INFORMATION

EPA ID#: NM5890110518

NAME: SANDIA NATIONAL LABORATORIES

ADDRESS: 1515 EUBANK BLVD SE

ALBUQUERQUE, NM 87123

OWNER TYPE: FEDERAL

OWNER NAME: US DEPARTMENT OF ENERGY

OPERATOR TYPE: PRIVATE

OPERATOR NAME: NATIONAL TECHNOLOGY &  
ENGINEERING SOLUTIONS OF SANDIA, LLC

CONTACT NAME: DAVID M RAST

CONTACT ADDRESS: PO BOX 5400, US DOE SANDIA FIELD OFFICE  
ALBUQUERQUE NM 87185-5400

CONTACT PHONE: 505-845-5349

NON-NOTIFIER: NOT A NON-NOTIFIER

DATE RECEIVED BY AGENCY: 08/27/2018

## CERTIFICATION

CERTIFICATION NAME:	CERTIFICATION TITLE:	CERTIFICATION SIGNED DATE:
DAVID M RAST	GENERAL ENGINEER	04/27/2018
JEFFREY P HARRELL	MANAGER, SANDIA FIELD OFFICE, DOE/NNSA	01/18/2018
JAMES W TODD	ASST. MGR. ENGINEERING, USDOE, NNSA, SFO	02/20/2016
OWNER: JAMES W TODD	ASSISTANT MANAGER FOR ENGINEERING	02/27/2014
RICHARD F SENA	ACTING MANAGER, US DOE, SANDIA SITE OFFICE	02/23/2012
PATTY WAGNER	MANAGER	03/01/2010
PATTY WAGNER	MANAGER, SSO	02/28/2008
PATTY WAGNER	MANAGER, SSO	02/24/2006
PATTY WAGNER	MANAGER	01/01/2004
MICHAEL J ZAMORSKI	DIRECTOR OKSO	03/01/2002
MICHAEL J. ZAMORSKI	AREA MANAGER	03/01/2000
MICHAEL J ZAMORSKI	AREA MANAGER	03/18/1998
MICHAEL J ZAMORSKI	ACTING AREA MGR	03/26/1996
KATHLEEN CARLSON	MANAGER,	02/24/1994
KATHY CARLSON	MANAGER	03/27/1992
ALBERT R CHERNOFF	DIR.MGNT ST.DIV	04/27/1990

## INDUSTRY CLASSIFICATION (NAICS)

54171 - RESEARCH AND DEVELOPMENT IN THE PHYSICAL, ENGINEERING, AND LIFE SCIENCES

541712 - RESEARCH AND DEVELOPMENT IN THE PHYSICAL, ENGINEERING, AND LIFE SCIENCES (EXCEPT BIOTECHNOLOGY)

54172 - RESEARCH AND DEVELOPMENT IN THE SOCIAL SCIENCES AND HUMANITIES

92811 - NATIONAL SECURITY

## CURRENT ACTIVITY INFORMATION

GENERATOR STATUS: LARGE QUANTITY GENERATOR LAST UPDATED DATE: 05/03/2018

SUBJECT TO CORRECTIVE ACTION UNIVERSE: YES

TDSFs POTENTIALLY SUBJECT TO CORRECTIVE ACTION UNDER 3004 (u)/(v) UNIVERSE: YES

TDSFs ONLY SUBJECT TO CORRECTIVE ACTION UNDER DISCRETIONARY AUTHORITIES UNIVERSE: NO

NON TDSFs WHERE RCRA CORRECTIVE ACTION HAS BEEN IMPOSED UNIVERSE: NO

CORRECTIVE ACTION WORKLOAD UNIVERSE: YES

IMPORTER: NO

UNDERGROUND INJECTION: NO

# Resource Conservation & Recovery Act - Corrective Action Facilities (RCRAC)

MIXED WASTE GENERATOR: <b>YES</b>	UNIVERSAL WASTE DESTINATION FACILITY: <b>NO</b>
RECYCLER: <b>NO</b>	TRANSFER FACILITY: <b>NO</b>
TRANSPORTER: <b>NO</b>	USED OIL FUEL BURNER: <b>NO</b>
ONSITE BURNER EXEMPTION: <b>NO</b>	USED OIL PROCESSOR: <b>NO</b>
FURNACE EXEMPTION: <b>NO</b>	USED OIL FUEL MARKETER TO BURNER: <b>NO</b>
USED OIL REFINER: <b>NO</b>	SPECIFICATION USED OIL MARKETER: <b>NO</b>
USED OIL TRANSFER FACILITY: <b>NO</b>	USED OIL TRANSPORTER: <b>NO</b>

COMPLIANCE, MONITORING AND ENFORCEMENT INFORMATION

**EVALUATIONS**

12/02/2019	CEI COMPLIANCE EVALUATION INSPECTION ON-SITE
05/20/2019	CEI COMPLIANCE EVALUATION INSPECTION ON-SITE
05/14/2018	CEI COMPLIANCE EVALUATION INSPECTION ON-SITE
01/30/2017	CEI COMPLIANCE EVALUATION INSPECTION ON-SITE
02/09/2016	CEI COMPLIANCE EVALUATION INSPECTION ON-SITE
12/18/2015	SNN NOT A SIGNIFICANT NON-COMPLIER
10/23/2015	SNY SIGNIFICANT NON-COMPLIER
04/13/2015	CEI COMPLIANCE EVALUATION INSPECTION ON-SITE
03/31/2014	CEI COMPLIANCE EVALUATION INSPECTION ON-SITE
04/01/2013	CEI COMPLIANCE EVALUATION INSPECTION ON-SITE
11/14/2011	CEI COMPLIANCE EVALUATION INSPECTION ON-SITE
02/14/2011	CEI COMPLIANCE EVALUATION INSPECTION ON-SITE
05/10/2010	CEI COMPLIANCE EVALUATION INSPECTION ON-SITE
01/06/2009	CEI COMPLIANCE EVALUATION INSPECTION ON-SITE
01/28/2008	SNN NOT A SIGNIFICANT NON-COMPLIER
12/03/2007	CEI COMPLIANCE EVALUATION INSPECTION ON-SITE
11/02/2006	SNN NOT A SIGNIFICANT NON-COMPLIER
11/02/2006	SNY SIGNIFICANT NON-COMPLIER
10/03/2006	CEI COMPLIANCE EVALUATION INSPECTION ON-SITE
03/01/2006	SNN NOT A SIGNIFICANT NON-COMPLIER
03/01/2006	SNY SIGNIFICANT NON-COMPLIER
11/07/2005	CEI COMPLIANCE EVALUATION INSPECTION ON-SITE
05/15/2005	CEI COMPLIANCE EVALUATION INSPECTION ON-SITE
05/24/2004	CEI COMPLIANCE EVALUATION INSPECTION ON-SITE
02/18/2003	CEI COMPLIANCE EVALUATION INSPECTION ON-SITE
02/18/2003	SNY SIGNIFICANT NON-COMPLIER
09/03/2002	CAC CORRECTIVE ACTION COMPLIANCE EVALUATION
06/04/2001	CEI COMPLIANCE EVALUATION INSPECTION ON-SITE
05/05/1998	CEI COMPLIANCE EVALUATION INSPECTION ON-SITE
06/25/1997	CEI COMPLIANCE EVALUATION INSPECTION ON-SITE
05/29/1996	GME GROUNDWATER MONITORING EVALUATION
04/22/1996	CEI COMPLIANCE EVALUATION INSPECTION ON-SITE
11/30/1995	SNN NOT A SIGNIFICANT NON-COMPLIER
10/26/1995	SNY SIGNIFICANT NON-COMPLIER
09/14/1995	CEI COMPLIANCE EVALUATION INSPECTION ON-SITE
07/24/1995	CEI COMPLIANCE EVALUATION INSPECTION ON-SITE

## Resource Conservation & Recovery Act - Corrective Action Facilities (RCRAC)

11/10/1994	SNN NOT A SIGNIFICANT NON-COMPLIER
10/06/1994	SNY SIGNIFICANT NON-COMPLIER
05/09/1994	CEI COMPLIANCE EVALUATION INSPECTION ON-SITE
12/31/1993	SNN NOT A SIGNIFICANT NON-COMPLIER
12/29/1993	NRR NON-FINANCIAL RECORD REVIEW
09/10/1993	SNN NOT A SIGNIFICANT NON-COMPLIER
08/30/1993	CEI COMPLIANCE EVALUATION INSPECTION ON-SITE
07/23/1993	SNY SIGNIFICANT NON-COMPLIER
07/19/1993	CEI COMPLIANCE EVALUATION INSPECTION ON-SITE
05/06/1993	SNN NOT A SIGNIFICANT NON-COMPLIER
04/08/1993	SNY SIGNIFICANT NON-COMPLIER
02/01/1993	NRR NON-FINANCIAL RECORD REVIEW
12/31/1992	SNN NOT A SIGNIFICANT NON-COMPLIER
12/29/1992	NRR NON-FINANCIAL RECORD REVIEW
12/18/1992	FCI FOCUSED COMPLIANCE INSPECTION
10/30/1992	NRR NON-FINANCIAL RECORD REVIEW
10/30/1992	SNY SIGNIFICANT NON-COMPLIER
10/26/1992	SNN NOT A SIGNIFICANT NON-COMPLIER
08/21/1992	SNY SIGNIFICANT NON-COMPLIER
08/17/1992	CEI COMPLIANCE EVALUATION INSPECTION ON-SITE
07/24/1992	FCI FOCUSED COMPLIANCE INSPECTION
05/27/1992	GME GROUNDWATER MONITORING EVALUATION
09/20/1991	FCI FOCUSED COMPLIANCE INSPECTION
08/12/1991	CEI COMPLIANCE EVALUATION INSPECTION ON-SITE
06/11/1990	CEI COMPLIANCE EVALUATION INSPECTION ON-SITE
05/21/1990	GME GROUNDWATER MONITORING EVALUATION
03/21/1990	GME GROUNDWATER MONITORING EVALUATION
06/05/1989	NRR NON-FINANCIAL RECORD REVIEW
05/15/1989	CEI COMPLIANCE EVALUATION INSPECTION ON-SITE
07/19/1988	CEI COMPLIANCE EVALUATION INSPECTION ON-SITE
02/23/1987	GME GROUNDWATER MONITORING EVALUATION

VIOLATIONS

05/20/2019	262.A GENERATORS - GENERAL
05/20/2019	273.C UNIVERSAL WASTE - LARGE QUANTITY HANDLERS
01/30/2017	262.C GENERATORS - PRE-TRANSPORT
02/09/2016	262.C GENERATORS - PRE-TRANSPORT
04/13/2015	262.A GENERATORS - GENERAL
04/13/2015	262.B GENERATORS - MANIFEST
04/13/2015	264.B TSD - GENERAL FACILITY STANDARDS
04/13/2015	265.B TSD IS-GENERAL FACILITY STANDARDS
04/13/2015	268.A LDR - GENERAL
04/13/2015	268.E LDR - STORAGE PROHIBITIONS
04/13/2015	279.E USED OIL - TRANSPORTER AND TRANSFER FACILITY
03/31/2014	262.C GENERATORS - PRE-TRANSPORT
03/31/2014	265.I TSD IS-CONTAINER USE AND MANAGEMENT



## **Resource Conservation & Recovery Act - Corrective Action Facilities (RCRAC)**

04/01/2013	262.C GENERATORS - PRE-TRANSPORT
04/01/2013	264.B TSD - GENERAL FACILITY STANDARDS
04/01/2013	265.C TSD IS-PREPAREDNESS AND PREVENTION
04/01/2013	PCR PERMIT CONDITION OR REQUIREMENT
11/14/2011	262.C GENERATORS - PRE-TRANSPORT
02/14/2011	279.C USED OIL - GENERATORS
10/03/2006	262.C GENERATORS - PRE-TRANSPORT
10/03/2006	264.E TSD - MANIFEST/RECORDS/REPORTING
11/07/2005	262.C GENERATORS - PRE-TRANSPORT
11/07/2005	265.I TSD IS-CONTAINER USE AND MANAGEMENT
05/15/2005	262.C GENERATORS - PRE-TRANSPORT
05/15/2005	265.I TSD IS-CONTAINER USE AND MANAGEMENT
02/18/2003	262.A GENERATORS - GENERAL
02/18/2003	262.C GENERATORS - PRE-TRANSPORT
02/18/2003	264.E TSD - MANIFEST/RECORDS/REPORTING
02/18/2003	264.I TSD - CONTAINER USE AND MANAGEMENT
02/18/2003	268.A LDR - GENERAL
02/18/2003	270.C PERMITS - CONDITIONS
09/03/2002	270.C PERMITS - CONDITIONS
03/29/1999	264.B TSD - GENERAL FACILITY STANDARDS
03/29/1999	264.I TSD - CONTAINER USE AND MANAGEMENT
05/20/1996	262.C GENERATORS - PRE-TRANSPORT
05/20/1996	268.A LDR - GENERAL
10/26/1995	262.C GENERATORS - PRE-TRANSPORT
10/26/1995	268.A LDR - GENERAL
10/06/1994	262.A GENERATORS - GENERAL
10/06/1994	262.C GENERATORS - PRE-TRANSPORT
10/06/1994	264.B TSD - GENERAL FACILITY STANDARDS
10/06/1994	268.A LDR - GENERAL
07/23/1993	262.A GENERATORS - GENERAL
07/23/1993	264.B TSD - GENERAL FACILITY STANDARDS
07/23/1993	268.A LDR - GENERAL
04/08/1993	262.A GENERATORS - GENERAL
04/08/1993	264.C TSD - PREPAREDNESS AND PREVENTION
10/30/1992	268.A LDR - GENERAL
09/30/1992	264.G TSD - CLOSURE/POST-CLOSURE
09/11/1992	268.A LDR - GENERAL
08/21/1992	262.A GENERATORS - GENERAL
08/21/1992	264.B TSD - GENERAL FACILITY STANDARDS
08/21/1992	268.A LDR - GENERAL
08/15/1991	262.A GENERATORS - GENERAL
08/13/1991	268.A LDR - GENERAL
06/11/1990	264.A TSD - GENERAL
05/15/1989	264.A TSD - GENERAL
02/23/1987	265.F TSD IS-GROUND-WATER MONITORING

# Resource Conservation & Recovery Act - Corrective Action Facilities (RCRAC)

## ENFORCEMENTS

07/15/2019	120 WRITTEN INFORMAL
02/23/2017	120 WRITTEN INFORMAL
03/16/2016	120 WRITTEN INFORMAL
12/18/2015	210 INITIAL 3008(A) COMPLIANCE
10/23/2015	125 NOT REPORTED
07/30/2014	120 WRITTEN INFORMAL
08/16/2013	120 WRITTEN INFORMAL
01/20/2012	120 WRITTEN INFORMAL
04/01/2011	120 WRITTEN INFORMAL
01/28/2008	310 FINAL 3008(A) COMPLIANCE ORDER
09/25/2007	310 FINAL 3008(A) COMPLIANCE ORDER
08/31/2007	125 NOT REPORTED
11/02/2006	125 NOT REPORTED
03/01/2006	310 FINAL 3008(A) COMPLIANCE ORDER
11/17/2005	310 FINAL 3008(A) COMPLIANCE ORDER
07/01/2004	210 INITIAL 3008(A) COMPLIANCE
04/29/2004	340 FINAL 3008(H) I.S. CA ORDER
03/29/1999	120 WRITTEN INFORMAL
05/20/1996	120 WRITTEN INFORMAL
01/24/1996	610 FINAL CIVIL JUDICIAL ACTION FOR COMPLIANCE AND/OR MONETARY PENALTY
10/26/1995	210 INITIAL 3008(A) COMPLIANCE
04/20/1995	610 FINAL CIVIL JUDICIAL ACTION FOR COMPLIANCE AND/OR MONETARY PENALTY
10/06/1994	210 INITIAL 3008(A) COMPLIANCE
12/31/1993	210 INITIAL 3008(A) COMPLIANCE
09/08/1993	210 INITIAL 3008(A) COMPLIANCE
04/08/1993	210 INITIAL 3008(A) COMPLIANCE
08/27/1991	120 WRITTEN INFORMAL
07/31/1990	120 WRITTEN INFORMAL
01/11/1990	310 FINAL 3008(A) COMPLIANCE ORDER
08/10/1989	120 WRITTEN INFORMAL
09/13/1988	120 WRITTEN INFORMAL
05/11/1988	210 INITIAL 3008(A) COMPLIANCE
01/26/1988	120 WRITTEN INFORMAL

## HAZARDOUS WASTE

### D000

D001	IGNITABLE WASTE
D002	CORROSIVE WASTE
D003	REACTIVE WASTE
D004	ARSENIC
D005	BARIUM
D006	CADMIUM
D007	CHROMIUM
D008	LEAD

# Resource Conservation & Recovery Act - Corrective Action Facilities (RCRAC)

D009	MERCURY
D010	SELENIUM
D011	SILVER
D012	ENDRIN(1,2,3,4,10,10-HEXACHLORO-1,7-EPOXY-1,4,4A,5,6,7,8,8A-OCTAHYDRO-1,4-ENDO, ENDO-5,8-DIMETH-ANO-NAPHTHALENE)
D013	LINDANE (1,2,3,4,5,6-HEXACHLOROCYCLOHEXANE,GAMMA ISOMER)
D016	2,4-D (2,4-DICHLOROPHENOXYACETIC ACID)
D018	BENZENE
D019	CARBON TETRACHLORIDE
D021	CHLOROBENZENE
D022	CHLOROFORM
D023	O-CRESOL
D024	M-CRESOL
D025	P-CRESOL
D026	CRESOL
D027	1,4-DICHLOROBENZENE
D028	1,2-DICHLOROETHANE
D029	1,1-DICHLOROETHYLENE
D030	2,4-DINITROTOLUENE
D031	HEPTACHLOR (AND ITS EPOXIDE)
D032	HEXACHLOROBENZENE
D033	HEXACHLOROBUTADIENE
D034	HEXACHLOROETHANE
D035	METHYL ETHYL KETONE
D036	NITROBENZENE
D037	PENTACHLOROPHENOL
D038	PYRIDINE
D039	TETRACHLOROETHYLENE
D040	TRICHLORETHYLENE
D041	2,4,5-TRICHLOROPHENOL
D042	2,4,6-TRICHLOROPHENOL
D043	VINYL CHLORIDE
F001	THE FOLLOWING SPENT HALOGENATED SOLVENTS USED IN DEGREASING: TETRACHLOROETHYLENE,TRICHLORETHYLENE, METHYLENE CHLORIDE, 1,1,1-TRICHLOROETHANE, CARBON TETRACHLORIDE ANDCHLORINATED FLUOROCARBONS; ALL SPENT SOLVENT MIXTURES/BLENDS USED IN DEGREASING CONTAINING, BEFORE USE, A TOTAL OF TEN PERCENT OR MORE (BY VOLUME) OF ONE OR MORE OF THE ABOVE HALOGENATED SOLVENTS OR THOSE SOLVENTS LISTED IN F002, F004, AND F005; AND STILL BOTTOMS FROM THE RECOVERY OF THESE SPENT SOLVENTS AND SPENT SOLVENT MIXTURES.
F002	THE FOLLOWING SPENT HALOGENATED SOLVENTS: TETRACHLOROETHYLENE, METHYLENE CHLORIDE,TRICHLOROETHYLENE, 1,1,1-TRICHLOROETHANE,CHLOROBENZENE, 1,1,2-TRICHLORO-1,2,2-TRIFLUOROETHANE, ORTHO-DICHLOROBENZENE, TRICHLOROFLUOROMETHANE, AND 1,1,2, TRICHLOROETHANE; ALL SPENT SOLVENT MIXTURES/BLENDS CONTAINING, BEFORE USE, A TOTAL OF TEN PERCENT OR MORE (BY VOLUME) OF ONE OR MORE OF THE ABOVE HALOGENATED SOLVENTS OR THOSE SOLVENTS LISTED IN F001,F004, AND F005; AND STILL BOTTOMS FROM THE RECOVERY OF THESE SPENT SOLVENTS AND SPENT SOLVENT MIXTURES.

## Resource Conservation & Recovery Act - Corrective Action Facilities (RCRAC)

- F003** THE FOLLOWING SPENT NON-HALOGENATED SOLVENTS: XYLENE, ACETONE, ETHYL ACETATE, ETHYL BENZENE, ETHYL ETHER, METHYL ISOBUTYL KETONE, N-BUTYL ALCOHOL, CYCLOHEXANONE, AND METHANOL; ALL SPENT SOLVENT MIXTURES/BLENDS CONTAINING, BEFORE USE, ONLY THE ABOVE SPENT NONHALOGENATED SOLVENTS; AND ALL SPENT SOLVENT MIXTURES/BLENDS CONTAINING, BEFORE USE, ONE OR MORE OF THE ABOVE NONHALOGENATED SOLVENTS, AND A TOTAL OF TEN PERCENT OR MORE (BY VOLUME) OF ONE OR MORE OF THOSE SOLVENTS LISTED IN F001, F002, F004, AND F005; AND STILL BOTTOMS FROM THE RECOVERY OF THESE SPENT SOLVENTS AND SPENT SOLVENT MIXTURES.
- F004** THE FOLLOWING SPENT NONHALOGENATED SOLVENTS: CRESOLS, CRESYLIC ACID, AND NITROBENZENE; AND THE STILL BOTTOMS FROM THE RECOVERY OF THESE SOLVENTS; ALL SPENT SOLVENT MIXTURES/BLENDS CONTAINING, BEFORE USE, A TOTAL OF TEN PERCENT OR MORE (BY VOLUME) OF ONE OR MORE OF THE ABOVE NONHALOGENATED SOLVENTS OR THOSE SOLVENTS LISTED IN F001, F002, AND F005; AND STILL BOTTOMS FROM THE RECOVERY OF THESE SPENT SOLVENTS AND SPENT SOLVENT MIXTURES.
- F005** THE FOLLOWING SPENT NONHALOGENATED SOLVENTS: TOLUENE, METHYL ETHYL KETONE, CARBON DISULFIDE, ISOBUTANOL, PYRIDINE, BENZENE, 2-ETHOXYETHANOL, AND 2-NITROPROPANE; ALL SPENT SOLVENT MIXTURES/BLENDS CONTAINING, BEFORE USE, A TOTAL OF TEN PERCENT OR MORE (BY VOLUME) OF ONE OR MORE OF THE ABOVE NONHALOGENATED SOLVENTS OR THOSE SOLVENTS LISTED IN F001, F002, OR F004; AND STILL BOTTOMS FROM THE RECOVERY OF THESE SPENT SOLVENTS AND SPENT SOLVENT MIXTURES.
- F006** WASTEWATER TREATMENT SLUDGES FROM ELECTROPLATING OPERATIONS EXCEPT FROM THE FOLLOWING PROCESSES: (1) SULFURIC ACID ANODIZING OF ALUMINUM; (2) TIN PLATING ON CARBON STEEL; (3) ZINC PLATING (SEGREGATED BASIS) ON CARBON STEEL; (4) ALUMINUM OR ZINC-ALUMINUM PLATING ON CARBON STEEL; (5) CLEANING/STRIPPING ASSOCIATED WITH TIN, ZINC, AND ALUMINUM PLATING ON CARBON STEEL; AND (6) CHEMICAL ETCHING AND MILLING OF ALUMINUM.
- F007** SPENT CYANIDE PLATING BATH SOLUTIONS FROM ELECTROPLATING OPERATIONS.
- F008** PLATING BATH RESIDUES FROM THE BOTTOM OF PLATING BATHS FROM ELECTROPLATING OPERATIONS IN WHICH CYANIDES ARE USED IN THE PROCESS.
- F009** SPENT STRIPPING AND CLEANING BATH SOLUTIONS FROM ELECTROPLATING OPERATIONS IN WHICH CYANIDES ARE USED IN THE PROCESS.
- F010** QUENCHING BATH RESIDUES FROM OIL BATHS FROM METAL HEAT TREATING OPERATIONS IN WHICH CYANIDES ARE USED IN THE PROCESS.
- F011** SPENT CYANIDE SOLUTIONS FROM SLAT BATH POT CLEANING FROM METAL HEAT TREATING OPERATIONS.
- F012** QUENCHING WASTEWATER TREATMENT SLUDGES FROM METAL HEAT TREATING OPERATIONS IN WHICH CYANIDES ARE USED IN THE PROCESS.
- F027** DISCARDED UNUSED FORMULATIONS CONTAINING TRI-, TETRA-, OR PENTACHLOROPHENOL OR DISCARDED UNUSED FORMULATIONS CONTAINING COMPOUNDS DERIVED FROM THESE CHLOROPHENOLS. (THIS LISTING DOES NOT INCLUDE FORMULATIONS CONTAINING HEXACHLOROPHENE SYNTHESIZED FROM PREPURIFIED 2,4,5-TRICHLOROPHENOL AS THE SOLE COMPONENT.)
- F039** LEACHATE RESULTING FROM THE TREATMENT, STORAGE, OR DISPOSAL OF WASTES CLASSIFIED BY MORE THAN ONE WASTE CODE UNDER SUBPART D, OR FROM A MIXTURE OF WASTES CLASSIFIED UNDER SUBPARTS C AND D OF THIS PART. (LEACHATE RESULTING FROM THE MANAGEMENT OF ONE OR MORE OF THE FOLLOWING EPA HAZARDOUS WASTES AND NO OTHER HAZARDOUS WASTES RETAINS ITS HAZARDOUS WASTE CODE(S): F020, F021, F022, F023, F026, F027, AND/OR F028.)
- K024** DISTILLATION BOTTOMS FROM THE PRODUCTION OF PHTHALIC ANHYDRIDE FROM NAPHTHALENE.
- P001** 2H-1-BENZOPYRAN-2-ONE, 4-HYDROXY-3-(3-OXO-1-PHENYLBUTYL)-, & SALTS, WHEN PRESENT AT CONCENTRATIONS GREATER THAN 0.3%
- P001** WARFARIN, & SALTS, WHEN PRESENT AT CONCENTRATIONS GREATER THAN 0.3%
- P002** 1-ACETYL-2-THIOUREA
- P002** ACETAMIDE, N-(AMINOTHIOXOMETHYL)-2-PROPENAL
- P003** ACROLEIN
- P004** 1,4,5,8-DIMETHANONAPHTHALENE, 1,2,3,4,10,10-HEXA-CHLORO-1,4,4A,5,8,8A,-HEXAHYDRO-, (1ALPHA, 4ALPHA, 4ABETA, 5ALPHA, 8ALPHA, 8ABETA)-
- P004** ALDRIN
- P005** 2-PROPEN-1-OL
- P005** ALLYL ALCOHOL
- P006** ALUMINUM PHOSPHIDE (R,T)
- P007** 3(2H)-ISOXAZOLONE, 5-(AMINOMETHYL)-5-(AMINOMETHYL)-3-ISOXAZOLOL

**Resource Conservation & Recovery Act - Corrective Action Facilities  
(RCRAC)**

P008 4-AMINOPYRIDINE  
P008 4-PYRIDINAMINE  
P009 AMMONIUM PICRATE (R)  
P009 PHENOL, 2,4,6-TRINITRO-, AMMONIUM SALT (R)  
P010 ARSENIC ACID H<sub>3</sub>ASO<sub>4</sub>  
P011 ARSENIC OXIDE AS<sub>2</sub>O<sub>5</sub>  
P011 ARSENIC PENTOXIDE  
P012 ARSENIC OXIDE AS<sub>2</sub>O<sub>3</sub>  
P012 ARSENIC TRIOXIDE  
P013 BARIUM CYANIDE  
P014 BENZENETHIOL  
P014 THIOPHENOL  
P015 BERYLLIUM  
P016 DICHLOROMETHYL ETHER  
P016 METHANE, OXYBIS[CHLORO-  
P017 2-PROPANONE, 1-BROMO-  
P017 BROMOACETONE  
P018 BRUCINE  
P018 STRYCHNIDIN-10-ONE, 2,3-DIMETHOXY-  
P020 DINOSEB  
P020 PHENOL, 2-(1-METHYLPROPYL)-4,6-DINITRO-  
P021 CALCIUM CYANIDE  
P021 CALCIUM CYANIDE CA(CN)<sub>2</sub>  
P022 CARBON DISULFIDE  
P023 ACETALDEHYDE, CHLORO-  
P023 CHLOROACETALDEHYDE  
P024 BENZENAMINE, 4-CHLORO-  
P024 P-CHLORANILINE  
P026 1-(O-CHLOROPHENYL)THIOUREA  
P026 THIOUREA, (2-CHLOROPHENYL)-  
P027 3-CHLOROPROPIONITRILE  
P027 PROPANENITRILE, 3-CHLORO-  
P028 BENZENE, (CHLOROMETHYL)-  
P028 BENZYL CHLORIDE  
P029 COPPER CYANIDE  
P029 COPPER CYANIDE CU(CN)  
P030 CYANIDES (SOLUBLE CYANIDE SALTS), NOT OTHERWISE SPECIFIED  
P031 CYANOGEN  
P031 ETHANEDINITRILE  
P033 CYANOGEN CHLORIDE  
P033 CYANOGEN CHLORIDE (CN)CL  
P034 2-CYCLOHEXYL-4,6-DINITROPHENOL  
P034 PHENOL, 2-CYCLOHEXYL-4,6-DINITRO-  
P036 ARSONOUS DICHLORIDE, PHENYL-  
P036 DICHLOROPHENYLARSINE

**Resource Conservation & Recovery Act - Corrective Action Facilities  
(RCRAC)**

P037 2,7:3,6-DIMETHANONAPHTH[2,3-B]OXIRENE, 3,4,5,6,9,9-HEXACHLORO-1A,2,2A,3,6,6A,7,7AOCTAHYDRO-, (1AALPHA, 2BETA, 2AALPHA, 3BETA, 6BETA, 6AALPHA, 7BETA, 7AALPHA)-

P037 DIELDRIN

P038 ARSINE, DIETHYL-

P038 DIETHYLARSINE

P039 DISULFOTON

P039 PHOSPHORODITHIOIC ACID, O,O-DIETHYL S-[2-(ETHYLTHIO)ETHYL] ESTER

P040 O,O-DIETHYL O-PYRAZINYL PHOSPHOROTHIOATE

P040 PHOSPHOROTHIOIC ACID, O,O-DIETHYL OPYRAZINYL ESTER

P041 DIETHYL-P-NITROPHENYL PHOSPHATE

P041 PHOSPHORIC ACID, DIETHYL 4-NITROPHENYL ESTER

P042 1,2-BENZENEDIOL, 4-[1-HYDROXY-2-(METHYLAMINO)ETHYL]-, (R)-

P042 EPINEPHRINE

P043 DIISOPROPYLFLUOROPHOSPHATE (DFP)

P043 PHOSPHOROFUORIDIC ACID, BIS(1-METHYLETHYL) ESTER

P044 DIMETHOATE

P044 PHOSPHORODITHIOIC ACID, O,O-DIMETHYL S-[2-(METHYLAMINO)-2-OXOETHYL] ESTER

P045 2-BUTANONE, 3,3-DIMETHYL-1-(METHYLTHIO)-, O-[METHYLAMINO)CARBONYL] OXIME

P045 THIOFANOX

P046 ALPHA,ALPHA-DIMETHYLPHENETHYLAMINE

P046 BENZENEETHANAMINE, ALPHA, ALPHA-DIMETHYL-

P047 4,6-DINITRO-O-CRESOL, & SALTS

P047 PHENOL, 2-METHYL-4,6-DINITRO-, & SALTS

P048 2,4-DINITROPHENOL

P048 PHENOL, 2,4-DINITRO-

P049 DITHIOBIURET

P049 THIOIMIDODICARBONIC DIAMIDE [(H<sub>2</sub>N)C(S)]<sub>2</sub>NH

P050 6,9-METHANO-2,4,3-BENZODIOXATHIEPIN,6,7,8,9,10,10-HEXACHLORO-1,5,5A,6,9,9A-HEXAHYDRO-,3-OXIDE

P050 ENDOSULFAN

P051 2,7:3,6-DIMETHANONAPHTH[2,3-B]OXIRENE, 3,4,5,6,9,9-HEXACHLORO-1A,2,2A,3,6,6A,7,7AOCTAHYDRO-, (1AALPHA, 2BETA, 2ABETA, 3ALPHA, 6ALPHA, 6ABETA, 7BETA, 7AALPHA)- & METABOLITES

P051 ENDRIN

P051 ENDRIN, & METABOLITES

P054 AZIRIDINE

P054 ETHYLENEIMINE

P056 FLUORINE

P057 ACETAMIDE, 2-FLUORO-

P057 FLUOROACETAMIDE

P058 ACETIC ACID, FLUORO-, SODIUM SALT

P058 FLUOROACETIC ACID, SODIUM SALT

P059 4,7-METHANO-1H-INDENE, 1,4,5,6,7,8,8-HEPTACHLORO-3A,4,7,7A-TETRAHYDRO-

P059 HEPTACHLOR

P060 1,4,5,8-DIMETHANONAPHTHALENE, 1,2,3,4,10,10-HEXA-CHLORO-1,4,4A,5,8,8A,-HEXAHYDRO-, (1ALPHA, 4ALPHA, 4ABETA, 5BETA, 8BETA, 8ABETA)-

P060 ISODRIN

P062 HEXAETHYL TETRAPHOSPHATE

**Resource Conservation & Recovery Act - Corrective Action Facilities  
(RCRAC)**

P062 TETRAPHOSPHORIC ACID, HEXAETHYL ESTER  
P063 HYDROCYANIC ACID  
P063 HYDROGEN CYANIDE  
P064 METHANE, ISOCYANATO-  
P064 METHYL ISOCYANATE  
P065 FULMINIC ACID, MERCURY(2+) SALT (R,T)  
P065 MERCURY FULMINATE (R,T)  
P066 ETHANIMIDOTHIOIC ACID, N-[[[(METHYLAMINO)CARBONYL]OXY]-, METHYL ESTER  
P066 METHOMYL  
P067 1,2-PROPYLENIMINE  
P067 AZIRIDINE, 2-METHYL-  
P068 HYDRAZINE, METHYL-  
P068 METHYL HYDRAZINE  
P069 2-METHYLLACTONITRILE  
P069 PROPANENITRILE, 2-HYDROXY-2-METHYL-  
P070 ALDICARB  
P070 PROPANAL, 2-METHYL-2-(METHYLTHIO)-, O-[(METHYLAMINO)CARBONYL]OXIME  
P071 METHYL PARATHION  
P071 PHOSPHOROTHIOIC ACID, O,O,-DIMETHYL O-(4-NITROPHENYL) ESTER  
P072 ALPHA-NAPHTHYLTHIOUREA  
P072 THIOUREA, 1-NAPHTHALENYL-  
P073 NICKEL CARBONYL  
P073 NICKEL CARBONYL NI(CO)4, (T-4)-  
P074 NICKEL CYANIDE  
P074 NICKEL CYANIDE NI(CN)2  
P075 NICOTINE, & SALTS  
P075 PYRIDINE, 3-(1-METHYL-2-PYRROLIDINYL)-,(S)-, & SALTS  
P076 NITRIC OXIDE  
P076 NITROGEN OXIDE NO  
P077 BENZENAMINE, 4-NITRO-  
P077 P-NITROANILINE  
P078 NITROGEN DIOXIDE  
P078 NITROGEN OXIDE NO2  
P081 1,2,3-PROPANETRIOL, TRINITRATE (R)  
P081 NITROGLYCERINE (R)  
P082 METHANIMINE, N-METHYL-N-NITROSO-  
P082 N-NITROSODIMETHYLAMINE  
P084 N-NITROSOMETHYL VINYLAMINE  
P084 VINYLAMINE, N-METHYL-N-NITROSO-  
P085 DIPHOSPHORAMIDE, OCTAMETHYL-  
P085 OCTAMETHYLPYROPHOSPHORAMIDE  
P087 OSMIUM OXIDE OSO4, (T-4)-  
P087 OSMIUM TETROXIDE  
P088 7-OXABICYCLO[2.2.1]HEPTANE-2,3-DICARBOXYLIC ACID  
P088 ENDOTHALL

**Resource Conservation & Recovery Act - Corrective Action Facilities  
(RCRAC)**

P089	PARATHION
P089	PHOSPHOROTHIOIC ACID, O,O-DIETHYL-O-(4-NITROPHENYL) ESTER
P092	MERCURY, (ACETATO-O)PHENYL-
P092	PHENYLMERCURY ACETATE
P093	PHENYLTHIOUREA
P093	THIOUREA, PHENYL-
P094	PHORATE
P094	PHOSPHORODITHIOIC ACID, O,O-DIETHYL S-[(ETHYLTHIO)METHYL] ESTER
P095	CARBONIC DICHLORIDE
P095	PHOSGENE
P096	HYDROGEN PHOSPHIDE
P096	PHOSPHINE
P097	FAMPHUR
P097	PHOSPHOROTHIOIC ACID O-[4-[(DIMETHYLAMINO)SULFONYL]PHENYL] O, O-DIMETHYL ESTER
P098	POTASSIUM CYANIDE
P098	POTASSIUM CYANIDE K(CN)
P099	ARGENTATE (1-), BIS(CYANO-C)-, POTASSIUM
P099	POTASSIUM SILVER CYANIDE
P101	ETHYL CYANIDE
P101	PROPANENITRILE
P102	2-PROPYN-1-OL
P102	PROPARGYL ALCOHOL
P103	SELENOUREA
P104	SILVER CYANIDE
P104	SILVER CYANIDE AG(CN)
P105	SODIUM AZIDE
P106	SODIUM CYANIDE
P106	SODIUM CYANIDE NA(CN)
P108	STRYCHNIDIN-10-ONE, & SALTS
P108	STRYCHNINE, & SALTS
P109	TETRAETHYLDITHIOPYROPHOSPHATE
P109	THIODIPHOSPHORIC ACID, TETRAETHYL ESTER
P110	PLUMBANE, TETRAETHYL-
P110	TETRAETHYL LEAD
P111	DIPHOSPHORIC ACID, TETRAETHYL ESTER
P111	TETRAETHYL PYROPHOSPHATE
P112	METHANE, TETRANITRO- (R)
P112	TETRANITROMETHANE (R)
P113	THALLIC OXIDE
P113	THALLIUM OXIDE TL2O3
P114	SELENIOS ACID, DITHALLIUM (1+) SALT
P114	THALLIUM(I) SELENITE
P115	SULFURIC ACID, DITHALLIUM (1+) SALT
P115	THALLIUM(I) SULFATE
P116	HYDRAZINECARBOTHIOAMIDE



**Resource Conservation & Recovery Act - Corrective Action Facilities  
(RCRAC)**

P116	THIOSEMICARBAZIDE
P118	METHANETHIOL, TRICHLORO-
P118	TRICHLOROMETHANETHIOL
P119	AMMONIUM VANADATE
P119	VANADIC ACID, AMMONIUM SALT
P120	VANADIUM OXIDE V2O5
P120	VANADIUM PENTOXIDE
P121	ZINC CYANIDE
P121	ZINC CYANIDE ZN(CN)2
P122	ZINC PHOSPHIDE ZN3P2, WHEN PRESENT AT CONCENTRATIONS GREATER THAN 10% (R,T)
P123	TOXAPHENE
P127	7-BENZOFURANOL, 2,3-DIHYDRO-2,2-DIMETHYL-, METHYLCARBAMATE
P127	CARBOFURAN
P128	MEXACARBATE
P128	PHENOL, 4-(DIMETHYLAMINO)-3,5-DIMETHYL-, METHYLCARBAMATE (ESTER)
P185	1,3-DITHIOLANE-2-CARBOXALDEHYDE, 2,4-DIMETHYL-, O-[(METHYLAMINO)-CARBONYL]OXIME
P185	TIRPATE
P188	BENZOIC ACID, 2-HYDROXY-, COMPD. WITH (3AS-CIS)-1,2,3,3A,8,8A-HEXAHYDRO-1,3A,8-TRIMETHYLPYRROLO [2,3-B]INDOL-5-YL METHYLCARBAMATE ESTER (1:1)
P188	PHYSOSTIGMINE SALICYLATE
P189	CARBAMIC ACID, [(DIBUTYLAMINO)-THIO]METHYL-2,3-DIHYDRO-2,2-DIMETHYL-7-BENZOFURANYL ESTER
P189	CARBOSULFAN
P190	CARBAMIC ACID, METHYL-, 3-METHYLPHENYL ESTER
P190	METOLCARB
P191	CARBAMIC ACID, DIMETHYL-, 1-[(DIMETHYL-AMINO) CARBONYL]-5-METHYL-1H-PYROZOL-3-YL ESTER
P191	DIMETILAN
P192	CARBAMIC ACID, DIMETHYL-, 3-METHYL-1-(1-METHYLETHYL)-1H-PYRAZOL-5-YL ESTER
P192	ISOLAN
P194	ETHANIMIDOTHIOC ACID, 2-(DIMETHYLAMINO)-N-[[[(METHYLAMINO) CARBONYL]-2-OXO]-], METHYL ESTER
P194	OXAMYL
P196	MANGANESE, BIS(DIMETHYLCARBAMODITHIOATO-S,SÆ)-,
P196	MANGANESE DIMETHYLDITHIOCARBAMATE
P197	FORMPARANATE
P197	METHANIMIDAMIDE, N,N-DIMETHYL-NÆ-[2-METHYL-4-[[[(METHYLAMINO)CARBONYL]OXL]PHENYL]-
P198	FORMETANATE HYDROCHLORIDE
P198	METHANIMIDAMIDE, N,N-DIMETHYL-NÆ-[3-[[[(METHYLAMINO)-CARBONYL]OXY]PHENYL]-, MONOHYDROCHLORIDE
P199	METHIOCARB
P199	PHENOL, (3,5-DIMETHYL-4-(METHYLTHIO)-, METHYLCARBAMATE
P201	PHENOL, 3-METHYL-5-(1-METHYLETHYL)-, METHYL CARBAMATE
P201	PROMECARB
P202	M-CUMENYL METHYLCARBAMATE
P202	3-ISOPROPYLPHENYL N-METHYLCARBAMATE
P202	PHENOL, 3-(1-METHYLETHYL)-, METHYL CARBAMATE
P203	ALDICARB SULFONE
P203	PROPANAL, 2-, METHYL-2-(METHYL-SULFONYL)-, O-[(METHYLAMINO)CARBONYL] OXIME
P204	PHYSOSTIGMINE

**Resource Conservation & Recovery Act - Corrective Action Facilities  
(RCRAC)**

P204	PYRROLO[2,3-B]INDOL-5-OL, 1,2,3,3A,8,8A-HEXAHYDRO- 1,3A,8-TRIMETHYL-, METHYLCARBAMATE (ESTER), (3A-CIS)-
P205	ZINC, BIS(DIMETHYLCARBAMODITHIOATO-S,S/Æ)-,
P205	ZIRAM
U001	ACETALDEHYDE (I)
U001	ETHANAL (I)
U002	2-PROPANONE (I)
U002	ACETONE (I)
U003	ACETONITRILE (I,T)
U004	ACETOPHENONE
U004	ETHANONE, 1-PHENYL-
U005	2-ACETYLAMINOFLUORENE
U005	ACETAMIDE, N-9H-FLUOREN-2-YL
U006	ACETYL CHLORIDE (C,R,T)
U007	2-PROPENAMIDE
U007	ACRYLAMIDE
U008	2-PROPENOIC ACID (I)
U008	ACRYLIC ACID (I)
U009	2-PROPENENITRILE
U009	ACRYLONITRILE
U010	AZIRINO [2',3':3,4]PYRROLO[1,2-A]INDOLE-4,7-DIONE, 6-AMINO-8-[[[(AMINOCARBONYL)OXY]METHYL]-1,1A,2,8,8A,8B-HEXAHYDRO-8A-METHOXY-5-METHYL-, [1AS-(1AALPHA, 8BETA, 8AALPHA,8BALPHA)]-
U010	MITOMYCIN C
U011	1H-1,2,4-TRIAZOL-3-AMINE
U011	AMITROLE
U012	ANILINE (I,T)
U012	BENZENAMINE (I,T)
U014	AURAMINE
U014	BENZENAMINE, 4,4'-CARBONIMIDOYLBIS[N,NDIMETHYL-
U015	AZASERINE
U015	L-SERINE, DIAZOACETATE (ESTER)
U016	BENZ[C]ACRIDINE
U017	BENZAL CHLORIDE
U017	BENZENE, (DICHLOROMETHYL)-
U018	BENZ[A]ANTHRACENE
U019	BENZENE (I,T)
U020	BENZENESULFONIC ACID CHLORIDE (C,R)
U020	BENZENESULFONYL CHLORIDE (C,R)
U021	[1,1'-BIPHENYL]-4,4'-DIAMINE
U021	BENZIDINE
U022	BENZO[A]PYRENE
U023	BENZENE, (TRICHLOROMETHYL)-
U023	BENZOTRICHLORIDE (C,R,T)
U024	DICHLOROMETHOXY ETHANE
U024	ETHANE, 1,1'-[METHYLENEBIS(OXY)]BIS[2-CHLORO-
U025	DICHLOROETHYL ETHER

**Resource Conservation & Recovery Act - Corrective Action Facilities  
(RCRAC)**

U025 ETHANE, 1,1'-OXYBIS[2-CHLORO-  
U026 CHLORNAPHAZIN  
U026 NAPHTHALENAMINE, N,N'-BIS(2-CHLOROETHYL)-  
U027 DICHLOROISOPROPYL ETHER  
U027 PROPANE, 2,2'-OXYBIS[2-CHLORO-  
U028 1,2-BENZENEDICARBOXYLIC ACID, BIS(2-ETHYLHEXYL) ESTER  
U028 DIETHYLHEXYL PHTHALATE  
U029 METHANE, BROMO-  
U029 METHYL BROMIDE  
U030 4-BROMOPHENYL PHENYL ETHER  
U030 BENZENE, 1-BROMO-4-PHENOXY-  
U031 1-BUTANOL (I)  
U031 N-BUTYL ALCOHOL (I)  
U032 CALCIUM CHROMATE  
U032 CHROMIC ACID H<sub>2</sub>CrO<sub>4</sub>, CALCIUM SALT  
U033 CARBON OXYFLUORIDE (R,T)  
U033 CARBONIC DIFLUORIDE  
U034 ACETALDEHYDE, TRICHLORO-  
U034 CHLORAL  
U035 BENZENE BUTANOIC ACID, 4-[BIS(2-CHLOROETHYL)AMINO]-  
U035 CHLORAMBUCIL  
U036 4,7-METHANO-1H-INDENE, 1,2,4,5,6,7,8,8-OCTACHLORO-2,3,3A,4,7,7A-HEXAHYDRO-  
U036 CHLORDANE, ALPHA & GAMMA ISOMERS  
U037 BENZENE, CHLORO-  
U037 CHLOROBENZENE  
U038 BENZENEACETIC ACID, 4-CHLORO-ALPHA-(4-CHLOROPHENYL)-ALPHA-HYDROXY-, ETHYL ESTER  
U038 CHLOROBENZILATE  
U039 P-CHLORO-M-CRESOL  
U039 PHENOL, 4-CHLORO-3-METHYL-  
U041 EPICHLOROHYDRIN  
U041 OXIRANE, (CHLOROMETHYL)-  
U042 2-CHLOROETHYL VINYL ETHER  
U042 ETHENE, (2-CHLOROETHOXY)-  
U043 ETHENE, CHLORO-  
U043 VINYL CHLORIDE  
U044 CHLOROFORM  
U044 METHANE, TRICHLORO-  
U045 METHANE, CHLORO- (I,T)  
U045 METHYL CHLORIDE (I,T)  
U046 CHLOROMETHYL METHYL ETHER  
U046 METHANE, CHLOROMETHOXY-  
U047 BETA-CHLORONAPHTHALENE  
U047 NAPHTHALENE, 2-CHLORO-  
U048 O-CHLOROPHENOL  
U048 PHENOL, 2-CHLORO-

**Resource Conservation & Recovery Act - Corrective Action Facilities  
(RCRAC)**

U049	4-CHLORO-O-TOLUIDINE, HYDROCHLORIDE
U049	BENZENAMINE, 4-CHLORO-2-METHYL-, HYDROCHLORIDE
U050	CHRYSENE
U051	CREOSOTE
U052	CRESOL (CRESYLIC ACID)
U052	PHENOL, METHYL-
U053	2-BUTENAL
U053	CROTONALDEHYDE
U055	BENZENE, (1-METHYLETHYL)- (I)
U055	CUMENE (I)
U056	BENZENE, HEXAHYDRO- (I)
U056	CYCLOHEXANE (I)
U057	CYCLOHEXANONE (I)
U058	2H-1,3,2-OXAZAPHOSPHORIN-2-AMINE, N,NBIS(2-CHLOROETHYL)TETRAHYDRO-, 2-OXIDE
U058	CYCLOPHOSPHAMIDE
U059	5,12-NAPHTHACENEDIONE, 8-ACETYL-10-[(3-AMINO-2,3,6-TRIDEOXY)-ALPHA-L-LYXOHEXOPYRANOSYL] OXY]-7,8,9,10-TETRAHYDRO-6,8,11-TRIHYDROXY-1-METHOXY-, (8S-CIS)-
U059	DAUNOMYCIN
U060	BENZENE, 1,1'-(2,2-DICHLOROETHYLIDENE)BIS[4-CHLORO-
U060	DDD
U061	BENZENE, 1,1'-(2,2,2-TRICHLOROETHYLIDENE)BIS[4-CHLORO-
U061	DDT
U062	CARBAMOTHIOIC ACID, BIS(1-METHYLETHYL)-, S-(2,3-DICHLORO-2-PROPENYL) ESTER
U062	DIALLATE
U063	DIBENZ[A,H]ANTHRACENE
U064	BENZO[RST]PENTAPHENE
U064	DIBENZO[A,I]PYRENE
U066	1,2-DIBROMO-3-CHLOROPROPANE
U066	PROPANE, 1,2-DIBROMO-3-CHLORO-
U067	ETHANE, 1,2-DIBROMO-
U067	ETHYLENE DIBROMIDE
U068	METHANE, DIBROMO-
U068	METHYLENE BROMIDE
U069	1,2-BENZENEDICARBOXYLIC ACID, DIBUTYL ESTER
U069	DIBUTYL PHTHALATE
U070	BENZENE, 1,2-DICHLORO-
U070	O-DICHLOROBENZENE
U071	BENZENE, 1,3-DICHLORO-
U071	M-DICHLOROBENZENE
U072	BENZENE, 1,4-DICHLORO-
U072	P-DICHLOROBENZENE
U073	[1,1'-BIPHENYL]-4,4'-DIAMINE, 3,3'-DICHLORO-
U073	3,3'-DICHLOROBENZIDINE
U074	1,4-DICHLORO-2-BUTENE (I,T)
U074	2-BUTENE, 1,4-DICHLORO- (I,T)
U075	DICHLORODIFLUOROMETHANE

**Resource Conservation & Recovery Act - Corrective Action Facilities  
(RCRAC)**

U075 METHANE, DICHLORODIFLUORO-  
U076 ETHANE, 1,1-DICHLORO-  
U076 ETHYLIDENE DICHLORIDE  
U077 ETHANE, 1,2-DICHLORO-  
U077 ETHYLENE DICHLORIDE  
U078 1,1-DICHLOROETHYLENE  
U078 ETHENE, 1,1-DICHLORO-  
U079 1,2-DICHLOROETHYLENE  
U079 ETHENE, 1,2-DICHLORO-,(E)-  
U080 METHANE, DICHLORO-  
U080 METHYLENE CHLORIDE  
U081 2,4-DICHLOROPHENOL  
U081 PHENOL, 2,4-DICHLORO-  
U082 2,6-DICHLOROPHENOL  
U082 PHENOL, 2,6-DICHLORO-  
U083 PROPANE, 1,2-DICHLORO-  
U083 PROPYLENE DICHLORIDE  
U084 1,3-DICHLOROPROPENE  
U084 1-PROPENE, 1,3-DICHLORO-  
U085 1,2:3,4-DIEPOXYBUTANE (I,T)  
U085 2,2'-BIOXIRANE  
U086 HYDRAZINE, 1,2-DIETHYL-  
U086 N,N'-DIETHYLHYDRAZINE  
U087 O,O-DIETHYL S-METHYL DITHIOPHOSPHATE  
U087 PHOSPHORODITHIOIC ACID, O,O-DIETHYL SMETHYL ESTER  
U088 1,2-BENZENEDICARBOXYLIC ACID, DIETHYL ESTER  
U088 DIETHYL PHTHALATE  
U089 DIETHYLSTILBESTEROL  
U089 PHENOL, 4,4'-(1,2-DIETHYL-1,2-ETHENEDIYL)BIS, (E)-  
U090 1,3-BENZODIOXOLE, 5-PROPYL-  
U090 DIHYDROSAFROLE  
U091 [1,1'-BIPHENYL]-4,4'-DIAMINE, 3,3'- DIMETHOXY-  
U091 3,3'-DIMETHOXYBENZIDINE  
U092 DIMETHYLAMINE (I)  
U092 METHANAMINE, N-METHYL- (I)  
U093 BENZENAMINE, N,N-DIMETHYL-4-(PHENYLAZO)-  
U093 P-DIMETHYLAMINOAZOBENZENE  
U094 7,12-DIMETHYLBENZ[A]ANTHRACENE  
U094 BENZ[A]ANTHRACENE, 7,12-DIMETHYL-  
U095 [1,1'-BIPHENYL]-4,4'-DIAMINE, 3,3'-DIMETHYL-  
U095 3,3'-DIMETHYLBENZIDINE  
U096 ALPHA,ALPHA-DIMETHYLBENZYLHYDROPEROXIDE (R)  
U096 HYDROPEROXIDE, 1-METHYL-1-PHENYLETHYL-(R)  
U097 CARBAMIC CHLORIDE, DIMETHYL-  
U097 DIMETHYLCARBAMOYL CHLORIDE

**Resource Conservation & Recovery Act - Corrective Action Facilities  
(RCRAC)**

U098	1,1-DIMETHYLHYDRAZINE
U098	HYDRAZINE, 1,1-DIMETHYL-
U099	1,2-DIMETHYLHYDRAZINE
U099	HYDRAZINE, 1,2-DIPHENYL-
U101	2,4-DIMETHYLPHENOL
U101	PHENOL, 2,4-DIMETHYL-
U102	1,2-BENZENEDICARBOXYLIC ACID, DIMETHYL ESTER
U102	DIMETHYL PHTHALATE
U103	DIMETHYL SULFATE
U103	SULFURIC ACID, DIMETHYL ESTER
U105	2,4-DINITROTOLUENE
U105	BENZENE, 1-METHYL-2,4-DINITRO-
U106	2,6-DINITROTOLUENE
U106	BENZENE, 2-METHYL-1,3-DINITRO-
U107	1,2-BENZENEDICARBOXYLIC ACID, DIOCTYL ESTER
U107	DI-N-OCTYL PHTHALATE
U108	1,4-DIETHYLENEOXIDE
U108	1,4-DIOXANE
U109	1,2-DIPHENYLHYDRAZINE
U109	HYDRAZINE, 1,2-DIPHENYL-
U110	1-PROPANIMINE, N-PROPYL-(I)
U110	DIPROPYLAMINE (I)
U111	1-PROPANAMINE, N-NITROSO-N-PROPYL-
U111	DI-N-PROPYLNITROSAMINE
U112	ACETIC ACID, ETHYL ESTER (I)
U112	ETHYL ACETATE (I)
U113	2-PROPENOIC ACID, ETHYL ESTER (I)
U113	ETHYL ACRYLATE (I)
U114	CARBAMODITHIOIC ACID, 1,2-ETHANEDIYLBIS-, SALTS & ESTERS
U114	ETHYLENEBISDITHIOCARBAMIC ACID, SALTS & ESTERS
U115	ETHYLENE OXIDE (I,T)
U115	OXIRANE (I,T)
U116	2-IMIDAZOLIDINETHIONE
U116	ETHYLENETHIOUREA
U117	ETHANE, 1,1'-OXYBIS-(I)
U117	ETHYL ETHER (I)
U118	2-PROPENOIC ACID, 2-METHYL-, ETHYL ESTER
U118	ETHYL METHACRYLATE
U119	ETHYL METHANESULFONATE
U119	METHANESULFONIC ACID, ETHYL ESTER
U120	FLUORANTHENE
U121	METHANE, TRICHLOROFLUORO-
U121	TRICHLOROMONOFUOROMETHANE
U122	FORMALDEHYDE
U123	FORMIC ACID (C,T)

**Resource Conservation & Recovery Act - Corrective Action Facilities  
(RCRAC)**

U124	FURAN (I)
U124	FURFURAN (I)
U125	2-FURANCARBOXALDEHYDE (I)
U125	FURFURAL (I)
U126	GLYCIDYLALDEHYDE
U126	OXIRANECARBOXYALDEHYDE
U127	BENZENE, HEXACHLORO-
U127	HEXACHLOROBENZENE
U128	1,3-BUTADIENE, 1,1,2,3,4,4-HEXACHLORO-
U128	HEXACHLOROBUTADIENE
U129	CYCLOHEXANE, 1,2,3,4,5,6-HEXACHLORO-, (1ALPHA, 2ALPHA, 3BETA, 4ALPHA, 5ALPHA, 6BETA)-
U129	LINDANE
U130	1,3-CYCLOPENTADIENE, 1,2,3,4,5,5-HEXACHLORO-
U130	HEXACHLOROCYCLOPENTADIENE
U131	ETHANE, HEXACHLORO-
U131	HEXACHLOROETHANE
U132	HEXACHLOROPHENE
U132	PHENOL, 2,2'-METHYLENEBIS[3,4,6-TRICHLORO-
U133	HYDRAZINE (R,T)
U134	HYDROFLUORIC ACID (C,T)
U134	HYDROGEN FLUORIDE (C,T)
U135	HYDROGEN SULFIDE
U135	HYDROGEN SULFIDE H2S
U136	ARSINIC ACID, DIMETHYL-
U136	CACODYLIC ACID
U137	INDENO[1,2,3-CD]PYRENE
U138	METHANE, IODO-
U138	METHYL IODIDE
U139	
U140	1-PROPANOL, 2-METHYL- (I,T)
U140	ISOBUTYL ALCOHOL (I,T)
U141	1,3-BENZODIOXOLE, 5-(1-PROPENYL)-
U141	ISOSAFROLE
U142	1,3,4-METHENO-2H-CYCLOBUTA[CD]PENTALEN-2-ONE, 1,1A,3,3A,4,5,5A,5B,6-DECACHLORO-OCTAHYDRO-
U142	KEPONE
U143	2-BUTENOIC ACID, 2-METHYL-, 7-[[2,3-DIHYDROXY-2-(1-METHOXYETHYL)-3-METHYL-1-OXOBUTOXY]METHYL]- 2,3,5,7A-TETRAHYDRO-1HPYRROLIZIN-1-YL ESTER, [1S-[1ALPHA(Z),7(2S*,3R*), 7AALPHA]]-
U143	LASIOCARPINE
U144	ACETIC ACID, LEAD(2+) SALT
U144	LEAD ACETATE
U145	LEAD PHOSPHATE
U145	PHOSPHORIC ACID, LEAD(2+) SALT (2:3)
U146	LEAD SUBACETATE
U146	LEAD, BIS(ACETATO-O)TETRAHYDROXYTRI-
U147	2,5-FURANDIONE
U147	MALEIC ANHYDRIDE

**Resource Conservation & Recovery Act - Corrective Action Facilities  
(RCRAC)**

U148 3,6-PYRIDAZINEDIONE, 1,2-DIHYDRO-  
U148 MALEIC HYDRAZIDE  
U149 MALONONITRILE  
U149 PROPANEDINITRILE  
U150 L-PHENYLALANINE, 4-[BIS(2-CHLOROETHYL)AMINO]-  
U150 MELPHALAN  
U151 MERCURY  
U152 2-PROPENENITRILE, 2-METHYL- (I,T)  
U152 METHACRYLONITRILE (I,T)  
U153 METHANETHIOL (I,T)  
U153 THIOMETHANOL (I,T)  
U154 METHANOL (I)  
U154 METHYL ALCOHOL (I)  
U155 1,2-ETHANEDIAMINE, N,N-DIMETHYL-N'-2-PYRIDINYL-N'-(2-THIENYLMETHYL)-  
U155 METHAPYRILENE  
U156 CARBOCHLORIDIC ACID, METHYL ESTER, (I,T)  
U156 METHYL CHLOROCARBONATE (I,T)  
U157 3-METHYLCHOLANTHRENE  
U157 BENZ[J]ACEANTHRYLENE, 1,2-DIHYDRO-3-METHYL-  
U158 4,4'-METHYLENEBIS(2-CHLOROANILINE)  
U158 BENZENAMINE, 4,4'-METHYLENEBIS[2-CHLORO-  
U159 2-BUTANONE (I,T)  
U159 METHYL ETHYL KETONE (MEK) (I,T)  
U160 2-BUTANONE, PEROXIDE (R,T)  
U160 METHYL ETHYL KETONE PEROXIDE (R,T)  
U161 4-METHYL-2-PENTANONE (I)  
U161 METHYL ISOBUTYL KETONE (I)  
U161 PENTANOL, 4-METHYL-  
U162 2-PROPENOIC ACID, 2-METHYL-, METHYL ESTER (I,T)  
U162 METHYL METHACRYLATE (I,T)  
U163 GUANIDINE, N-METHYL-N'-NITRO-N-NITROSO-  
U163 MNNG  
U164 4(1H)-PYRIMIDINONE, 2,3-DIHYDRO-6-METHYL-2-THIOXO-  
U164 METHYLTHIOURACIL  
U165 NAPHTHALENE  
U166 1,4-NAPHTHALENEDIONE  
U166 1,4-NAPHTHOQUINONE  
U167 1-NAPHTHALENAMINE  
U167 ALPHA-NAPHTHYLAMINE  
U168 2-NAPHTHALENAMINE  
U168 BETA-NAPHTHYLAMINE  
U169 BENZENE, NITRO-  
U169 NITROBENZENE (I,T)  
U170 P-NITROPHENOL (I,T)  
U170 PHENOL, 4-NITRO-



**Resource Conservation & Recovery Act - Corrective Action Facilities  
(RCRAC)**

U171	2-NITROPROPANE (I,T)
U171	PROPANE, 2-NITRO- (I,T)
U172	1-BUTANAMINE, N-BUTYL-N-NITROSO-
U172	N-NITROSODI-N-BUTYLAMINE
U173	ETHANOL, 2,2'-(NITROSOIMINO)BIS-
U173	N-NITROSODIETHANOLAMINE
U174	ETHANAMINE, N-ETHYL-N-NITROSO-
U174	N-NITROSODIETHYLAMINE
U176	N-NITROSO-N-ETHYLUREA
U176	UREA, N-ETHYL-N-NITROSO-
U177	N-NITROSO-N-METHYLUREA
U177	UREA, N-METHYL-N-NITROSO-
U178	CARBAMIC ACID, METHYLNITROSO-, ETHYL ESTER
U178	N-NITROSO-N-METHYLURETHANE
U179	N-NITROSOPIPERIDINE
U179	PIPERIDINE, 1-NITROSO-
U180	N-NITROSOPYRROLIDINE
U180	PYRROLIDINE, 1-NITROSO-
U181	5-NITRO-O-TOLUIDINE
U181	BENZENAMINE, 2-METHYL-5-NITRO
U182	1,3,5-TRIOXANE, 2,4,6-TRIMETHYL-
U182	PARALDEHYDE
U183	BENZENE, PENTACHLORO-
U183	PENTACHLOROBENZENE
U184	ETHANE, PENTACHLORO-
U184	PENTACHLOROETHANE
U185	BENZENE, PENTACHLORONITRO-
U185	PENTACHLORONITROBENZENE (PCNB)
U186	1,3-PENTADIENE (I)
U186	1-METHYLBUTADIENE (I)
U187	ACETAMIDE, N-(4-ETHOXYPHENYL)-
U187	PHENACETIN
U188	PHENOL
U189	PHOSPHORUS SULFIDE (R)
U189	SULFUR PHOSPHIDE (R)
U190	1,3-ISOBENZOFURANDIONE
U190	PHTHALIC ANHYDRIDE
U191	2-PICOLINE
U191	PYRIDINE, 2-METHYL-
U192	BENZAMIDE, 3,5-DICHLORO-N-(1,1-DIMETHYL-2-PROPYNYL)-
U192	PRONAMIDE
U193	1,2-OXATHIOLANE, 2,2-DIOXIDE
U193	1,3-PROPANE SULTONE
U194	1-PROPANAMINE (I,T)
U194	N-PROPYLAMINE (I,T)

**Resource Conservation & Recovery Act - Corrective Action Facilities  
(RCRAC)**

U196	PYRIDINE
U197	2,5-CYCLOHEXADIENE-1,4-DIONE
U197	P-BENZOQUINONE
U200	RESERPINE
U200	YOHIMBAN-16-CARBOXYLIC ACID, 11,17-DIMETHOXY-18-[(3,4,5-TRIMETHOXYBENZOYL)OXY]-, METHYL ESTER,(3BETA, 16BETA, 17ALPHA, 18BETA, 20ALPHA)-
U201	1,3-BENZENEDIOL
U201	RESORCINOL
U202	1,2-BENZISOTHAZOL-3(2H)-ONE, 1,1-DIOXIDE, & SALTS
U202	SACCHARIN, & SALTS
U203	1,3-BENZODIOXOLE, 5-(2-PROPENYL)-
U203	SAFROLE
U204	SELENIOUS ACID
U204	SELENIUM DIOXIDE
U205	SELENIUM SULFIDE
U205	SELENIUM SULFIDE SES2 (R,T)
U206	D-GLUCOSE, 2-DEOXY-2-[[[(METHYLNITROSOAMINO)-CARBONYL]AMINO]-
U206	GLUCOPYRANOSE, 2-DEOXY-2-(3-METHYL-3-NITROSOUREIDO)-,D-
U206	STREPTOZOTOCIN
U207	1,2,4,5-TETRACHLOROBENZENE
U207	BENZENE, 1,2,4,5-TETRACHLORO-
U208	1,1,1,2-TETRACHLOROETHANE
U208	ETHANE, 1,1,1,2-TETRACHLORO-
U209	1,1,2,2-TETRACHLOROETHANE
U209	ETHANE, 1,1,2,2-TETRACHLORO-
U210	ETHENE, TETRACHLORO-
U211	CARBON TETRACHLORIDE
U211	METHANE, TETRACHLORO-
U212	
U213	FURAN, TETRAHYDRO-(I)
U213	TETRAHYDROFURAN (I)
U214	ACETIC ACID, THALLIUM(1+) SALT
U214	THALLIUM(I) ACETATE
U215	CARBONIC ACID, DITHALLIUM(1+) SALT
U215	THALLIUM(I) CARBONATE
U216	THALLIUM CHLORIDE TLCL
U216	THALLIUM(I) CHLORIDE
U217	NITRIC ACID, THALLIUM(1+) SALT
U217	THALLIUM(I) NITRATE
U218	ETHANETHIOAMIDE
U218	THIOACETAMIDE
U219	THIOUREA
U220	BENZENE, METHYL-
U220	TOLUENE
U221	BENZENEDIAMINE, AR-METHYL-
U221	TOLUENEDIAMINE

**Resource Conservation & Recovery Act - Corrective Action Facilities  
(RCRAC)**

U222	BENZENAMINE, 2-METHYL-, HYDROCHLORIDE
U222	O-TOLUIDINE HYDROCHLORIDE
U223	BENZENE, 1,3-DIISOCYANATOMETHYL- (R,T)
U223	TOLUENE DIISOCYANATE (R,T)
U225	BROMOFORM
U225	METHANE, TRIBROMO-
U226	ETHANE, 1,1,1-TRICHLORO-
U226	METHYL CHLOROFORM
U227	1,1,2-TRICHLOROETHANE
U227	ETHANE, 1,1,2-TRICHLORO-
U228	ETHENE, TRICHLORO-
U228	TRICHLOROETHYLENE
U230	
U231	
U232	
U233	
U234	1,3,5-TRINITROBENZENE (R,T)
U234	BENZENE, 1,3,5-TRINITRO-
U235	1-PROPANOL, 2,3-DIBROMO-, PHOSPHATE (3:1)
U235	TRIS(2,3-DIBROMOPROPYL) PHOSPHATE
U236	2,7-NAPHTHALENEDISULFONIC ACID,3,3'-[(3,3'-DIMETHYL[1,1'-BIPHENYL]-4,4'-DIYL)BIS(AZO)BIS[5-AMINO-4-HYDROXY]-, TETRASODIUM SALT
U236	TRYPAN BLUE
U237	2,4-(1H,3H)-PYRIMIDINEDIONE, 5-[BIS(2-CHLOROETHYL)AMINO]-
U237	URACIL MUSTARD
U238	CARBAMIC ACID, ETHYL ESTER
U238	ETHYL CARBAMATE (URETHANE)
U239	BENZENE, DIMETHYL- (I,T)
U239	XYLENE (I)
U240	2,4-D, SALTS & ESTERS
U240	ACETIC ACID, (2,4-DICHLOROPHENOXY)-, SALTS & ESTERS
U242	
U243	1-PROPENE, 1,1,2,3,3,3-HEXACHLORO-
U243	HEXACHLOROPROPENE
U244	THIOPEROXYDICARBONIC DIAMIDE [(H2N)C(S)]2S2, TETRAMETHYL-
U244	THIRAM
U246	CYANOGEN BROMIDE (CN)BR
U247	BENZENE, 1,1'-(2,2,2-TRICHLOROETHYLIDENE)BIS[4-METHOXY-
U247	METHOXYCHLOR
U248	2H-1-BENZOPYRAN-2-ONE, 4-HYDROXY-3-(3-OXO-1-PHENYL-BUTYL)-, & SALTS, WHEN PRESENT AT CONCENTRATIONS OF 0.3% OR LESS
U248	WARFARIN, & SALTS, WHEN PRESENT AT CONCENTRATIONS OF 0.3% OR LESS
U249	ZINC PHOSPHIDE ZN3P2, WHEN PRESENT AT CONCENTRATIONS OF 10% OR LESS
U271	
U278	
U279	

# Resource Conservation & Recovery Act - Corrective Action Facilities (RCRAC)

U280  
 U328 BENZENAMINE, 2-METHYL-  
 U328 O-TOLUIDINE  
 U353 BENZENAMINE, 4-METHYL-  
 U353 P-TOLUIDINE  
 U359 ETHANOL, 2-ETHOXY-  
 U359 ETHYLENE GLYCOL MONOETHYL ETHER  
 U364 BENDIOCARB PHENOL  
 U364 1,3,BENZODIOXOL-4-OL,2,2-DIMETHYL-,  
 U367 7-BENZOFURANOL, 2,3-DIHYDRO-2,2-DIMETHYL-  
 U367 CARBOFURAN PHENOL  
 U372 CARBAMIC ACID, 1H-BENZIMIDAZOL-2-YL, METHYL ESTER  
 U372 CARBENDAZIM  
 U373 CARBAMIC ACID, PHENYL-, 1-METHYLETHYL ESTER  
 U373 PROPHAM  
 U378 CARBAMODITHIOIC ACID, (HYDROXYMETHYL)METHYL-, MONOPOTASSIUM SALT  
 U378 POTASSIUM N-HYDROXYMETHYL-N-METHYLDI-THIOCARBAMATE  
 U387 CARBAMOTHIOIC ACID, DIPROPYL-, S-(PHENYLMETHYL) ESTER  
 U387 PROSULFOCARB  
 U389 CARBAMOTHIOIC ACID, BIS(1-METHYLETHYL)-, S-(2,3,3-TRICHLORO-2-PROPENYL) ESTER  
 U389 TRIALLATE  
 U394 A2213  
 U394 ETHANIMIDOTHIOIC ACID, 2-(DIMETHYLAMINO)-N-HYDROXY-2-OXO-, METHYL ESTER  
 U395 DIETHYLENE GLYCOL, DICARBAMATE  
 U395 ETHANOL, 2,2Æ-OXYBIS-, DICARBAMATE  
 U404 ETHANAMINE, N,N-DIETHYL-  
 U404 TRIETHYLAMINE  
 U409 CARBAMIC ACID, [1,2-PHENYLENE BIS(IMINOCARBONOTHIOI)]BIS-, DIMETHYL ESTER  
 U409 THIOPHANATE-METHYL  
 U410 ETHANINIDOTHIOIC ACID, N,NÆ-[THIOBIS((METHYLIMINO) CARBONYLOXY)]BIS-, DIMETHYL ESTER  
 U410 THIODICARB  
 U411 PHENOL, 2-(1-METHYLETHOXY)-, METHYLCARBAMATE  
 U411 PROPOXUR

## UNIVERSAL WASTE

WASTE TYPE:	ACCUMULATED WASTE ON-SITE:	GENERATED WASTE ON-SITE:	SOURCE TYPE:
BATTERIES	YES	NO	NOTIFICATION
LAMPS	YES	NO	NOTIFICATION
BATTERIES	NO	NO	ANNUAL/BIENNIAL REPORT
BATTERIES	UNKNOWN	UNKNOWN	ANNUAL/BIENNIAL REPORT
LAMPS	NO	NO	ANNUAL/BIENNIAL REPORT
LAMPS	UNKNOWN	UNKNOWN	ANNUAL/BIENNIAL REPORT
PESTICIDES	NO	NO	ANNUAL/BIENNIAL REPORT
PESTICIDES	UNKNOWN	UNKNOWN	ANNUAL/BIENNIAL REPORT
MERCURY CONTAINING EQUIPMENT	NO	NO	ANNUAL/BIENNIAL REPORT

# Resource Conservation & Recovery Act - Corrective Action Facilities (RCRAC)

MERCURY CONTAINING EQUIPMENT    UNKNOWN    UNKNOWN    ANNUAL/BIENNIAL REPORT

CORRECTIVE ACTION AREA (RELEASE)

AREA NAME:	AIR:	GROUNDWATER:	SOIL:	SURFACE WASTE:
ENTIRE FACILITY	----	Y	Y	----
TA-V	----	----	Y	----
OU1307/LIQ. WASTE DISPOSAL SYSTEMS	----	Y	Y	----
OU1295/SEPTIC TANKS & DRAINFIELDS	----	----	Y	----
MIXED WASTE LANDFILL	----	----	Y	----
OU1303/TA 2	----	Y	Y	----
OU1334/CENTRAL COYOTE TEST AREA	----	----	Y	----
OU1302/TA 1	----	----	Y	----
OU1332/FOOTHILLS TEST AREA	----	----	Y	----
BURN SITE	----	----	Y	----
OU1309 TIJERAS ARROYO	----	----	----	----
SWMU 91	----	----	----	----
SANDIA NORTH	----	----	----	----
OU1300	----	----	----	----
OU1267/CWL	----	----	----	----
13 OF 22 NFAS	----	----	----	----
CAMU	----	----	----	----
SWMU 91	----	----	----	----
SWMU 105	----	----	Y	----
LTES - 1	----	Y	Y	----
SWMU 28-2	----	Y	Y	----
SWMU 149	----	----	Y	----
SWMU 8	----	----	Y	----
SWMU 58	----	----	Y	----
SWMU 68	----	----	Y	----
SWMU 502	----	----	Y	----
SWMU 154	----	----	Y	----
SWMU 58FF	----	----	Y	----
SWMU 58B	----	----	Y	----
SWMU 8Y	----	----	Y	----

CORRECTIVE ACTION EVENT

CA EVENT CODE: **CA550NR**  
 EVENT DESCRIPTION: **REMEDY CONSTRUCTION-NO REMEDY CONSTRUCTED**  
 EVENT SEQUENCE NUMBER: **1**  
 EVENT RESPONSIBLE AGENCY: **STATE**  
 ACTUAL DATE OF EVENT: **07/15/2018**  
 ORIGINAL SCHEDULE DATE OF EVENT: **NOT REPORTED**  
 NEW SCHEDULE DATE OF EVENT: **NOT REPORTED**

**Resource Conservation & Recovery Act - Corrective Action Facilities  
(RCRAC)**

-----  
CA EVENT CODE: **CA650EC**  
EVENT DESCRIPTION: **STABILIZATION CONSTRUCTION COMPLETED - PRIMARY MEASURE IS EXPOSURE CONTROL**  
EVENT SEQUENCE NUMBER: **1**  
EVENT RESPONSIBLE AGENCY: **STATE**  
ACTUAL DATE OF EVENT: **07/15/2018**  
ORIGINAL SCHEDULE DATE OF EVENT: **NOT REPORTED**  
NEW SCHEDULE DATE OF EVENT: **NOT REPORTED**

-----  
CA EVENT CODE: **CA450**  
EVENT DESCRIPTION: **CORRECTIVE MEASURES DESIGN APPROVED**  
EVENT SEQUENCE NUMBER: **2**  
EVENT RESPONSIBLE AGENCY: **STATE**  
ACTUAL DATE OF EVENT: **07/15/2018**  
ORIGINAL SCHEDULE DATE OF EVENT: **NOT REPORTED**  
NEW SCHEDULE DATE OF EVENT: **NOT REPORTED**

-----  
CA EVENT CODE: **CA550RC**  
EVENT DESCRIPTION: **REMEDY CONSTRUCTION-REMEDY CONSTRUCTED**  
EVENT SEQUENCE NUMBER: **6**  
EVENT RESPONSIBLE AGENCY: **STATE**  
ACTUAL DATE OF EVENT: **07/15/2018**  
ORIGINAL SCHEDULE DATE OF EVENT: **NOT REPORTED**  
NEW SCHEDULE DATE OF EVENT: **NOT REPORTED**

-----  
CA EVENT CODE: **CA400**  
EVENT DESCRIPTION: **REMEDY DECISION**  
EVENT SEQUENCE NUMBER: **8**  
EVENT RESPONSIBLE AGENCY: **STATE**  
ACTUAL DATE OF EVENT: **07/15/2018**  
ORIGINAL SCHEDULE DATE OF EVENT: **NOT REPORTED**  
NEW SCHEDULE DATE OF EVENT: **NOT REPORTED**

-----  
CA EVENT CODE: **CA375**  
EVENT DESCRIPTION: **INTERIM DECISION FOR NO FURTHER ACTION**  
EVENT SEQUENCE NUMBER: **31**  
EVENT RESPONSIBLE AGENCY: **STATE**  
ACTUAL DATE OF EVENT: **01/18/2015**  
ORIGINAL SCHEDULE DATE OF EVENT: **NOT REPORTED**  
NEW SCHEDULE DATE OF EVENT: **NOT REPORTED**

-----  
CA EVENT CODE: **CA375**

**Resource Conservation & Recovery Act - Corrective Action Facilities  
(RCRAC)**

EVENT DESCRIPTION: **INTERIM DECISION FOR NO FURTHER ACTION**  
EVENT SEQUENCE NUMBER: **23**  
EVENT RESPONSIBLE AGENCY: **STATE**  
ACTUAL DATE OF EVENT: **12/19/2014**  
ORIGINAL SCHEDULE DATE OF EVENT: **NOT REPORTED**  
NEW SCHEDULE DATE OF EVENT: **NOT REPORTED**

-----  
CA EVENT CODE: **CA375**  
EVENT DESCRIPTION: **INTERIM DECISION FOR NO FURTHER ACTION**  
EVENT SEQUENCE NUMBER: **24**  
EVENT RESPONSIBLE AGENCY: **STATE**  
ACTUAL DATE OF EVENT: **12/19/2014**  
ORIGINAL SCHEDULE DATE OF EVENT: **NOT REPORTED**  
NEW SCHEDULE DATE OF EVENT: **NOT REPORTED**

-----  
CA EVENT CODE: **CA375**  
EVENT DESCRIPTION: **INTERIM DECISION FOR NO FURTHER ACTION**  
EVENT SEQUENCE NUMBER: **25**  
EVENT RESPONSIBLE AGENCY: **STATE**  
ACTUAL DATE OF EVENT: **12/19/2014**  
ORIGINAL SCHEDULE DATE OF EVENT: **NOT REPORTED**  
NEW SCHEDULE DATE OF EVENT: **NOT REPORTED**

-----  
CA EVENT CODE: **CA375**  
EVENT DESCRIPTION: **INTERIM DECISION FOR NO FURTHER ACTION**  
EVENT SEQUENCE NUMBER: **26**  
EVENT RESPONSIBLE AGENCY: **STATE**  
ACTUAL DATE OF EVENT: **12/19/2014**  
ORIGINAL SCHEDULE DATE OF EVENT: **NOT REPORTED**  
NEW SCHEDULE DATE OF EVENT: **NOT REPORTED**

-----  
CA EVENT CODE: **CA375**  
EVENT DESCRIPTION: **INTERIM DECISION FOR NO FURTHER ACTION**  
EVENT SEQUENCE NUMBER: **27**  
EVENT RESPONSIBLE AGENCY: **STATE**  
ACTUAL DATE OF EVENT: **12/19/2014**  
ORIGINAL SCHEDULE DATE OF EVENT: **NOT REPORTED**  
NEW SCHEDULE DATE OF EVENT: **NOT REPORTED**

-----  
CA EVENT CODE: **CA375**  
EVENT DESCRIPTION: **INTERIM DECISION FOR NO FURTHER ACTION**  
EVENT SEQUENCE NUMBER: **28**

**Resource Conservation & Recovery Act - Corrective Action Facilities  
(RCRAC)**

EVENT RESPONSIBLE AGENCY: **STATE**  
ACTUAL DATE OF EVENT: **12/19/2014**  
ORIGINAL SCHEDULE DATE OF EVENT: **NOT REPORTED**  
NEW SCHEDULE DATE OF EVENT: **NOT REPORTED**

-----  
CA EVENT CODE: **CA375**  
EVENT DESCRIPTION: **INTERIM DECISION FOR NO FURTHER ACTION**  
EVENT SEQUENCE NUMBER: **29**  
EVENT RESPONSIBLE AGENCY: **STATE**  
ACTUAL DATE OF EVENT: **12/19/2014**  
ORIGINAL SCHEDULE DATE OF EVENT: **NOT REPORTED**  
NEW SCHEDULE DATE OF EVENT: **NOT REPORTED**

-----  
CA EVENT CODE: **CA375**  
EVENT DESCRIPTION: **INTERIM DECISION FOR NO FURTHER ACTION**  
EVENT SEQUENCE NUMBER: **30**  
EVENT RESPONSIBLE AGENCY: **STATE**  
ACTUAL DATE OF EVENT: **12/19/2014**  
ORIGINAL SCHEDULE DATE OF EVENT: **NOT REPORTED**  
NEW SCHEDULE DATE OF EVENT: **NOT REPORTED**

-----  
CA EVENT CODE: **CA900NC**  
EVENT DESCRIPTION: **CA PERFORMANCE STANDARDS ATTAINED - NO CONTROLS NECESSARY**  
EVENT SEQUENCE NUMBER: **1**  
EVENT RESPONSIBLE AGENCY: **STATE**  
ACTUAL DATE OF EVENT: **09/12/2014**  
ORIGINAL SCHEDULE DATE OF EVENT: **NOT REPORTED**  
NEW SCHEDULE DATE OF EVENT: **NOT REPORTED**

-----  
CA EVENT CODE: **CA550RC**  
EVENT DESCRIPTION: **REMEDY CONSTRUCTION-REMEDY CONSTRUCTED**  
EVENT SEQUENCE NUMBER: **2**  
EVENT RESPONSIBLE AGENCY: **STATE**  
ACTUAL DATE OF EVENT: **03/06/2014**  
ORIGINAL SCHEDULE DATE OF EVENT: **NOT REPORTED**  
NEW SCHEDULE DATE OF EVENT: **NOT REPORTED**

-----  
CA EVENT CODE: **CA550RC**  
EVENT DESCRIPTION: **REMEDY CONSTRUCTION-REMEDY CONSTRUCTED**  
EVENT SEQUENCE NUMBER: **3**  
EVENT RESPONSIBLE AGENCY: **STATE**  
ACTUAL DATE OF EVENT: **03/06/2014**



**Resource Conservation & Recovery Act - Corrective Action Facilities  
(RCRAC)**

ORIGINAL SCHEDULE DATE OF EVENT: NOT REPORTED  
NEW SCHEDULE DATE OF EVENT: NOT REPORTED

-----  
CA EVENT CODE: CA400  
EVENT DESCRIPTION: REMEDY DECISION  
EVENT SEQUENCE NUMBER: 4  
EVENT RESPONSIBLE AGENCY: STATE  
ACTUAL DATE OF EVENT: 03/06/2014  
ORIGINAL SCHEDULE DATE OF EVENT: NOT REPORTED  
NEW SCHEDULE DATE OF EVENT: NOT REPORTED

-----  
CA EVENT CODE: CA550RC  
EVENT DESCRIPTION: REMEDY CONSTRUCTION-REMEDY CONSTRUCTED  
EVENT SEQUENCE NUMBER: 4  
EVENT RESPONSIBLE AGENCY: STATE  
ACTUAL DATE OF EVENT: 03/06/2014  
ORIGINAL SCHEDULE DATE OF EVENT: NOT REPORTED  
NEW SCHEDULE DATE OF EVENT: NOT REPORTED

-----  
CA EVENT CODE: CA400  
EVENT DESCRIPTION: REMEDY DECISION  
EVENT SEQUENCE NUMBER: 5  
EVENT RESPONSIBLE AGENCY: STATE  
ACTUAL DATE OF EVENT: 03/06/2014  
ORIGINAL SCHEDULE DATE OF EVENT: NOT REPORTED  
NEW SCHEDULE DATE OF EVENT: NOT REPORTED

-----  
CA EVENT CODE: CA400  
EVENT DESCRIPTION: REMEDY DECISION  
EVENT SEQUENCE NUMBER: 6  
EVENT RESPONSIBLE AGENCY: STATE  
ACTUAL DATE OF EVENT: 03/06/2014  
ORIGINAL SCHEDULE DATE OF EVENT: NOT REPORTED  
NEW SCHEDULE DATE OF EVENT: NOT REPORTED

-----  
CA EVENT CODE: CA375  
EVENT DESCRIPTION: INTERIM DECISION FOR NO FURTHER ACTION  
EVENT SEQUENCE NUMBER: 20  
EVENT RESPONSIBLE AGENCY: STATE  
ACTUAL DATE OF EVENT: 07/27/2012  
ORIGINAL SCHEDULE DATE OF EVENT: NOT REPORTED  
NEW SCHEDULE DATE OF EVENT: NOT REPORTED

**Resource Conservation & Recovery Act - Corrective Action Facilities  
(RCRAC)**

-----  
CA EVENT CODE: **CA375**  
EVENT DESCRIPTION: **INTERIM DECISION FOR NO FURTHER ACTION**  
EVENT SEQUENCE NUMBER: **21**  
EVENT RESPONSIBLE AGENCY: **STATE**  
ACTUAL DATE OF EVENT: **07/27/2012**  
ORIGINAL SCHEDULE DATE OF EVENT: **NOT REPORTED**  
NEW SCHEDULE DATE OF EVENT: **NOT REPORTED**

-----  
CA EVENT CODE: **CA375**  
EVENT DESCRIPTION: **INTERIM DECISION FOR NO FURTHER ACTION**  
EVENT SEQUENCE NUMBER: **22**  
EVENT RESPONSIBLE AGENCY: **STATE**  
ACTUAL DATE OF EVENT: **07/27/2012**  
ORIGINAL SCHEDULE DATE OF EVENT: **NOT REPORTED**  
NEW SCHEDULE DATE OF EVENT: **NOT REPORTED**

-----  
CA EVENT CODE: **CA550RC**  
EVENT DESCRIPTION: **REMEDY CONSTRUCTION-REMEDY CONSTRUCTED**  
EVENT SEQUENCE NUMBER: **1**  
EVENT RESPONSIBLE AGENCY: **STATE**  
ACTUAL DATE OF EVENT: **10/14/2011**  
ORIGINAL SCHEDULE DATE OF EVENT: **NOT REPORTED**  
NEW SCHEDULE DATE OF EVENT: **NOT REPORTED**

-----  
CA EVENT CODE: **CA650**  
EVENT DESCRIPTION: **STABILIZATION CONSTRUCTION COMPLETED**  
EVENT SEQUENCE NUMBER: **1**  
EVENT RESPONSIBLE AGENCY: **STATE**  
ACTUAL DATE OF EVENT: **10/14/2011**  
ORIGINAL SCHEDULE DATE OF EVENT: **NOT REPORTED**  
NEW SCHEDULE DATE OF EVENT: **NOT REPORTED**

-----  
CA EVENT CODE: **CA450**  
EVENT DESCRIPTION: **CORRECTIVE MEASURES DESIGN APPROVED**  
EVENT SEQUENCE NUMBER: **1**  
EVENT RESPONSIBLE AGENCY: **STATE**  
ACTUAL DATE OF EVENT: **10/16/2009**  
ORIGINAL SCHEDULE DATE OF EVENT: **NOT REPORTED**  
NEW SCHEDULE DATE OF EVENT: **NOT REPORTED**

-----  
CA EVENT CODE: **CA350**

**Resource Conservation & Recovery Act - Corrective Action Facilities  
(RCRAC)**

EVENT DESCRIPTION: **CMS COMPLETE**  
EVENT SEQUENCE NUMBER: **2**  
EVENT RESPONSIBLE AGENCY: **STATE**  
ACTUAL DATE OF EVENT: **10/16/2009**  
ORIGINAL SCHEDULE DATE OF EVENT: **NOT REPORTED**  
NEW SCHEDULE DATE OF EVENT: **NOT REPORTED**

-----  
CA EVENT CODE: **CA400**  
EVENT DESCRIPTION: **REMEDY DECISION**  
EVENT SEQUENCE NUMBER: **3**  
EVENT RESPONSIBLE AGENCY: **STATE**  
ACTUAL DATE OF EVENT: **10/16/2009**  
ORIGINAL SCHEDULE DATE OF EVENT: **NOT REPORTED**  
NEW SCHEDULE DATE OF EVENT: **NOT REPORTED**

-----  
CA EVENT CODE: **CA375**  
EVENT DESCRIPTION: **INTERIM DECISION FOR NO FURTHER ACTION**  
EVENT SEQUENCE NUMBER: **4**  
EVENT RESPONSIBLE AGENCY: **STATE**  
ACTUAL DATE OF EVENT: **02/21/2008**  
ORIGINAL SCHEDULE DATE OF EVENT: **NOT REPORTED**  
NEW SCHEDULE DATE OF EVENT: **NOT REPORTED**

-----  
CA EVENT CODE: **CA375**  
EVENT DESCRIPTION: **INTERIM DECISION FOR NO FURTHER ACTION**  
EVENT SEQUENCE NUMBER: **5**  
EVENT RESPONSIBLE AGENCY: **STATE**  
ACTUAL DATE OF EVENT: **02/21/2008**  
ORIGINAL SCHEDULE DATE OF EVENT: **NOT REPORTED**  
NEW SCHEDULE DATE OF EVENT: **NOT REPORTED**

-----  
CA EVENT CODE: **CA375**  
EVENT DESCRIPTION: **INTERIM DECISION FOR NO FURTHER ACTION**  
EVENT SEQUENCE NUMBER: **6**  
EVENT RESPONSIBLE AGENCY: **STATE**  
ACTUAL DATE OF EVENT: **02/21/2008**  
ORIGINAL SCHEDULE DATE OF EVENT: **NOT REPORTED**  
NEW SCHEDULE DATE OF EVENT: **NOT REPORTED**

-----  
CA EVENT CODE: **CA375**  
EVENT DESCRIPTION: **INTERIM DECISION FOR NO FURTHER ACTION**  
EVENT SEQUENCE NUMBER: **7**

**Resource Conservation & Recovery Act - Corrective Action Facilities  
(RCRAC)**

EVENT RESPONSIBLE AGENCY: STATE  
ACTUAL DATE OF EVENT: 02/21/2008  
ORIGINAL SCHEDULE DATE OF EVENT: NOT REPORTED  
NEW SCHEDULE DATE OF EVENT: NOT REPORTED

-----  
CA EVENT CODE: CA375  
EVENT DESCRIPTION: INTERIM DECISION FOR NO FURTHER ACTION  
EVENT SEQUENCE NUMBER: 8  
EVENT RESPONSIBLE AGENCY: STATE  
ACTUAL DATE OF EVENT: 02/21/2008  
ORIGINAL SCHEDULE DATE OF EVENT: NOT REPORTED  
NEW SCHEDULE DATE OF EVENT: NOT REPORTED

-----  
CA EVENT CODE: CA380  
EVENT DESCRIPTION: DATE FOR PUBLIC NOTICE ON PROPOSED REMEDY  
EVENT SEQUENCE NUMBER: 5  
EVENT RESPONSIBLE AGENCY: STATE  
ACTUAL DATE OF EVENT: 09/20/2007  
ORIGINAL SCHEDULE DATE OF EVENT: NOT REPORTED  
NEW SCHEDULE DATE OF EVENT: NOT REPORTED

-----  
CA EVENT CODE: CA380  
EVENT DESCRIPTION: DATE FOR PUBLIC NOTICE ON PROPOSED REMEDY  
EVENT SEQUENCE NUMBER: 6  
EVENT RESPONSIBLE AGENCY: STATE  
ACTUAL DATE OF EVENT: 09/20/2007  
ORIGINAL SCHEDULE DATE OF EVENT: NOT REPORTED  
NEW SCHEDULE DATE OF EVENT: NOT REPORTED

-----  
CA EVENT CODE: CA380  
EVENT DESCRIPTION: DATE FOR PUBLIC NOTICE ON PROPOSED REMEDY  
EVENT SEQUENCE NUMBER: 7  
EVENT RESPONSIBLE AGENCY: STATE  
ACTUAL DATE OF EVENT: 09/20/2007  
ORIGINAL SCHEDULE DATE OF EVENT: NOT REPORTED  
NEW SCHEDULE DATE OF EVENT: NOT REPORTED

-----  
CA EVENT CODE: CA380  
EVENT DESCRIPTION: DATE FOR PUBLIC NOTICE ON PROPOSED REMEDY  
EVENT SEQUENCE NUMBER: 8  
EVENT RESPONSIBLE AGENCY: STATE  
ACTUAL DATE OF EVENT: 09/20/2007

**Resource Conservation & Recovery Act - Corrective Action Facilities  
(RCRAC)**

ORIGINAL SCHEDULE DATE OF EVENT: NOT REPORTED

NEW SCHEDULE DATE OF EVENT: NOT REPORTED

-----  
CA EVENT CODE: CA380

EVENT DESCRIPTION: DATE FOR PUBLIC NOTICE ON PROPOSED REMEDY

EVENT SEQUENCE NUMBER: 9

EVENT RESPONSIBLE AGENCY: STATE

ACTUAL DATE OF EVENT: 09/20/2007

ORIGINAL SCHEDULE DATE OF EVENT: NOT REPORTED

NEW SCHEDULE DATE OF EVENT: NOT REPORTED

-----  
CA EVENT CODE: CA550RC

EVENT DESCRIPTION: REMEDY CONSTRUCTION-REMEDY CONSTRUCTED

EVENT SEQUENCE NUMBER: 5

EVENT RESPONSIBLE AGENCY: STATE

ACTUAL DATE OF EVENT: 01/08/2007

ORIGINAL SCHEDULE DATE OF EVENT: NOT REPORTED

NEW SCHEDULE DATE OF EVENT: NOT REPORTED

-----  
CA EVENT CODE: CA400

EVENT DESCRIPTION: REMEDY DECISION

EVENT SEQUENCE NUMBER: 7

EVENT RESPONSIBLE AGENCY: STATE

ACTUAL DATE OF EVENT: 01/08/2007

ORIGINAL SCHEDULE DATE OF EVENT: NOT REPORTED

NEW SCHEDULE DATE OF EVENT: NOT REPORTED

-----  
CA EVENT CODE: CA770NG

EVENT DESCRIPTION: ENGINEERING CONTROLS ESTABLISHED-NON-GROUNDWATER CONTROL

EVENT SEQUENCE NUMBER: 2

EVENT RESPONSIBLE AGENCY: STATE

ACTUAL DATE OF EVENT: NOT REPORTED

ORIGINAL SCHEDULE DATE OF EVENT: 01/01/2007

NEW SCHEDULE DATE OF EVENT: NOT REPORTED

-----  
CA EVENT CODE: CA770NG

EVENT DESCRIPTION: ENGINEERING CONTROLS ESTABLISHED-NON-GROUNDWATER CONTROL

EVENT SEQUENCE NUMBER: 1

EVENT RESPONSIBLE AGENCY: STATE

ACTUAL DATE OF EVENT: 03/01/2006

ORIGINAL SCHEDULE DATE OF EVENT: NOT REPORTED

NEW SCHEDULE DATE OF EVENT: NOT REPORTED

**Resource Conservation & Recovery Act - Corrective Action Facilities  
(RCRAC)**

-----  
CA EVENT CODE: **CA200**  
EVENT DESCRIPTION: **INVESTIGATION COMPLETE**  
EVENT SEQUENCE NUMBER: **120**  
EVENT RESPONSIBLE AGENCY: **STATE**  
ACTUAL DATE OF EVENT: **03/01/2006**  
ORIGINAL SCHEDULE DATE OF EVENT: **NOT REPORTED**  
NEW SCHEDULE DATE OF EVENT: **NOT REPORTED**

-----  
CA EVENT CODE: **CA200**  
EVENT DESCRIPTION: **INVESTIGATION COMPLETE**  
EVENT SEQUENCE NUMBER: **121**  
EVENT RESPONSIBLE AGENCY: **STATE**  
ACTUAL DATE OF EVENT: **03/01/2006**  
ORIGINAL SCHEDULE DATE OF EVENT: **NOT REPORTED**  
NEW SCHEDULE DATE OF EVENT: **NOT REPORTED**

-----  
CA EVENT CODE: **CA200**  
EVENT DESCRIPTION: **INVESTIGATION COMPLETE**  
EVENT SEQUENCE NUMBER: **119**  
EVENT RESPONSIBLE AGENCY: **STATE**  
ACTUAL DATE OF EVENT: **12/29/2005**  
ORIGINAL SCHEDULE DATE OF EVENT: **NOT REPORTED**  
NEW SCHEDULE DATE OF EVENT: **NOT REPORTED**

-----  
CA EVENT CODE: **CA375**  
EVENT DESCRIPTION: **INTERIM DECISION FOR NO FURTHER ACTION**  
EVENT SEQUENCE NUMBER: **9**  
EVENT RESPONSIBLE AGENCY: **STATE**  
ACTUAL DATE OF EVENT: **11/09/2005**  
ORIGINAL SCHEDULE DATE OF EVENT: **NOT REPORTED**  
NEW SCHEDULE DATE OF EVENT: **NOT REPORTED**

-----  
CA EVENT CODE: **CA375**  
EVENT DESCRIPTION: **INTERIM DECISION FOR NO FURTHER ACTION**  
EVENT SEQUENCE NUMBER: **10**  
EVENT RESPONSIBLE AGENCY: **STATE**  
ACTUAL DATE OF EVENT: **11/09/2005**  
ORIGINAL SCHEDULE DATE OF EVENT: **NOT REPORTED**  
NEW SCHEDULE DATE OF EVENT: **NOT REPORTED**

-----  
CA EVENT CODE: **CA375**

**Resource Conservation & Recovery Act - Corrective Action Facilities  
(RCRAC)**

EVENT DESCRIPTION: **INTERIM DECISION FOR NO FURTHER ACTION**  
EVENT SEQUENCE NUMBER: **11**  
EVENT RESPONSIBLE AGENCY: **STATE**  
ACTUAL DATE OF EVENT: **11/09/2005**  
ORIGINAL SCHEDULE DATE OF EVENT: **NOT REPORTED**  
NEW SCHEDULE DATE OF EVENT: **NOT REPORTED**

-----  
CA EVENT CODE: **CA375**  
EVENT DESCRIPTION: **INTERIM DECISION FOR NO FURTHER ACTION**  
EVENT SEQUENCE NUMBER: **12**  
EVENT RESPONSIBLE AGENCY: **STATE**  
ACTUAL DATE OF EVENT: **11/09/2005**  
ORIGINAL SCHEDULE DATE OF EVENT: **NOT REPORTED**  
NEW SCHEDULE DATE OF EVENT: **NOT REPORTED**

-----  
CA EVENT CODE: **CA200**  
EVENT DESCRIPTION: **INVESTIGATION COMPLETE**  
EVENT SEQUENCE NUMBER: **114**  
EVENT RESPONSIBLE AGENCY: **STATE**  
ACTUAL DATE OF EVENT: **11/02/2005**  
ORIGINAL SCHEDULE DATE OF EVENT: **NOT REPORTED**  
NEW SCHEDULE DATE OF EVENT: **NOT REPORTED**

-----  
CA EVENT CODE: **CA200**  
EVENT DESCRIPTION: **INVESTIGATION COMPLETE**  
EVENT SEQUENCE NUMBER: **115**  
EVENT RESPONSIBLE AGENCY: **STATE**  
ACTUAL DATE OF EVENT: **11/02/2005**  
ORIGINAL SCHEDULE DATE OF EVENT: **NOT REPORTED**  
NEW SCHEDULE DATE OF EVENT: **NOT REPORTED**

-----  
CA EVENT CODE: **CA200**  
EVENT DESCRIPTION: **INVESTIGATION COMPLETE**  
EVENT SEQUENCE NUMBER: **118**  
EVENT RESPONSIBLE AGENCY: **STATE**  
ACTUAL DATE OF EVENT: **10/26/2005**  
ORIGINAL SCHEDULE DATE OF EVENT: **NOT REPORTED**  
NEW SCHEDULE DATE OF EVENT: **NOT REPORTED**

-----  
CA EVENT CODE: **CA190**  
EVENT DESCRIPTION: **INVESTIGATION REPORT RECEIVED**  
EVENT SEQUENCE NUMBER: **32**

**Resource Conservation & Recovery Act - Corrective Action Facilities  
(RCRAC)**

EVENT RESPONSIBLE AGENCY: STATE  
ACTUAL DATE OF EVENT: 09/21/2005  
ORIGINAL SCHEDULE DATE OF EVENT: NOT REPORTED  
NEW SCHEDULE DATE OF EVENT: NOT REPORTED

-----  
CA EVENT CODE: CA200  
EVENT DESCRIPTION: INVESTIGATION COMPLETE  
EVENT SEQUENCE NUMBER: 116  
EVENT RESPONSIBLE AGENCY: STATE  
ACTUAL DATE OF EVENT: 09/13/2005  
ORIGINAL SCHEDULE DATE OF EVENT: NOT REPORTED  
NEW SCHEDULE DATE OF EVENT: NOT REPORTED

-----  
CA EVENT CODE: CA200  
EVENT DESCRIPTION: INVESTIGATION COMPLETE  
EVENT SEQUENCE NUMBER: 117  
EVENT RESPONSIBLE AGENCY: STATE  
ACTUAL DATE OF EVENT: 09/13/2005  
ORIGINAL SCHEDULE DATE OF EVENT: NOT REPORTED  
NEW SCHEDULE DATE OF EVENT: NOT REPORTED

-----  
CA EVENT CODE: CA370  
EVENT DESCRIPTION: PETITION FOR NO FUR. ACTION RECEIPT DATE  
EVENT SEQUENCE NUMBER: 32  
EVENT RESPONSIBLE AGENCY: STATE  
ACTUAL DATE OF EVENT: 08/30/2005  
ORIGINAL SCHEDULE DATE OF EVENT: NOT REPORTED  
NEW SCHEDULE DATE OF EVENT: NOT REPORTED

-----  
CA EVENT CODE: CA370  
EVENT DESCRIPTION: PETITION FOR NO FUR. ACTION RECEIPT DATE  
EVENT SEQUENCE NUMBER: 33  
EVENT RESPONSIBLE AGENCY: STATE  
ACTUAL DATE OF EVENT: 08/30/2005  
ORIGINAL SCHEDULE DATE OF EVENT: NOT REPORTED  
NEW SCHEDULE DATE OF EVENT: NOT REPORTED

-----  
CA EVENT CODE: CA370  
EVENT DESCRIPTION: PETITION FOR NO FUR. ACTION RECEIPT DATE  
EVENT SEQUENCE NUMBER: 34  
EVENT RESPONSIBLE AGENCY: STATE  
ACTUAL DATE OF EVENT: 08/30/2005



**Resource Conservation & Recovery Act - Corrective Action Facilities  
(RCRAC)**

ORIGINAL SCHEDULE DATE OF EVENT: NOT REPORTED  
NEW SCHEDULE DATE OF EVENT: NOT REPORTED

-----  
CA EVENT CODE: CA370  
EVENT DESCRIPTION: PETITION FOR NO FUR. ACTION RECEIPT DATE  
EVENT SEQUENCE NUMBER: 35  
EVENT RESPONSIBLE AGENCY: STATE  
ACTUAL DATE OF EVENT: 08/30/2005  
ORIGINAL SCHEDULE DATE OF EVENT: NOT REPORTED  
NEW SCHEDULE DATE OF EVENT: NOT REPORTED

-----  
CA EVENT CODE: CA370  
EVENT DESCRIPTION: PETITION FOR NO FUR. ACTION RECEIPT DATE  
EVENT SEQUENCE NUMBER: 36  
EVENT RESPONSIBLE AGENCY: STATE  
ACTUAL DATE OF EVENT: 08/30/2005  
ORIGINAL SCHEDULE DATE OF EVENT: NOT REPORTED  
NEW SCHEDULE DATE OF EVENT: NOT REPORTED

-----  
CA EVENT CODE: CA400  
EVENT DESCRIPTION: REMEDY DECISION  
EVENT SEQUENCE NUMBER: 2  
EVENT RESPONSIBLE AGENCY: STATE  
ACTUAL DATE OF EVENT: 08/02/2005  
ORIGINAL SCHEDULE DATE OF EVENT: NOT REPORTED  
NEW SCHEDULE DATE OF EVENT: NOT REPORTED

-----  
CA EVENT CODE: CA200  
EVENT DESCRIPTION: INVESTIGATION COMPLETE  
EVENT SEQUENCE NUMBER: 122  
EVENT RESPONSIBLE AGENCY: STATE  
ACTUAL DATE OF EVENT: 07/19/2005  
ORIGINAL SCHEDULE DATE OF EVENT: NOT REPORTED  
NEW SCHEDULE DATE OF EVENT: NOT REPORTED

-----  
CA EVENT CODE: CA200  
EVENT DESCRIPTION: INVESTIGATION COMPLETE  
EVENT SEQUENCE NUMBER: 128  
EVENT RESPONSIBLE AGENCY: STATE  
ACTUAL DATE OF EVENT: 07/12/2005  
ORIGINAL SCHEDULE DATE OF EVENT: NOT REPORTED  
NEW SCHEDULE DATE OF EVENT: NOT REPORTED

**Resource Conservation & Recovery Act - Corrective Action Facilities  
(RCRAC)**

-----  
CA EVENT CODE: **CA200**  
EVENT DESCRIPTION: **INVESTIGATION COMPLETE**  
EVENT SEQUENCE NUMBER: **113**  
EVENT RESPONSIBLE AGENCY: **STATE**  
ACTUAL DATE OF EVENT: **06/06/2005**  
ORIGINAL SCHEDULE DATE OF EVENT: **NOT REPORTED**  
NEW SCHEDULE DATE OF EVENT: **NOT REPORTED**

-----  
CA EVENT CODE: **CA400**  
EVENT DESCRIPTION: **REMEDY DECISION**  
EVENT SEQUENCE NUMBER: **1**  
EVENT RESPONSIBLE AGENCY: **STATE**  
ACTUAL DATE OF EVENT: **05/26/2005**  
ORIGINAL SCHEDULE DATE OF EVENT: **NOT REPORTED**  
NEW SCHEDULE DATE OF EVENT: **NOT REPORTED**

-----  
CA EVENT CODE: **CA200**  
EVENT DESCRIPTION: **INVESTIGATION COMPLETE**  
EVENT SEQUENCE NUMBER: **125**  
EVENT RESPONSIBLE AGENCY: **STATE**  
ACTUAL DATE OF EVENT: **05/05/2005**  
ORIGINAL SCHEDULE DATE OF EVENT: **NOT REPORTED**  
NEW SCHEDULE DATE OF EVENT: **NOT REPORTED**

-----  
CA EVENT CODE: **CA200**  
EVENT DESCRIPTION: **INVESTIGATION COMPLETE**  
EVENT SEQUENCE NUMBER: **126**  
EVENT RESPONSIBLE AGENCY: **STATE**  
ACTUAL DATE OF EVENT: **05/05/2005**  
ORIGINAL SCHEDULE DATE OF EVENT: **NOT REPORTED**  
NEW SCHEDULE DATE OF EVENT: **NOT REPORTED**

-----  
CA EVENT CODE: **CA200**  
EVENT DESCRIPTION: **INVESTIGATION COMPLETE**  
EVENT SEQUENCE NUMBER: **112**  
EVENT RESPONSIBLE AGENCY: **STATE**  
ACTUAL DATE OF EVENT: **05/03/2005**  
ORIGINAL SCHEDULE DATE OF EVENT: **NOT REPORTED**  
NEW SCHEDULE DATE OF EVENT: **NOT REPORTED**

-----  
CA EVENT CODE: **CA200**

**Resource Conservation & Recovery Act - Corrective Action Facilities  
(RCRAC)**

EVENT DESCRIPTION: **INVESTIGATION COMPLETE**  
EVENT SEQUENCE NUMBER: **127**  
EVENT RESPONSIBLE AGENCY: **STATE**  
ACTUAL DATE OF EVENT: **05/02/2005**  
ORIGINAL SCHEDULE DATE OF EVENT: **NOT REPORTED**  
NEW SCHEDULE DATE OF EVENT: **NOT REPORTED**

-----  
CA EVENT CODE: **CA375**  
EVENT DESCRIPTION: **INTERIM DECISION FOR NO FURTHER ACTION**  
EVENT SEQUENCE NUMBER: **13**  
EVENT RESPONSIBLE AGENCY: **STATE**  
ACTUAL DATE OF EVENT: **04/06/2005**  
ORIGINAL SCHEDULE DATE OF EVENT: **NOT REPORTED**  
NEW SCHEDULE DATE OF EVENT: **NOT REPORTED**

-----  
CA EVENT CODE: **CA190**  
EVENT DESCRIPTION: **INVESTIGATION REPORT RECEIVED**  
EVENT SEQUENCE NUMBER: **31**  
EVENT RESPONSIBLE AGENCY: **STATE**  
ACTUAL DATE OF EVENT: **03/23/2005**  
ORIGINAL SCHEDULE DATE OF EVENT: **NOT REPORTED**  
NEW SCHEDULE DATE OF EVENT: **NOT REPORTED**

-----  
CA EVENT CODE: **CA370**  
EVENT DESCRIPTION: **PETITION FOR NO FUR. ACTION RECEIPT DATE**  
EVENT SEQUENCE NUMBER: **27**  
EVENT RESPONSIBLE AGENCY: **STATE**  
ACTUAL DATE OF EVENT: **02/07/2005**  
ORIGINAL SCHEDULE DATE OF EVENT: **NOT REPORTED**  
NEW SCHEDULE DATE OF EVENT: **NOT REPORTED**

-----  
CA EVENT CODE: **CA370**  
EVENT DESCRIPTION: **PETITION FOR NO FUR. ACTION RECEIPT DATE**  
EVENT SEQUENCE NUMBER: **28**  
EVENT RESPONSIBLE AGENCY: **STATE**  
ACTUAL DATE OF EVENT: **02/07/2005**  
ORIGINAL SCHEDULE DATE OF EVENT: **NOT REPORTED**  
NEW SCHEDULE DATE OF EVENT: **NOT REPORTED**

-----  
CA EVENT CODE: **CA370**  
EVENT DESCRIPTION: **PETITION FOR NO FUR. ACTION RECEIPT DATE**  
EVENT SEQUENCE NUMBER: **29**

**Resource Conservation & Recovery Act - Corrective Action Facilities  
(RCRAC)**

EVENT RESPONSIBLE AGENCY: STATE  
ACTUAL DATE OF EVENT: 02/07/2005  
ORIGINAL SCHEDULE DATE OF EVENT: NOT REPORTED  
NEW SCHEDULE DATE OF EVENT: NOT REPORTED

-----  
CA EVENT CODE: CA370  
EVENT DESCRIPTION: PETITION FOR NO FUR. ACTION RECEIPT DATE  
EVENT SEQUENCE NUMBER: 30  
EVENT RESPONSIBLE AGENCY: STATE  
ACTUAL DATE OF EVENT: 02/07/2005  
ORIGINAL SCHEDULE DATE OF EVENT: NOT REPORTED  
NEW SCHEDULE DATE OF EVENT: NOT REPORTED

-----  
CA EVENT CODE: CA370  
EVENT DESCRIPTION: PETITION FOR NO FUR. ACTION RECEIPT DATE  
EVENT SEQUENCE NUMBER: 31  
EVENT RESPONSIBLE AGENCY: STATE  
ACTUAL DATE OF EVENT: 02/07/2005  
ORIGINAL SCHEDULE DATE OF EVENT: NOT REPORTED  
NEW SCHEDULE DATE OF EVENT: NOT REPORTED

-----  
CA EVENT CODE: CA200  
EVENT DESCRIPTION: INVESTIGATION COMPLETE  
EVENT SEQUENCE NUMBER: 104  
EVENT RESPONSIBLE AGENCY: STATE  
ACTUAL DATE OF EVENT: 12/20/2004  
ORIGINAL SCHEDULE DATE OF EVENT: NOT REPORTED  
NEW SCHEDULE DATE OF EVENT: NOT REPORTED

-----  
CA EVENT CODE: CA190  
EVENT DESCRIPTION: INVESTIGATION REPORT RECEIVED  
EVENT SEQUENCE NUMBER: 26  
EVENT RESPONSIBLE AGENCY: STATE  
ACTUAL DATE OF EVENT: 12/16/2004  
ORIGINAL SCHEDULE DATE OF EVENT: NOT REPORTED  
NEW SCHEDULE DATE OF EVENT: NOT REPORTED

-----  
CA EVENT CODE: CA190  
EVENT DESCRIPTION: INVESTIGATION REPORT RECEIVED  
EVENT SEQUENCE NUMBER: 27  
EVENT RESPONSIBLE AGENCY: STATE  
ACTUAL DATE OF EVENT: 12/16/2004

**Resource Conservation & Recovery Act - Corrective Action Facilities  
(RCRAC)**

ORIGINAL SCHEDULE DATE OF EVENT: NOT REPORTED  
NEW SCHEDULE DATE OF EVENT: NOT REPORTED

-----  
CA EVENT CODE: CA190  
EVENT DESCRIPTION: INVESTIGATION REPORT RECEIVED  
EVENT SEQUENCE NUMBER: 30  
EVENT RESPONSIBLE AGENCY: STATE  
ACTUAL DATE OF EVENT: 12/16/2004  
ORIGINAL SCHEDULE DATE OF EVENT: NOT REPORTED  
NEW SCHEDULE DATE OF EVENT: NOT REPORTED

-----  
CA EVENT CODE: CA160  
EVENT DESCRIPTION: INVESTIGATION SUPPLEMENTAL INFORMATION RECEIVED  
EVENT SEQUENCE NUMBER: 5  
EVENT RESPONSIBLE AGENCY: STATE  
ACTUAL DATE OF EVENT: 11/12/2004  
ORIGINAL SCHEDULE DATE OF EVENT: NOT REPORTED  
NEW SCHEDULE DATE OF EVENT: NOT REPORTED

-----  
CA EVENT CODE: CA160  
EVENT DESCRIPTION: INVESTIGATION SUPPLEMENTAL INFORMATION RECEIVED  
EVENT SEQUENCE NUMBER: 6  
EVENT RESPONSIBLE AGENCY: STATE  
ACTUAL DATE OF EVENT: 11/12/2004  
ORIGINAL SCHEDULE DATE OF EVENT: NOT REPORTED  
NEW SCHEDULE DATE OF EVENT: NOT REPORTED

-----  
CA EVENT CODE: CA160  
EVENT DESCRIPTION: INVESTIGATION SUPPLEMENTAL INFORMATION RECEIVED  
EVENT SEQUENCE NUMBER: 7  
EVENT RESPONSIBLE AGENCY: STATE  
ACTUAL DATE OF EVENT: 11/12/2004  
ORIGINAL SCHEDULE DATE OF EVENT: NOT REPORTED  
NEW SCHEDULE DATE OF EVENT: NOT REPORTED

-----  
CA EVENT CODE: CA300  
EVENT DESCRIPTION: CMS WORKPLAN APPROVED  
EVENT SEQUENCE NUMBER: 2  
EVENT RESPONSIBLE AGENCY: STATE  
ACTUAL DATE OF EVENT: 10/22/2004  
ORIGINAL SCHEDULE DATE OF EVENT: NOT REPORTED  
NEW SCHEDULE DATE OF EVENT: NOT REPORTED

**Resource Conservation & Recovery Act - Corrective Action Facilities  
(RCRAC)**

-----  
CA EVENT CODE: **CA300**  
EVENT DESCRIPTION: **CMS WORKPLAN APPROVED**  
EVENT SEQUENCE NUMBER: **3**  
EVENT RESPONSIBLE AGENCY: **STATE**  
ACTUAL DATE OF EVENT: **10/22/2004**  
ORIGINAL SCHEDULE DATE OF EVENT: **NOT REPORTED**  
NEW SCHEDULE DATE OF EVENT: **NOT REPORTED**

-----  
CA EVENT CODE: **CA200**  
EVENT DESCRIPTION: **INVESTIGATION COMPLETE**  
EVENT SEQUENCE NUMBER: **102**  
EVENT RESPONSIBLE AGENCY: **STATE**  
ACTUAL DATE OF EVENT: **10/07/2004**  
ORIGINAL SCHEDULE DATE OF EVENT: **NOT REPORTED**  
NEW SCHEDULE DATE OF EVENT: **NOT REPORTED**

-----  
CA EVENT CODE: **CA200**  
EVENT DESCRIPTION: **INVESTIGATION COMPLETE**  
EVENT SEQUENCE NUMBER: **103**  
EVENT RESPONSIBLE AGENCY: **STATE**  
ACTUAL DATE OF EVENT: **10/07/2004**  
ORIGINAL SCHEDULE DATE OF EVENT: **NOT REPORTED**  
NEW SCHEDULE DATE OF EVENT: **NOT REPORTED**

-----  
CA EVENT CODE: **CA190**  
EVENT DESCRIPTION: **INVESTIGATION REPORT RECEIVED**  
EVENT SEQUENCE NUMBER: **28**  
EVENT RESPONSIBLE AGENCY: **STATE**  
ACTUAL DATE OF EVENT: **10/05/2004**  
ORIGINAL SCHEDULE DATE OF EVENT: **NOT REPORTED**  
NEW SCHEDULE DATE OF EVENT: **NOT REPORTED**

-----  
CA EVENT CODE: **CA190**  
EVENT DESCRIPTION: **INVESTIGATION REPORT RECEIVED**  
EVENT SEQUENCE NUMBER: **13**  
EVENT RESPONSIBLE AGENCY: **STATE**  
ACTUAL DATE OF EVENT: **09/17/2004**  
ORIGINAL SCHEDULE DATE OF EVENT: **NOT REPORTED**  
NEW SCHEDULE DATE OF EVENT: **NOT REPORTED**

-----  
CA EVENT CODE: **CA380**

**Resource Conservation & Recovery Act - Corrective Action Facilities  
(RCRAC)**

EVENT DESCRIPTION: **DATE FOR PUBLIC NOTICE ON PROPOSED REMEDY**  
EVENT SEQUENCE NUMBER: **4**  
EVENT RESPONSIBLE AGENCY: **STATE**  
ACTUAL DATE OF EVENT: **08/11/2004**  
ORIGINAL SCHEDULE DATE OF EVENT: **NOT REPORTED**  
NEW SCHEDULE DATE OF EVENT: **NOT REPORTED**

-----  
CA EVENT CODE: **CA305**  
EVENT DESCRIPTION: **CMS SUPPLEMENTAL INFO REQ BY AGENCY**  
EVENT SEQUENCE NUMBER: **1**  
EVENT RESPONSIBLE AGENCY: **STATE**  
ACTUAL DATE OF EVENT: **07/21/2004**  
ORIGINAL SCHEDULE DATE OF EVENT: **NOT REPORTED**  
NEW SCHEDULE DATE OF EVENT: **NOT REPORTED**

-----  
CA EVENT CODE: **CA260**  
EVENT DESCRIPTION: **CMS WORKPLAN RECEIVED**  
EVENT SEQUENCE NUMBER: **3**  
EVENT RESPONSIBLE AGENCY: **STATE**  
ACTUAL DATE OF EVENT: **07/12/2004**  
ORIGINAL SCHEDULE DATE OF EVENT: **NOT REPORTED**  
NEW SCHEDULE DATE OF EVENT: **NOT REPORTED**

-----  
CA EVENT CODE: **CA370**  
EVENT DESCRIPTION: **PETITION FOR NO FUR. ACTION RECEIPT DATE**  
EVENT SEQUENCE NUMBER: **24**  
EVENT RESPONSIBLE AGENCY: **STATE**  
ACTUAL DATE OF EVENT: **06/28/2004**  
ORIGINAL SCHEDULE DATE OF EVENT: **NOT REPORTED**  
NEW SCHEDULE DATE OF EVENT: **NOT REPORTED**

-----  
CA EVENT CODE: **CA370**  
EVENT DESCRIPTION: **PETITION FOR NO FUR. ACTION RECEIPT DATE**  
EVENT SEQUENCE NUMBER: **25**  
EVENT RESPONSIBLE AGENCY: **STATE**  
ACTUAL DATE OF EVENT: **06/28/2004**  
ORIGINAL SCHEDULE DATE OF EVENT: **NOT REPORTED**  
NEW SCHEDULE DATE OF EVENT: **NOT REPORTED**

-----  
CA EVENT CODE: **CA370**  
EVENT DESCRIPTION: **PETITION FOR NO FUR. ACTION RECEIPT DATE**  
EVENT SEQUENCE NUMBER: **26**

**Resource Conservation & Recovery Act - Corrective Action Facilities  
(RCRAC)**

EVENT RESPONSIBLE AGENCY: **STATE**  
ACTUAL DATE OF EVENT: **06/28/2004**  
ORIGINAL SCHEDULE DATE OF EVENT: **NOT REPORTED**  
NEW SCHEDULE DATE OF EVENT: **NOT REPORTED**

-----  
CA EVENT CODE: **CA155**  
EVENT DESCRIPTION: **INVESTIGATION SUPPLEMENTAL INFO REQ BY AGENCY**  
EVENT SEQUENCE NUMBER: **4**  
EVENT RESPONSIBLE AGENCY: **STATE**  
ACTUAL DATE OF EVENT: **06/25/2004**  
ORIGINAL SCHEDULE DATE OF EVENT: **NOT REPORTED**  
NEW SCHEDULE DATE OF EVENT: **NOT REPORTED**

-----  
CA EVENT CODE: **CA155**  
EVENT DESCRIPTION: **INVESTIGATION SUPPLEMENTAL INFO REQ BY AGENCY**  
EVENT SEQUENCE NUMBER: **5**  
EVENT RESPONSIBLE AGENCY: **STATE**  
ACTUAL DATE OF EVENT: **06/25/2004**  
ORIGINAL SCHEDULE DATE OF EVENT: **NOT REPORTED**  
NEW SCHEDULE DATE OF EVENT: **NOT REPORTED**

-----  
CA EVENT CODE: **CA200**  
EVENT DESCRIPTION: **INVESTIGATION COMPLETE**  
EVENT SEQUENCE NUMBER: **47**  
EVENT RESPONSIBLE AGENCY: **STATE**  
ACTUAL DATE OF EVENT: **06/25/2004**  
ORIGINAL SCHEDULE DATE OF EVENT: **NOT REPORTED**  
NEW SCHEDULE DATE OF EVENT: **NOT REPORTED**

-----  
CA EVENT CODE: **CA200**  
EVENT DESCRIPTION: **INVESTIGATION COMPLETE**  
EVENT SEQUENCE NUMBER: **48**  
EVENT RESPONSIBLE AGENCY: **STATE**  
ACTUAL DATE OF EVENT: **06/25/2004**  
ORIGINAL SCHEDULE DATE OF EVENT: **NOT REPORTED**  
NEW SCHEDULE DATE OF EVENT: **NOT REPORTED**

-----  
CA EVENT CODE: **CA200**  
EVENT DESCRIPTION: **INVESTIGATION COMPLETE**  
EVENT SEQUENCE NUMBER: **67**  
EVENT RESPONSIBLE AGENCY: **STATE**  
ACTUAL DATE OF EVENT: **06/25/2004**



**Resource Conservation & Recovery Act - Corrective Action Facilities  
(RCRAC)**

ORIGINAL SCHEDULE DATE OF EVENT: NOT REPORTED  
NEW SCHEDULE DATE OF EVENT: NOT REPORTED

-----  
CA EVENT CODE: CA200  
EVENT DESCRIPTION: INVESTIGATION COMPLETE  
EVENT SEQUENCE NUMBER: 68  
EVENT RESPONSIBLE AGENCY: STATE  
ACTUAL DATE OF EVENT: 06/25/2004  
ORIGINAL SCHEDULE DATE OF EVENT: NOT REPORTED  
NEW SCHEDULE DATE OF EVENT: NOT REPORTED

-----  
CA EVENT CODE: CA200  
EVENT DESCRIPTION: INVESTIGATION COMPLETE  
EVENT SEQUENCE NUMBER: 74  
EVENT RESPONSIBLE AGENCY: STATE  
ACTUAL DATE OF EVENT: 06/25/2004  
ORIGINAL SCHEDULE DATE OF EVENT: NOT REPORTED  
NEW SCHEDULE DATE OF EVENT: NOT REPORTED

-----  
CA EVENT CODE: CA200  
EVENT DESCRIPTION: INVESTIGATION COMPLETE  
EVENT SEQUENCE NUMBER: 130  
EVENT RESPONSIBLE AGENCY: STATE  
ACTUAL DATE OF EVENT: 06/25/2004  
ORIGINAL SCHEDULE DATE OF EVENT: NOT REPORTED  
NEW SCHEDULE DATE OF EVENT: NOT REPORTED

-----  
CA EVENT CODE: CA160  
EVENT DESCRIPTION: INVESTIGATION SUPPLEMENTAL INFORMATION RECEIVED  
EVENT SEQUENCE NUMBER: 4  
EVENT RESPONSIBLE AGENCY: STATE  
ACTUAL DATE OF EVENT: 06/18/2004  
ORIGINAL SCHEDULE DATE OF EVENT: NOT REPORTED  
NEW SCHEDULE DATE OF EVENT: NOT REPORTED

-----  
CA EVENT CODE: CA190  
EVENT DESCRIPTION: INVESTIGATION REPORT RECEIVED  
EVENT SEQUENCE NUMBER: 11  
EVENT RESPONSIBLE AGENCY: STATE  
ACTUAL DATE OF EVENT: 06/18/2004  
ORIGINAL SCHEDULE DATE OF EVENT: NOT REPORTED  
NEW SCHEDULE DATE OF EVENT: NOT REPORTED

**Resource Conservation & Recovery Act - Corrective Action Facilities  
(RCRAC)**

-----  
CA EVENT CODE: **CA190**  
EVENT DESCRIPTION: **INVESTIGATION REPORT RECEIVED**  
EVENT SEQUENCE NUMBER: **12**  
EVENT RESPONSIBLE AGENCY: **STATE**  
ACTUAL DATE OF EVENT: **06/18/2004**  
ORIGINAL SCHEDULE DATE OF EVENT: **NOT REPORTED**  
NEW SCHEDULE DATE OF EVENT: **NOT REPORTED**

-----  
CA EVENT CODE: **CA200**  
EVENT DESCRIPTION: **INVESTIGATION COMPLETE**  
EVENT SEQUENCE NUMBER: **66**  
EVENT RESPONSIBLE AGENCY: **STATE**  
ACTUAL DATE OF EVENT: **06/09/2004**  
ORIGINAL SCHEDULE DATE OF EVENT: **NOT REPORTED**  
NEW SCHEDULE DATE OF EVENT: **NOT REPORTED**

-----  
CA EVENT CODE: **CA200**  
EVENT DESCRIPTION: **INVESTIGATION COMPLETE**  
EVENT SEQUENCE NUMBER: **129**  
EVENT RESPONSIBLE AGENCY: **STATE**  
ACTUAL DATE OF EVENT: **06/09/2004**  
ORIGINAL SCHEDULE DATE OF EVENT: **NOT REPORTED**  
NEW SCHEDULE DATE OF EVENT: **NOT REPORTED**

-----  
CA EVENT CODE: **CA200**  
EVENT DESCRIPTION: **INVESTIGATION COMPLETE**  
EVENT SEQUENCE NUMBER: **65**  
EVENT RESPONSIBLE AGENCY: **STATE**  
ACTUAL DATE OF EVENT: **06/08/2004**  
ORIGINAL SCHEDULE DATE OF EVENT: **NOT REPORTED**  
NEW SCHEDULE DATE OF EVENT: **NOT REPORTED**

-----  
CA EVENT CODE: **CA260**  
EVENT DESCRIPTION: **CMS WORKPLAN RECEIVED**  
EVENT SEQUENCE NUMBER: **2**  
EVENT RESPONSIBLE AGENCY: **STATE**  
ACTUAL DATE OF EVENT: **05/11/2004**  
ORIGINAL SCHEDULE DATE OF EVENT: **NOT REPORTED**  
NEW SCHEDULE DATE OF EVENT: **NOT REPORTED**

-----  
CA EVENT CODE: **CA250**

**Resource Conservation & Recovery Act - Corrective Action Facilities  
(RCRAC)**

EVENT DESCRIPTION: **CMS IMPOSITION**  
EVENT SEQUENCE NUMBER: **1**  
EVENT RESPONSIBLE AGENCY: **STATE**  
ACTUAL DATE OF EVENT: **04/29/2004**  
ORIGINAL SCHEDULE DATE OF EVENT: **NOT REPORTED**  
NEW SCHEDULE DATE OF EVENT: **NOT REPORTED**

-----  
CA EVENT CODE: **CA250**  
EVENT DESCRIPTION: **CMS IMPOSITION**  
EVENT SEQUENCE NUMBER: **2**  
EVENT RESPONSIBLE AGENCY: **STATE**  
ACTUAL DATE OF EVENT: **04/29/2004**  
ORIGINAL SCHEDULE DATE OF EVENT: **NOT REPORTED**  
NEW SCHEDULE DATE OF EVENT: **NOT REPORTED**

-----  
CA EVENT CODE: **CA200**  
EVENT DESCRIPTION: **INVESTIGATION COMPLETE**  
EVENT SEQUENCE NUMBER: **73**  
EVENT RESPONSIBLE AGENCY: **STATE**  
ACTUAL DATE OF EVENT: **04/16/2004**  
ORIGINAL SCHEDULE DATE OF EVENT: **NOT REPORTED**  
NEW SCHEDULE DATE OF EVENT: **NOT REPORTED**

-----  
CA EVENT CODE: **CA200**  
EVENT DESCRIPTION: **INVESTIGATION COMPLETE**  
EVENT SEQUENCE NUMBER: **100**  
EVENT RESPONSIBLE AGENCY: **STATE**  
ACTUAL DATE OF EVENT: **04/16/2004**  
ORIGINAL SCHEDULE DATE OF EVENT: **NOT REPORTED**  
NEW SCHEDULE DATE OF EVENT: **NOT REPORTED**

-----  
CA EVENT CODE: **CA190**  
EVENT DESCRIPTION: **INVESTIGATION REPORT RECEIVED**  
EVENT SEQUENCE NUMBER: **29**  
EVENT RESPONSIBLE AGENCY: **STATE**  
ACTUAL DATE OF EVENT: **03/25/2004**  
ORIGINAL SCHEDULE DATE OF EVENT: **NOT REPORTED**  
NEW SCHEDULE DATE OF EVENT: **NOT REPORTED**

-----  
CA EVENT CODE: **CA200**  
EVENT DESCRIPTION: **INVESTIGATION COMPLETE**  
EVENT SEQUENCE NUMBER: **92**

**Resource Conservation & Recovery Act - Corrective Action Facilities  
(RCRAC)**

EVENT RESPONSIBLE AGENCY: STATE  
ACTUAL DATE OF EVENT: 03/18/2004  
ORIGINAL SCHEDULE DATE OF EVENT: NOT REPORTED  
NEW SCHEDULE DATE OF EVENT: NOT REPORTED

-----  
CA EVENT CODE: CA200  
EVENT DESCRIPTION: INVESTIGATION COMPLETE  
EVENT SEQUENCE NUMBER: 59  
EVENT RESPONSIBLE AGENCY: STATE  
ACTUAL DATE OF EVENT: 03/08/2004  
ORIGINAL SCHEDULE DATE OF EVENT: NOT REPORTED  
NEW SCHEDULE DATE OF EVENT: NOT REPORTED

-----  
CA EVENT CODE: CA200  
EVENT DESCRIPTION: INVESTIGATION COMPLETE  
EVENT SEQUENCE NUMBER: 91  
EVENT RESPONSIBLE AGENCY: STATE  
ACTUAL DATE OF EVENT: 03/08/2004  
ORIGINAL SCHEDULE DATE OF EVENT: NOT REPORTED  
NEW SCHEDULE DATE OF EVENT: NOT REPORTED

-----  
CA EVENT CODE: CA200  
EVENT DESCRIPTION: INVESTIGATION COMPLETE  
EVENT SEQUENCE NUMBER: 123  
EVENT RESPONSIBLE AGENCY: STATE  
ACTUAL DATE OF EVENT: 03/08/2004  
ORIGINAL SCHEDULE DATE OF EVENT: NOT REPORTED  
NEW SCHEDULE DATE OF EVENT: NOT REPORTED

-----  
CA EVENT CODE: CA340  
EVENT DESCRIPTION: CMS REPORT RECEIVED  
EVENT SEQUENCE NUMBER: 2  
EVENT RESPONSIBLE AGENCY: STATE  
ACTUAL DATE OF EVENT: 02/01/2004  
ORIGINAL SCHEDULE DATE OF EVENT: NOT REPORTED  
NEW SCHEDULE DATE OF EVENT: NOT REPORTED

-----  
CA EVENT CODE: CA370  
EVENT DESCRIPTION: PETITION FOR NO FUR. ACTION RECEIPT DATE  
EVENT SEQUENCE NUMBER: 15  
EVENT RESPONSIBLE AGENCY: STATE  
ACTUAL DATE OF EVENT: 01/28/2004

**Resource Conservation & Recovery Act - Corrective Action Facilities  
(RCRAC)**

ORIGINAL SCHEDULE DATE OF EVENT: NOT REPORTED  
NEW SCHEDULE DATE OF EVENT: NOT REPORTED

-----  
CA EVENT CODE: CA370  
EVENT DESCRIPTION: PETITION FOR NO FUR. ACTION RECEIPT DATE  
EVENT SEQUENCE NUMBER: 16  
EVENT RESPONSIBLE AGENCY: STATE  
ACTUAL DATE OF EVENT: 01/28/2004  
ORIGINAL SCHEDULE DATE OF EVENT: NOT REPORTED  
NEW SCHEDULE DATE OF EVENT: NOT REPORTED

-----  
CA EVENT CODE: CA370  
EVENT DESCRIPTION: PETITION FOR NO FUR. ACTION RECEIPT DATE  
EVENT SEQUENCE NUMBER: 17  
EVENT RESPONSIBLE AGENCY: STATE  
ACTUAL DATE OF EVENT: 01/28/2004  
ORIGINAL SCHEDULE DATE OF EVENT: NOT REPORTED  
NEW SCHEDULE DATE OF EVENT: NOT REPORTED

-----  
CA EVENT CODE: CA370  
EVENT DESCRIPTION: PETITION FOR NO FUR. ACTION RECEIPT DATE  
EVENT SEQUENCE NUMBER: 18  
EVENT RESPONSIBLE AGENCY: STATE  
ACTUAL DATE OF EVENT: 01/28/2004  
ORIGINAL SCHEDULE DATE OF EVENT: NOT REPORTED  
NEW SCHEDULE DATE OF EVENT: NOT REPORTED

-----  
CA EVENT CODE: CA370  
EVENT DESCRIPTION: PETITION FOR NO FUR. ACTION RECEIPT DATE  
EVENT SEQUENCE NUMBER: 19  
EVENT RESPONSIBLE AGENCY: STATE  
ACTUAL DATE OF EVENT: 01/28/2004  
ORIGINAL SCHEDULE DATE OF EVENT: NOT REPORTED  
NEW SCHEDULE DATE OF EVENT: NOT REPORTED

-----  
CA EVENT CODE: CA370  
EVENT DESCRIPTION: PETITION FOR NO FUR. ACTION RECEIPT DATE  
EVENT SEQUENCE NUMBER: 20  
EVENT RESPONSIBLE AGENCY: STATE  
ACTUAL DATE OF EVENT: 01/28/2004  
ORIGINAL SCHEDULE DATE OF EVENT: NOT REPORTED  
NEW SCHEDULE DATE OF EVENT: NOT REPORTED

**Resource Conservation & Recovery Act - Corrective Action Facilities  
(RCRAC)**

-----  
CA EVENT CODE: **CA370**  
EVENT DESCRIPTION: **PETITION FOR NO FUR. ACTION RECEIPT DATE**  
EVENT SEQUENCE NUMBER: **21**  
EVENT RESPONSIBLE AGENCY: **STATE**  
ACTUAL DATE OF EVENT: **01/28/2004**  
ORIGINAL SCHEDULE DATE OF EVENT: **NOT REPORTED**  
NEW SCHEDULE DATE OF EVENT: **NOT REPORTED**

-----  
CA EVENT CODE: **CA370**  
EVENT DESCRIPTION: **PETITION FOR NO FUR. ACTION RECEIPT DATE**  
EVENT SEQUENCE NUMBER: **22**  
EVENT RESPONSIBLE AGENCY: **STATE**  
ACTUAL DATE OF EVENT: **01/28/2004**  
ORIGINAL SCHEDULE DATE OF EVENT: **NOT REPORTED**  
NEW SCHEDULE DATE OF EVENT: **NOT REPORTED**

-----  
CA EVENT CODE: **CA370**  
EVENT DESCRIPTION: **PETITION FOR NO FUR. ACTION RECEIPT DATE**  
EVENT SEQUENCE NUMBER: **23**  
EVENT RESPONSIBLE AGENCY: **STATE**  
ACTUAL DATE OF EVENT: **01/28/2004**  
ORIGINAL SCHEDULE DATE OF EVENT: **NOT REPORTED**  
NEW SCHEDULE DATE OF EVENT: **NOT REPORTED**

-----  
CA EVENT CODE: **CA200**  
EVENT DESCRIPTION: **INVESTIGATION COMPLETE**  
EVENT SEQUENCE NUMBER: **51**  
EVENT RESPONSIBLE AGENCY: **STATE**  
ACTUAL DATE OF EVENT: **01/23/2004**  
ORIGINAL SCHEDULE DATE OF EVENT: **NOT REPORTED**  
NEW SCHEDULE DATE OF EVENT: **NOT REPORTED**

-----  
CA EVENT CODE: **CA200**  
EVENT DESCRIPTION: **INVESTIGATION COMPLETE**  
EVENT SEQUENCE NUMBER: **58**  
EVENT RESPONSIBLE AGENCY: **STATE**  
ACTUAL DATE OF EVENT: **01/23/2004**  
ORIGINAL SCHEDULE DATE OF EVENT: **NOT REPORTED**  
NEW SCHEDULE DATE OF EVENT: **NOT REPORTED**

-----  
CA EVENT CODE: **CA200**

**Resource Conservation & Recovery Act - Corrective Action Facilities  
(RCRAC)**

EVENT DESCRIPTION: **INVESTIGATION COMPLETE**  
EVENT SEQUENCE NUMBER: **69**  
EVENT RESPONSIBLE AGENCY: **STATE**  
ACTUAL DATE OF EVENT: **01/23/2004**  
ORIGINAL SCHEDULE DATE OF EVENT: **NOT REPORTED**  
NEW SCHEDULE DATE OF EVENT: **NOT REPORTED**

-----  
CA EVENT CODE: **CA200**  
EVENT DESCRIPTION: **INVESTIGATION COMPLETE**  
EVENT SEQUENCE NUMBER: **79**  
EVENT RESPONSIBLE AGENCY: **STATE**  
ACTUAL DATE OF EVENT: **01/23/2004**  
ORIGINAL SCHEDULE DATE OF EVENT: **NOT REPORTED**  
NEW SCHEDULE DATE OF EVENT: **NOT REPORTED**

-----  
CA EVENT CODE: **CA200**  
EVENT DESCRIPTION: **INVESTIGATION COMPLETE**  
EVENT SEQUENCE NUMBER: **80**  
EVENT RESPONSIBLE AGENCY: **STATE**  
ACTUAL DATE OF EVENT: **01/23/2004**  
ORIGINAL SCHEDULE DATE OF EVENT: **NOT REPORTED**  
NEW SCHEDULE DATE OF EVENT: **NOT REPORTED**

-----  
CA EVENT CODE: **CA200**  
EVENT DESCRIPTION: **INVESTIGATION COMPLETE**  
EVENT SEQUENCE NUMBER: **81**  
EVENT RESPONSIBLE AGENCY: **STATE**  
ACTUAL DATE OF EVENT: **01/23/2004**  
ORIGINAL SCHEDULE DATE OF EVENT: **NOT REPORTED**  
NEW SCHEDULE DATE OF EVENT: **NOT REPORTED**

-----  
CA EVENT CODE: **CA200**  
EVENT DESCRIPTION: **INVESTIGATION COMPLETE**  
EVENT SEQUENCE NUMBER: **82**  
EVENT RESPONSIBLE AGENCY: **STATE**  
ACTUAL DATE OF EVENT: **01/23/2004**  
ORIGINAL SCHEDULE DATE OF EVENT: **NOT REPORTED**  
NEW SCHEDULE DATE OF EVENT: **NOT REPORTED**

-----  
CA EVENT CODE: **CA200**  
EVENT DESCRIPTION: **INVESTIGATION COMPLETE**  
EVENT SEQUENCE NUMBER: **83**

**Resource Conservation & Recovery Act - Corrective Action Facilities  
(RCRAC)**

EVENT RESPONSIBLE AGENCY: **STATE**  
ACTUAL DATE OF EVENT: **01/23/2004**  
ORIGINAL SCHEDULE DATE OF EVENT: **NOT REPORTED**  
NEW SCHEDULE DATE OF EVENT: **NOT REPORTED**

-----  
CA EVENT CODE: **CA200**  
EVENT DESCRIPTION: **INVESTIGATION COMPLETE**  
EVENT SEQUENCE NUMBER: **90**  
EVENT RESPONSIBLE AGENCY: **STATE**  
ACTUAL DATE OF EVENT: **01/23/2004**  
ORIGINAL SCHEDULE DATE OF EVENT: **NOT REPORTED**  
NEW SCHEDULE DATE OF EVENT: **NOT REPORTED**

-----  
CA EVENT CODE: **CA200**  
EVENT DESCRIPTION: **INVESTIGATION COMPLETE**  
EVENT SEQUENCE NUMBER: **101**  
EVENT RESPONSIBLE AGENCY: **STATE**  
ACTUAL DATE OF EVENT: **01/23/2004**  
ORIGINAL SCHEDULE DATE OF EVENT: **NOT REPORTED**  
NEW SCHEDULE DATE OF EVENT: **NOT REPORTED**

-----  
CA EVENT CODE: **CA200**  
EVENT DESCRIPTION: **INVESTIGATION COMPLETE**  
EVENT SEQUENCE NUMBER: **106**  
EVENT RESPONSIBLE AGENCY: **STATE**  
ACTUAL DATE OF EVENT: **01/23/2004**  
ORIGINAL SCHEDULE DATE OF EVENT: **NOT REPORTED**  
NEW SCHEDULE DATE OF EVENT: **NOT REPORTED**

-----  
CA EVENT CODE: **CA200**  
EVENT DESCRIPTION: **INVESTIGATION COMPLETE**  
EVENT SEQUENCE NUMBER: **108**  
EVENT RESPONSIBLE AGENCY: **STATE**  
ACTUAL DATE OF EVENT: **01/23/2004**  
ORIGINAL SCHEDULE DATE OF EVENT: **NOT REPORTED**  
NEW SCHEDULE DATE OF EVENT: **NOT REPORTED**

-----  
CA EVENT CODE: **CA200**  
EVENT DESCRIPTION: **INVESTIGATION COMPLETE**  
EVENT SEQUENCE NUMBER: **44**  
EVENT RESPONSIBLE AGENCY: **STATE**  
ACTUAL DATE OF EVENT: **01/09/2004**



**Resource Conservation & Recovery Act - Corrective Action Facilities  
(RCRAC)**

ORIGINAL SCHEDULE DATE OF EVENT: NOT REPORTED  
NEW SCHEDULE DATE OF EVENT: NOT REPORTED

-----  
CA EVENT CODE: CA200  
EVENT DESCRIPTION: INVESTIGATION COMPLETE  
EVENT SEQUENCE NUMBER: 50  
EVENT RESPONSIBLE AGENCY: STATE  
ACTUAL DATE OF EVENT: 01/09/2004  
ORIGINAL SCHEDULE DATE OF EVENT: NOT REPORTED  
NEW SCHEDULE DATE OF EVENT: NOT REPORTED

-----  
CA EVENT CODE: CA200  
EVENT DESCRIPTION: INVESTIGATION COMPLETE  
EVENT SEQUENCE NUMBER: 56  
EVENT RESPONSIBLE AGENCY: STATE  
ACTUAL DATE OF EVENT: 01/09/2004  
ORIGINAL SCHEDULE DATE OF EVENT: NOT REPORTED  
NEW SCHEDULE DATE OF EVENT: NOT REPORTED

-----  
CA EVENT CODE: CA200  
EVENT DESCRIPTION: INVESTIGATION COMPLETE  
EVENT SEQUENCE NUMBER: 71  
EVENT RESPONSIBLE AGENCY: STATE  
ACTUAL DATE OF EVENT: 01/09/2004  
ORIGINAL SCHEDULE DATE OF EVENT: NOT REPORTED  
NEW SCHEDULE DATE OF EVENT: NOT REPORTED

-----  
CA EVENT CODE: CA200  
EVENT DESCRIPTION: INVESTIGATION COMPLETE  
EVENT SEQUENCE NUMBER: 76  
EVENT RESPONSIBLE AGENCY: STATE  
ACTUAL DATE OF EVENT: 01/09/2004  
ORIGINAL SCHEDULE DATE OF EVENT: NOT REPORTED  
NEW SCHEDULE DATE OF EVENT: NOT REPORTED

-----  
CA EVENT CODE: CA200  
EVENT DESCRIPTION: INVESTIGATION COMPLETE  
EVENT SEQUENCE NUMBER: 77  
EVENT RESPONSIBLE AGENCY: STATE  
ACTUAL DATE OF EVENT: 01/09/2004  
ORIGINAL SCHEDULE DATE OF EVENT: NOT REPORTED  
NEW SCHEDULE DATE OF EVENT: NOT REPORTED

**Resource Conservation & Recovery Act - Corrective Action Facilities  
(RCRAC)**

-----  
CA EVENT CODE: **CA200**  
EVENT DESCRIPTION: **INVESTIGATION COMPLETE**  
EVENT SEQUENCE NUMBER: **78**  
EVENT RESPONSIBLE AGENCY: **STATE**  
ACTUAL DATE OF EVENT: **01/09/2004**  
ORIGINAL SCHEDULE DATE OF EVENT: **NOT REPORTED**  
NEW SCHEDULE DATE OF EVENT: **NOT REPORTED**

-----  
CA EVENT CODE: **CA200**  
EVENT DESCRIPTION: **INVESTIGATION COMPLETE**  
EVENT SEQUENCE NUMBER: **88**  
EVENT RESPONSIBLE AGENCY: **STATE**  
ACTUAL DATE OF EVENT: **01/09/2004**  
ORIGINAL SCHEDULE DATE OF EVENT: **NOT REPORTED**  
NEW SCHEDULE DATE OF EVENT: **NOT REPORTED**

-----  
CA EVENT CODE: **CA200**  
EVENT DESCRIPTION: **INVESTIGATION COMPLETE**  
EVENT SEQUENCE NUMBER: **99**  
EVENT RESPONSIBLE AGENCY: **STATE**  
ACTUAL DATE OF EVENT: **01/09/2004**  
ORIGINAL SCHEDULE DATE OF EVENT: **NOT REPORTED**  
NEW SCHEDULE DATE OF EVENT: **NOT REPORTED**

-----  
CA EVENT CODE: **CA200**  
EVENT DESCRIPTION: **INVESTIGATION COMPLETE**  
EVENT SEQUENCE NUMBER: **124**  
EVENT RESPONSIBLE AGENCY: **STATE**  
ACTUAL DATE OF EVENT: **01/09/2004**  
ORIGINAL SCHEDULE DATE OF EVENT: **NOT REPORTED**  
NEW SCHEDULE DATE OF EVENT: **NOT REPORTED**

-----  
CA EVENT CODE: **CA350**  
EVENT DESCRIPTION: **CMS COMPLETE**  
EVENT SEQUENCE NUMBER: **1**  
EVENT RESPONSIBLE AGENCY: **STATE**  
ACTUAL DATE OF EVENT: **01/05/2004**  
ORIGINAL SCHEDULE DATE OF EVENT: **NOT REPORTED**  
NEW SCHEDULE DATE OF EVENT: **NOT REPORTED**

-----  
CA EVENT CODE: **CA305**

**Resource Conservation & Recovery Act - Corrective Action Facilities  
(RCRAC)**

EVENT DESCRIPTION: **CMS SUPPLEMENTAL INFO REQ BY AGENCY**  
EVENT SEQUENCE NUMBER: **2**  
EVENT RESPONSIBLE AGENCY: **STATE**  
ACTUAL DATE OF EVENT: **12/12/2003**  
ORIGINAL SCHEDULE DATE OF EVENT: **NOT REPORTED**  
NEW SCHEDULE DATE OF EVENT: **NOT REPORTED**

-----  
CA EVENT CODE: **CA190**  
EVENT DESCRIPTION: **INVESTIGATION REPORT RECEIVED**  
EVENT SEQUENCE NUMBER: **16**  
EVENT RESPONSIBLE AGENCY: **STATE**  
ACTUAL DATE OF EVENT: **12/10/2003**  
ORIGINAL SCHEDULE DATE OF EVENT: **NOT REPORTED**  
NEW SCHEDULE DATE OF EVENT: **NOT REPORTED**

-----  
CA EVENT CODE: **CA200**  
EVENT DESCRIPTION: **INVESTIGATION COMPLETE**  
EVENT SEQUENCE NUMBER: **49**  
EVENT RESPONSIBLE AGENCY: **STATE**  
ACTUAL DATE OF EVENT: **12/10/2003**  
ORIGINAL SCHEDULE DATE OF EVENT: **NOT REPORTED**  
NEW SCHEDULE DATE OF EVENT: **NOT REPORTED**

-----  
CA EVENT CODE: **CA200**  
EVENT DESCRIPTION: **INVESTIGATION COMPLETE**  
EVENT SEQUENCE NUMBER: **75**  
EVENT RESPONSIBLE AGENCY: **STATE**  
ACTUAL DATE OF EVENT: **12/10/2003**  
ORIGINAL SCHEDULE DATE OF EVENT: **NOT REPORTED**  
NEW SCHEDULE DATE OF EVENT: **NOT REPORTED**

-----  
CA EVENT CODE: **CA200**  
EVENT DESCRIPTION: **INVESTIGATION COMPLETE**  
EVENT SEQUENCE NUMBER: **63**  
EVENT RESPONSIBLE AGENCY: **STATE**  
ACTUAL DATE OF EVENT: **12/05/2003**  
ORIGINAL SCHEDULE DATE OF EVENT: **NOT REPORTED**  
NEW SCHEDULE DATE OF EVENT: **NOT REPORTED**

-----  
CA EVENT CODE: **CA772ID**  
EVENT DESCRIPTION: **INSTITUTIONAL CONTROLS ESTABLISHED-INFORMATIONAL DEVICE**  
EVENT SEQUENCE NUMBER: **1**

**Resource Conservation & Recovery Act - Corrective Action Facilities  
(RCRAC)**

EVENT RESPONSIBLE AGENCY: **STATE**  
ACTUAL DATE OF EVENT: **12/03/2003**  
ORIGINAL SCHEDULE DATE OF EVENT: **NOT REPORTED**  
NEW SCHEDULE DATE OF EVENT: **NOT REPORTED**

-----  
CA EVENT CODE: **CA190**  
EVENT DESCRIPTION: **INVESTIGATION REPORT RECEIVED**  
EVENT SEQUENCE NUMBER: **15**  
EVENT RESPONSIBLE AGENCY: **STATE**  
ACTUAL DATE OF EVENT: **09/25/2003**  
ORIGINAL SCHEDULE DATE OF EVENT: **NOT REPORTED**  
NEW SCHEDULE DATE OF EVENT: **NOT REPORTED**

-----  
CA EVENT CODE: **CA170**  
EVENT DESCRIPTION: **INVESTIGATION SUPPLEMENTAL INFO DEEMED SATISFACT**  
EVENT SEQUENCE NUMBER: **1**  
EVENT RESPONSIBLE AGENCY: **STATE**  
ACTUAL DATE OF EVENT: **09/03/2003**  
ORIGINAL SCHEDULE DATE OF EVENT: **NOT REPORTED**  
NEW SCHEDULE DATE OF EVENT: **NOT REPORTED**

-----  
CA EVENT CODE: **CA160**  
EVENT DESCRIPTION: **INVESTIGATION SUPPLEMENTAL INFORMATION RECEIVED**  
EVENT SEQUENCE NUMBER: **3**  
EVENT RESPONSIBLE AGENCY: **STATE**  
ACTUAL DATE OF EVENT: **07/11/2003**  
ORIGINAL SCHEDULE DATE OF EVENT: **NOT REPORTED**  
NEW SCHEDULE DATE OF EVENT: **NOT REPORTED**

-----  
CA EVENT CODE: **CA190**  
EVENT DESCRIPTION: **INVESTIGATION REPORT RECEIVED**  
EVENT SEQUENCE NUMBER: **14**  
EVENT RESPONSIBLE AGENCY: **STATE**  
ACTUAL DATE OF EVENT: **07/10/2003**  
ORIGINAL SCHEDULE DATE OF EVENT: **NOT REPORTED**  
NEW SCHEDULE DATE OF EVENT: **NOT REPORTED**

-----  
CA EVENT CODE: **CA190**  
EVENT DESCRIPTION: **INVESTIGATION REPORT RECEIVED**  
EVENT SEQUENCE NUMBER: **25**  
EVENT RESPONSIBLE AGENCY: **STATE**  
ACTUAL DATE OF EVENT: **06/01/2003**

**Resource Conservation & Recovery Act - Corrective Action Facilities  
(RCRAC)**

ORIGINAL SCHEDULE DATE OF EVENT: NOT REPORTED  
NEW SCHEDULE DATE OF EVENT: NOT REPORTED

-----  
CA EVENT CODE: CA340  
EVENT DESCRIPTION: CMS REPORT RECEIVED  
EVENT SEQUENCE NUMBER: 1  
EVENT RESPONSIBLE AGENCY: STATE  
ACTUAL DATE OF EVENT: 05/21/2003  
ORIGINAL SCHEDULE DATE OF EVENT: NOT REPORTED  
NEW SCHEDULE DATE OF EVENT: NOT REPORTED

-----  
CA EVENT CODE: CA340  
EVENT DESCRIPTION: CMS REPORT RECEIVED  
EVENT SEQUENCE NUMBER: 3  
EVENT RESPONSIBLE AGENCY: STATE  
ACTUAL DATE OF EVENT: 05/20/2003  
ORIGINAL SCHEDULE DATE OF EVENT: NOT REPORTED  
NEW SCHEDULE DATE OF EVENT: NOT REPORTED

-----  
CA EVENT CODE: CA200  
EVENT DESCRIPTION: INVESTIGATION COMPLETE  
EVENT SEQUENCE NUMBER: 45  
EVENT RESPONSIBLE AGENCY: STATE  
ACTUAL DATE OF EVENT: 04/16/2003  
ORIGINAL SCHEDULE DATE OF EVENT: NOT REPORTED  
NEW SCHEDULE DATE OF EVENT: NOT REPORTED

-----  
CA EVENT CODE: CA200  
EVENT DESCRIPTION: INVESTIGATION COMPLETE  
EVENT SEQUENCE NUMBER: 46  
EVENT RESPONSIBLE AGENCY: STATE  
ACTUAL DATE OF EVENT: 04/16/2003  
ORIGINAL SCHEDULE DATE OF EVENT: NOT REPORTED  
NEW SCHEDULE DATE OF EVENT: NOT REPORTED

-----  
CA EVENT CODE: CA200  
EVENT DESCRIPTION: INVESTIGATION COMPLETE  
EVENT SEQUENCE NUMBER: 57  
EVENT RESPONSIBLE AGENCY: STATE  
ACTUAL DATE OF EVENT: 04/16/2003  
ORIGINAL SCHEDULE DATE OF EVENT: NOT REPORTED  
NEW SCHEDULE DATE OF EVENT: NOT REPORTED

**Resource Conservation & Recovery Act - Corrective Action Facilities  
(RCRAC)**

-----  
CA EVENT CODE: **CA200**  
EVENT DESCRIPTION: **INVESTIGATION COMPLETE**  
EVENT SEQUENCE NUMBER: **72**  
EVENT RESPONSIBLE AGENCY: **STATE**  
ACTUAL DATE OF EVENT: **04/16/2003**  
ORIGINAL SCHEDULE DATE OF EVENT: **NOT REPORTED**  
NEW SCHEDULE DATE OF EVENT: **NOT REPORTED**

-----  
CA EVENT CODE: **CA200**  
EVENT DESCRIPTION: **INVESTIGATION COMPLETE**  
EVENT SEQUENCE NUMBER: **89**  
EVENT RESPONSIBLE AGENCY: **STATE**  
ACTUAL DATE OF EVENT: **04/16/2003**  
ORIGINAL SCHEDULE DATE OF EVENT: **NOT REPORTED**  
NEW SCHEDULE DATE OF EVENT: **NOT REPORTED**

-----  
CA EVENT CODE: **CA200**  
EVENT DESCRIPTION: **INVESTIGATION COMPLETE**  
EVENT SEQUENCE NUMBER: **53**  
EVENT RESPONSIBLE AGENCY: **STATE**  
ACTUAL DATE OF EVENT: **03/18/2003**  
ORIGINAL SCHEDULE DATE OF EVENT: **NOT REPORTED**  
NEW SCHEDULE DATE OF EVENT: **NOT REPORTED**

-----  
CA EVENT CODE: **CA200**  
EVENT DESCRIPTION: **INVESTIGATION COMPLETE**  
EVENT SEQUENCE NUMBER: **55**  
EVENT RESPONSIBLE AGENCY: **STATE**  
ACTUAL DATE OF EVENT: **03/18/2003**  
ORIGINAL SCHEDULE DATE OF EVENT: **NOT REPORTED**  
NEW SCHEDULE DATE OF EVENT: **NOT REPORTED**

-----  
CA EVENT CODE: **CA200**  
EVENT DESCRIPTION: **INVESTIGATION COMPLETE**  
EVENT SEQUENCE NUMBER: **60**  
EVENT RESPONSIBLE AGENCY: **STATE**  
ACTUAL DATE OF EVENT: **03/18/2003**  
ORIGINAL SCHEDULE DATE OF EVENT: **NOT REPORTED**  
NEW SCHEDULE DATE OF EVENT: **NOT REPORTED**

-----  
CA EVENT CODE: **CA200**

**Resource Conservation & Recovery Act - Corrective Action Facilities  
(RCRAC)**

EVENT DESCRIPTION: **INVESTIGATION COMPLETE**  
EVENT SEQUENCE NUMBER: **62**  
EVENT RESPONSIBLE AGENCY: **STATE**  
ACTUAL DATE OF EVENT: **03/18/2003**  
ORIGINAL SCHEDULE DATE OF EVENT: **NOT REPORTED**  
NEW SCHEDULE DATE OF EVENT: **NOT REPORTED**

-----  
CA EVENT CODE: **CA200**  
EVENT DESCRIPTION: **INVESTIGATION COMPLETE**  
EVENT SEQUENCE NUMBER: **85**  
EVENT RESPONSIBLE AGENCY: **STATE**  
ACTUAL DATE OF EVENT: **03/18/2003**  
ORIGINAL SCHEDULE DATE OF EVENT: **NOT REPORTED**  
NEW SCHEDULE DATE OF EVENT: **NOT REPORTED**

-----  
CA EVENT CODE: **CA200**  
EVENT DESCRIPTION: **INVESTIGATION COMPLETE**  
EVENT SEQUENCE NUMBER: **87**  
EVENT RESPONSIBLE AGENCY: **STATE**  
ACTUAL DATE OF EVENT: **03/18/2003**  
ORIGINAL SCHEDULE DATE OF EVENT: **NOT REPORTED**  
NEW SCHEDULE DATE OF EVENT: **NOT REPORTED**

-----  
CA EVENT CODE: **CA200**  
EVENT DESCRIPTION: **INVESTIGATION COMPLETE**  
EVENT SEQUENCE NUMBER: **94**  
EVENT RESPONSIBLE AGENCY: **STATE**  
ACTUAL DATE OF EVENT: **03/18/2003**  
ORIGINAL SCHEDULE DATE OF EVENT: **NOT REPORTED**  
NEW SCHEDULE DATE OF EVENT: **NOT REPORTED**

-----  
CA EVENT CODE: **CA200**  
EVENT DESCRIPTION: **INVESTIGATION COMPLETE**  
EVENT SEQUENCE NUMBER: **96**  
EVENT RESPONSIBLE AGENCY: **STATE**  
ACTUAL DATE OF EVENT: **03/18/2003**  
ORIGINAL SCHEDULE DATE OF EVENT: **NOT REPORTED**  
NEW SCHEDULE DATE OF EVENT: **NOT REPORTED**

-----  
CA EVENT CODE: **CA200**  
EVENT DESCRIPTION: **INVESTIGATION COMPLETE**  
EVENT SEQUENCE NUMBER: **98**

**Resource Conservation & Recovery Act - Corrective Action Facilities  
(RCRAC)**

EVENT RESPONSIBLE AGENCY: **STATE**  
ACTUAL DATE OF EVENT: **03/18/2003**  
ORIGINAL SCHEDULE DATE OF EVENT: **NOT REPORTED**  
NEW SCHEDULE DATE OF EVENT: **NOT REPORTED**

-----  
CA EVENT CODE: **CA200**  
EVENT DESCRIPTION: **INVESTIGATION COMPLETE**  
EVENT SEQUENCE NUMBER: **52**  
EVENT RESPONSIBLE AGENCY: **STATE**  
ACTUAL DATE OF EVENT: **03/12/2003**  
ORIGINAL SCHEDULE DATE OF EVENT: **NOT REPORTED**  
NEW SCHEDULE DATE OF EVENT: **NOT REPORTED**

-----  
CA EVENT CODE: **CA200**  
EVENT DESCRIPTION: **INVESTIGATION COMPLETE**  
EVENT SEQUENCE NUMBER: **54**  
EVENT RESPONSIBLE AGENCY: **STATE**  
ACTUAL DATE OF EVENT: **03/12/2003**  
ORIGINAL SCHEDULE DATE OF EVENT: **NOT REPORTED**  
NEW SCHEDULE DATE OF EVENT: **NOT REPORTED**

-----  
CA EVENT CODE: **CA200**  
EVENT DESCRIPTION: **INVESTIGATION COMPLETE**  
EVENT SEQUENCE NUMBER: **61**  
EVENT RESPONSIBLE AGENCY: **STATE**  
ACTUAL DATE OF EVENT: **03/12/2003**  
ORIGINAL SCHEDULE DATE OF EVENT: **NOT REPORTED**  
NEW SCHEDULE DATE OF EVENT: **NOT REPORTED**

-----  
CA EVENT CODE: **CA200**  
EVENT DESCRIPTION: **INVESTIGATION COMPLETE**  
EVENT SEQUENCE NUMBER: **84**  
EVENT RESPONSIBLE AGENCY: **STATE**  
ACTUAL DATE OF EVENT: **03/12/2003**  
ORIGINAL SCHEDULE DATE OF EVENT: **NOT REPORTED**  
NEW SCHEDULE DATE OF EVENT: **NOT REPORTED**

-----  
CA EVENT CODE: **CA200**  
EVENT DESCRIPTION: **INVESTIGATION COMPLETE**  
EVENT SEQUENCE NUMBER: **86**  
EVENT RESPONSIBLE AGENCY: **STATE**  
ACTUAL DATE OF EVENT: **03/12/2003**



**Resource Conservation & Recovery Act - Corrective Action Facilities  
(RCRAC)**

ORIGINAL SCHEDULE DATE OF EVENT: NOT REPORTED  
NEW SCHEDULE DATE OF EVENT: NOT REPORTED

-----  
CA EVENT CODE: CA200  
EVENT DESCRIPTION: INVESTIGATION COMPLETE  
EVENT SEQUENCE NUMBER: 93  
EVENT RESPONSIBLE AGENCY: STATE  
ACTUAL DATE OF EVENT: 03/12/2003  
ORIGINAL SCHEDULE DATE OF EVENT: NOT REPORTED  
NEW SCHEDULE DATE OF EVENT: NOT REPORTED

-----  
CA EVENT CODE: CA200  
EVENT DESCRIPTION: INVESTIGATION COMPLETE  
EVENT SEQUENCE NUMBER: 95  
EVENT RESPONSIBLE AGENCY: STATE  
ACTUAL DATE OF EVENT: 03/12/2003  
ORIGINAL SCHEDULE DATE OF EVENT: NOT REPORTED  
NEW SCHEDULE DATE OF EVENT: NOT REPORTED

-----  
CA EVENT CODE: CA200  
EVENT DESCRIPTION: INVESTIGATION COMPLETE  
EVENT SEQUENCE NUMBER: 97  
EVENT RESPONSIBLE AGENCY: STATE  
ACTUAL DATE OF EVENT: 03/12/2003  
ORIGINAL SCHEDULE DATE OF EVENT: NOT REPORTED  
NEW SCHEDULE DATE OF EVENT: NOT REPORTED

-----  
CA EVENT CODE: CA200  
EVENT DESCRIPTION: INVESTIGATION COMPLETE  
EVENT SEQUENCE NUMBER: 70  
EVENT RESPONSIBLE AGENCY: STATE  
ACTUAL DATE OF EVENT: 01/25/2003  
ORIGINAL SCHEDULE DATE OF EVENT: NOT REPORTED  
NEW SCHEDULE DATE OF EVENT: NOT REPORTED

-----  
CA EVENT CODE: CA300  
EVENT DESCRIPTION: CMS WORKPLAN APPROVED  
EVENT SEQUENCE NUMBER: 1  
EVENT RESPONSIBLE AGENCY: STATE  
ACTUAL DATE OF EVENT: 10/10/2002  
ORIGINAL SCHEDULE DATE OF EVENT: NOT REPORTED  
NEW SCHEDULE DATE OF EVENT: NOT REPORTED

**Resource Conservation & Recovery Act - Corrective Action Facilities  
(RCRAC)**

-----  
CA EVENT CODE: **CA190**  
EVENT DESCRIPTION: **INVESTIGATION REPORT RECEIVED**  
EVENT SEQUENCE NUMBER: **23**  
EVENT RESPONSIBLE AGENCY: **STATE**  
ACTUAL DATE OF EVENT: **09/01/2002**  
ORIGINAL SCHEDULE DATE OF EVENT: **NOT REPORTED**  
NEW SCHEDULE DATE OF EVENT: **NOT REPORTED**

-----  
CA EVENT CODE: **CA200**  
EVENT DESCRIPTION: **INVESTIGATION COMPLETE**  
EVENT SEQUENCE NUMBER: **42**  
EVENT RESPONSIBLE AGENCY: **STATE**  
ACTUAL DATE OF EVENT: **07/18/2002**  
ORIGINAL SCHEDULE DATE OF EVENT: **NOT REPORTED**  
NEW SCHEDULE DATE OF EVENT: **NOT REPORTED**

-----  
CA EVENT CODE: **CA200**  
EVENT DESCRIPTION: **INVESTIGATION COMPLETE**  
EVENT SEQUENCE NUMBER: **43**  
EVENT RESPONSIBLE AGENCY: **STATE**  
ACTUAL DATE OF EVENT: **03/14/2002**  
ORIGINAL SCHEDULE DATE OF EVENT: **NOT REPORTED**  
NEW SCHEDULE DATE OF EVENT: **NOT REPORTED**

-----  
CA EVENT CODE: **CA155**  
EVENT DESCRIPTION: **INVESTIGATION SUPPLEMENTAL INFO REQ BY AGENCY**  
EVENT SEQUENCE NUMBER: **3**  
EVENT RESPONSIBLE AGENCY: **STATE**  
ACTUAL DATE OF EVENT: **03/11/2002**  
ORIGINAL SCHEDULE DATE OF EVENT: **NOT REPORTED**  
NEW SCHEDULE DATE OF EVENT: **NOT REPORTED**

-----  
CA EVENT CODE: **CA200**  
EVENT DESCRIPTION: **INVESTIGATION COMPLETE**  
EVENT SEQUENCE NUMBER: **40**  
EVENT RESPONSIBLE AGENCY: **STATE**  
ACTUAL DATE OF EVENT: **03/11/2002**  
ORIGINAL SCHEDULE DATE OF EVENT: **NOT REPORTED**  
NEW SCHEDULE DATE OF EVENT: **NOT REPORTED**

-----  
CA EVENT CODE: **CA380**

**Resource Conservation & Recovery Act - Corrective Action Facilities  
(RCRAC)**

EVENT DESCRIPTION: **DATE FOR PUBLIC NOTICE ON PROPOSED REMEDY**  
EVENT SEQUENCE NUMBER: **3**  
EVENT RESPONSIBLE AGENCY: **STATE**  
ACTUAL DATE OF EVENT: **03/08/2002**  
ORIGINAL SCHEDULE DATE OF EVENT: **NOT REPORTED**  
NEW SCHEDULE DATE OF EVENT: **NOT REPORTED**

-----  
CA EVENT CODE: **CA200**  
EVENT DESCRIPTION: **INVESTIGATION COMPLETE**  
EVENT SEQUENCE NUMBER: **41**  
EVENT RESPONSIBLE AGENCY: **STATE**  
ACTUAL DATE OF EVENT: **03/05/2002**  
ORIGINAL SCHEDULE DATE OF EVENT: **NOT REPORTED**  
NEW SCHEDULE DATE OF EVENT: **NOT REPORTED**

-----  
CA EVENT CODE: **CA200**  
EVENT DESCRIPTION: **INVESTIGATION COMPLETE**  
EVENT SEQUENCE NUMBER: **110**  
EVENT RESPONSIBLE AGENCY: **STATE**  
ACTUAL DATE OF EVENT: **03/05/2002**  
ORIGINAL SCHEDULE DATE OF EVENT: **NOT REPORTED**  
NEW SCHEDULE DATE OF EVENT: **NOT REPORTED**

-----  
CA EVENT CODE: **CA190**  
EVENT DESCRIPTION: **INVESTIGATION REPORT RECEIVED**  
EVENT SEQUENCE NUMBER: **10**  
EVENT RESPONSIBLE AGENCY: **STATE**  
ACTUAL DATE OF EVENT: **03/01/2002**  
ORIGINAL SCHEDULE DATE OF EVENT: **NOT REPORTED**  
NEW SCHEDULE DATE OF EVENT: **NOT REPORTED**

-----  
CA EVENT CODE: **CA370**  
EVENT DESCRIPTION: **PETITION FOR NO FUR. ACTION RECEIPT DATE**  
EVENT SEQUENCE NUMBER: **14**  
EVENT RESPONSIBLE AGENCY: **STATE**  
ACTUAL DATE OF EVENT: **02/15/2002**  
ORIGINAL SCHEDULE DATE OF EVENT: **NOT REPORTED**  
NEW SCHEDULE DATE OF EVENT: **NOT REPORTED**

-----  
CA EVENT CODE: **CA260**  
EVENT DESCRIPTION: **CMS WORKPLAN RECEIVED**  
EVENT SEQUENCE NUMBER: **1**

**Resource Conservation & Recovery Act - Corrective Action Facilities  
(RCRAC)**

EVENT RESPONSIBLE AGENCY: **STATE**  
ACTUAL DATE OF EVENT: **12/20/2001**  
ORIGINAL SCHEDULE DATE OF EVENT: **NOT REPORTED**  
NEW SCHEDULE DATE OF EVENT: **NOT REPORTED**

-----  
CA EVENT CODE: **CA375**  
EVENT DESCRIPTION: **INTERIM DECISION FOR NO FURTHER ACTION**  
EVENT SEQUENCE NUMBER: **1**  
EVENT RESPONSIBLE AGENCY: **STATE**  
ACTUAL DATE OF EVENT: **11/19/2001**  
ORIGINAL SCHEDULE DATE OF EVENT: **NOT REPORTED**  
NEW SCHEDULE DATE OF EVENT: **NOT REPORTED**

-----  
CA EVENT CODE: **CA200**  
EVENT DESCRIPTION: **INVESTIGATION COMPLETE**  
EVENT SEQUENCE NUMBER: **109**  
EVENT RESPONSIBLE AGENCY: **STATE**  
ACTUAL DATE OF EVENT: **10/01/2001**  
ORIGINAL SCHEDULE DATE OF EVENT: **NOT REPORTED**  
NEW SCHEDULE DATE OF EVENT: **NOT REPORTED**

-----  
CA EVENT CODE: **CA200**  
EVENT DESCRIPTION: **INVESTIGATION COMPLETE**  
EVENT SEQUENCE NUMBER: **111**  
EVENT RESPONSIBLE AGENCY: **STATE**  
ACTUAL DATE OF EVENT: **09/28/2001**  
ORIGINAL SCHEDULE DATE OF EVENT: **NOT REPORTED**  
NEW SCHEDULE DATE OF EVENT: **NOT REPORTED**

-----  
CA EVENT CODE: **CA190**  
EVENT DESCRIPTION: **INVESTIGATION REPORT RECEIVED**  
EVENT SEQUENCE NUMBER: **19**  
EVENT RESPONSIBLE AGENCY: **STATE**  
ACTUAL DATE OF EVENT: **09/01/2001**  
ORIGINAL SCHEDULE DATE OF EVENT: **NOT REPORTED**  
NEW SCHEDULE DATE OF EVENT: **NOT REPORTED**

-----  
CA EVENT CODE: **CA725YE**  
EVENT DESCRIPTION: **HUMAN EXPOSURES CONTROLLED DETERMINATION-YES, APPLICABLE AS OF THIS DATE**  
EVENT SEQUENCE NUMBER: **1**  
EVENT RESPONSIBLE AGENCY: **STATE**  
ACTUAL DATE OF EVENT: **06/29/2001**

**Resource Conservation & Recovery Act - Corrective Action Facilities  
(RCRAC)**

ORIGINAL SCHEDULE DATE OF EVENT: NOT REPORTED  
NEW SCHEDULE DATE OF EVENT: NOT REPORTED

-----  
CA EVENT CODE: CA370  
EVENT DESCRIPTION: PETITION FOR NO FUR. ACTION RECEIPT DATE  
EVENT SEQUENCE NUMBER: 13  
EVENT RESPONSIBLE AGENCY: STATE  
ACTUAL DATE OF EVENT: 05/07/2001  
ORIGINAL SCHEDULE DATE OF EVENT: NOT REPORTED  
NEW SCHEDULE DATE OF EVENT: NOT REPORTED

-----  
CA EVENT CODE: CA200  
EVENT DESCRIPTION: INVESTIGATION COMPLETE  
EVENT SEQUENCE NUMBER: 30  
EVENT RESPONSIBLE AGENCY: STATE  
ACTUAL DATE OF EVENT: 04/26/2001  
ORIGINAL SCHEDULE DATE OF EVENT: NOT REPORTED  
NEW SCHEDULE DATE OF EVENT: NOT REPORTED

-----  
CA EVENT CODE: CA200  
EVENT DESCRIPTION: INVESTIGATION COMPLETE  
EVENT SEQUENCE NUMBER: 33  
EVENT RESPONSIBLE AGENCY: STATE  
ACTUAL DATE OF EVENT: 04/26/2001  
ORIGINAL SCHEDULE DATE OF EVENT: NOT REPORTED  
NEW SCHEDULE DATE OF EVENT: NOT REPORTED

-----  
CA EVENT CODE: CA200  
EVENT DESCRIPTION: INVESTIGATION COMPLETE  
EVENT SEQUENCE NUMBER: 31  
EVENT RESPONSIBLE AGENCY: STATE  
ACTUAL DATE OF EVENT: 04/25/2001  
ORIGINAL SCHEDULE DATE OF EVENT: NOT REPORTED  
NEW SCHEDULE DATE OF EVENT: NOT REPORTED

-----  
CA EVENT CODE: CA200  
EVENT DESCRIPTION: INVESTIGATION COMPLETE  
EVENT SEQUENCE NUMBER: 29  
EVENT RESPONSIBLE AGENCY: STATE  
ACTUAL DATE OF EVENT: 04/12/2001  
ORIGINAL SCHEDULE DATE OF EVENT: NOT REPORTED  
NEW SCHEDULE DATE OF EVENT: NOT REPORTED

**Resource Conservation & Recovery Act - Corrective Action Facilities  
(RCRAC)**

-----  
CA EVENT CODE: **CA200**  
EVENT DESCRIPTION: **INVESTIGATION COMPLETE**  
EVENT SEQUENCE NUMBER: **34**  
EVENT RESPONSIBLE AGENCY: **STATE**  
ACTUAL DATE OF EVENT: **03/30/2001**  
ORIGINAL SCHEDULE DATE OF EVENT: **NOT REPORTED**  
NEW SCHEDULE DATE OF EVENT: **NOT REPORTED**

-----  
CA EVENT CODE: **CA200**  
EVENT DESCRIPTION: **INVESTIGATION COMPLETE**  
EVENT SEQUENCE NUMBER: **35**  
EVENT RESPONSIBLE AGENCY: **STATE**  
ACTUAL DATE OF EVENT: **03/30/2001**  
ORIGINAL SCHEDULE DATE OF EVENT: **NOT REPORTED**  
NEW SCHEDULE DATE OF EVENT: **NOT REPORTED**

-----  
CA EVENT CODE: **CA200**  
EVENT DESCRIPTION: **INVESTIGATION COMPLETE**  
EVENT SEQUENCE NUMBER: **36**  
EVENT RESPONSIBLE AGENCY: **STATE**  
ACTUAL DATE OF EVENT: **03/13/2001**  
ORIGINAL SCHEDULE DATE OF EVENT: **NOT REPORTED**  
NEW SCHEDULE DATE OF EVENT: **NOT REPORTED**

-----  
CA EVENT CODE: **CA200**  
EVENT DESCRIPTION: **INVESTIGATION COMPLETE**  
EVENT SEQUENCE NUMBER: **37**  
EVENT RESPONSIBLE AGENCY: **STATE**  
ACTUAL DATE OF EVENT: **03/12/2001**  
ORIGINAL SCHEDULE DATE OF EVENT: **NOT REPORTED**  
NEW SCHEDULE DATE OF EVENT: **NOT REPORTED**

-----  
CA EVENT CODE: **CA200**  
EVENT DESCRIPTION: **INVESTIGATION COMPLETE**  
EVENT SEQUENCE NUMBER: **38**  
EVENT RESPONSIBLE AGENCY: **STATE**  
ACTUAL DATE OF EVENT: **03/08/2001**  
ORIGINAL SCHEDULE DATE OF EVENT: **NOT REPORTED**  
NEW SCHEDULE DATE OF EVENT: **NOT REPORTED**

-----  
CA EVENT CODE: **CA200**

**Resource Conservation & Recovery Act - Corrective Action Facilities  
(RCRAC)**

EVENT DESCRIPTION: **INVESTIGATION COMPLETE**  
EVENT SEQUENCE NUMBER: **28**  
EVENT RESPONSIBLE AGENCY: **STATE**  
ACTUAL DATE OF EVENT: **02/06/2001**  
ORIGINAL SCHEDULE DATE OF EVENT: **NOT REPORTED**  
NEW SCHEDULE DATE OF EVENT: **NOT REPORTED**

-----  
CA EVENT CODE: **CA200**  
EVENT DESCRIPTION: **INVESTIGATION COMPLETE**  
EVENT SEQUENCE NUMBER: **39**  
EVENT RESPONSIBLE AGENCY: **STATE**  
ACTUAL DATE OF EVENT: **12/12/2000**  
ORIGINAL SCHEDULE DATE OF EVENT: **NOT REPORTED**  
NEW SCHEDULE DATE OF EVENT: **NOT REPORTED**

-----  
CA EVENT CODE: **CA200**  
EVENT DESCRIPTION: **INVESTIGATION COMPLETE**  
EVENT SEQUENCE NUMBER: **105**  
EVENT RESPONSIBLE AGENCY: **STATE**  
ACTUAL DATE OF EVENT: **12/05/2000**  
ORIGINAL SCHEDULE DATE OF EVENT: **NOT REPORTED**  
NEW SCHEDULE DATE OF EVENT: **NOT REPORTED**

-----  
CA EVENT CODE: **CA200**  
EVENT DESCRIPTION: **INVESTIGATION COMPLETE**  
EVENT SEQUENCE NUMBER: **107**  
EVENT RESPONSIBLE AGENCY: **STATE**  
ACTUAL DATE OF EVENT: **12/05/2000**  
ORIGINAL SCHEDULE DATE OF EVENT: **NOT REPORTED**  
NEW SCHEDULE DATE OF EVENT: **NOT REPORTED**

-----  
CA EVENT CODE: **CA200**  
EVENT DESCRIPTION: **INVESTIGATION COMPLETE**  
EVENT SEQUENCE NUMBER: **6**  
EVENT RESPONSIBLE AGENCY: **STATE**  
ACTUAL DATE OF EVENT: **09/29/2000**  
ORIGINAL SCHEDULE DATE OF EVENT: **NOT REPORTED**  
NEW SCHEDULE DATE OF EVENT: **NOT REPORTED**

-----  
CA EVENT CODE: **CA375**  
EVENT DESCRIPTION: **INTERIM DECISION FOR NO FURTHER ACTION**  
EVENT SEQUENCE NUMBER: **3**

**Resource Conservation & Recovery Act - Corrective Action Facilities  
(RCRAC)**

EVENT RESPONSIBLE AGENCY: **STATE**  
ACTUAL DATE OF EVENT: **09/15/2000**  
ORIGINAL SCHEDULE DATE OF EVENT: **NOT REPORTED**  
NEW SCHEDULE DATE OF EVENT: **NOT REPORTED**

-----  
CA EVENT CODE: **CA190**  
EVENT DESCRIPTION: **INVESTIGATION REPORT RECEIVED**  
EVENT SEQUENCE NUMBER: **17**  
EVENT RESPONSIBLE AGENCY: **STATE**  
ACTUAL DATE OF EVENT: **09/05/2000**  
ORIGINAL SCHEDULE DATE OF EVENT: **NOT REPORTED**  
NEW SCHEDULE DATE OF EVENT: **NOT REPORTED**

-----  
CA EVENT CODE: **CA200**  
EVENT DESCRIPTION: **INVESTIGATION COMPLETE**  
EVENT SEQUENCE NUMBER: **4**  
EVENT RESPONSIBLE AGENCY: **STATE**  
ACTUAL DATE OF EVENT: **07/31/2000**  
ORIGINAL SCHEDULE DATE OF EVENT: **NOT REPORTED**  
NEW SCHEDULE DATE OF EVENT: **NOT REPORTED**

-----  
CA EVENT CODE: **CA200**  
EVENT DESCRIPTION: **INVESTIGATION COMPLETE**  
EVENT SEQUENCE NUMBER: **13**  
EVENT RESPONSIBLE AGENCY: **STATE**  
ACTUAL DATE OF EVENT: **07/27/2000**  
ORIGINAL SCHEDULE DATE OF EVENT: **NOT REPORTED**  
NEW SCHEDULE DATE OF EVENT: **NOT REPORTED**

-----  
CA EVENT CODE: **CA375**  
EVENT DESCRIPTION: **INTERIM DECISION FOR NO FURTHER ACTION**  
EVENT SEQUENCE NUMBER: **2**  
EVENT RESPONSIBLE AGENCY: **STATE**  
ACTUAL DATE OF EVENT: **07/21/2000**  
ORIGINAL SCHEDULE DATE OF EVENT: **NOT REPORTED**  
NEW SCHEDULE DATE OF EVENT: **NOT REPORTED**

-----  
CA EVENT CODE: **CA380**  
EVENT DESCRIPTION: **DATE FOR PUBLIC NOTICE ON PROPOSED REMEDY**  
EVENT SEQUENCE NUMBER: **2**  
EVENT RESPONSIBLE AGENCY: **STATE**  
ACTUAL DATE OF EVENT: **06/27/2000**



**Resource Conservation & Recovery Act - Corrective Action Facilities  
(RCRAC)**

ORIGINAL SCHEDULE DATE OF EVENT: NOT REPORTED  
NEW SCHEDULE DATE OF EVENT: NOT REPORTED

-----  
CA EVENT CODE: CA000  
EVENT DESCRIPTION: USER DEFINED EVENT  
EVENT SEQUENCE NUMBER: 2  
EVENT RESPONSIBLE AGENCY: STATE  
ACTUAL DATE OF EVENT: 06/13/2000  
ORIGINAL SCHEDULE DATE OF EVENT: NOT REPORTED  
NEW SCHEDULE DATE OF EVENT: NOT REPORTED

-----  
CA EVENT CODE: CA200  
EVENT DESCRIPTION: INVESTIGATION COMPLETE  
EVENT SEQUENCE NUMBER: 5  
EVENT RESPONSIBLE AGENCY: STATE  
ACTUAL DATE OF EVENT: 06/09/2000  
ORIGINAL SCHEDULE DATE OF EVENT: NOT REPORTED  
NEW SCHEDULE DATE OF EVENT: NOT REPORTED

-----  
CA EVENT CODE: CA200  
EVENT DESCRIPTION: INVESTIGATION COMPLETE  
EVENT SEQUENCE NUMBER: 3  
EVENT RESPONSIBLE AGENCY: STATE  
ACTUAL DATE OF EVENT: 05/05/2000  
ORIGINAL SCHEDULE DATE OF EVENT: NOT REPORTED  
NEW SCHEDULE DATE OF EVENT: NOT REPORTED

-----  
CA EVENT CODE: CA200  
EVENT DESCRIPTION: INVESTIGATION COMPLETE  
EVENT SEQUENCE NUMBER: 32  
EVENT RESPONSIBLE AGENCY: STATE  
ACTUAL DATE OF EVENT: 05/05/2000  
ORIGINAL SCHEDULE DATE OF EVENT: NOT REPORTED  
NEW SCHEDULE DATE OF EVENT: NOT REPORTED

-----  
CA EVENT CODE: CA370  
EVENT DESCRIPTION: PETITION FOR NO FUR. ACTION RECEIPT DATE  
EVENT SEQUENCE NUMBER: 12  
EVENT RESPONSIBLE AGENCY: STATE  
ACTUAL DATE OF EVENT: 04/26/2000  
ORIGINAL SCHEDULE DATE OF EVENT: NOT REPORTED  
NEW SCHEDULE DATE OF EVENT: NOT REPORTED

**Resource Conservation & Recovery Act - Corrective Action Facilities  
(RCRAC)**

-----  
CA EVENT CODE: **CA200**  
EVENT DESCRIPTION: **INVESTIGATION COMPLETE**  
EVENT SEQUENCE NUMBER: **10**  
EVENT RESPONSIBLE AGENCY: **STATE**  
ACTUAL DATE OF EVENT: **04/18/2000**  
ORIGINAL SCHEDULE DATE OF EVENT: **NOT REPORTED**  
NEW SCHEDULE DATE OF EVENT: **NOT REPORTED**

-----  
CA EVENT CODE: **CA200**  
EVENT DESCRIPTION: **INVESTIGATION COMPLETE**  
EVENT SEQUENCE NUMBER: **9**  
EVENT RESPONSIBLE AGENCY: **STATE**  
ACTUAL DATE OF EVENT: **03/27/2000**  
ORIGINAL SCHEDULE DATE OF EVENT: **NOT REPORTED**  
NEW SCHEDULE DATE OF EVENT: **NOT REPORTED**

-----  
CA EVENT CODE: **CA200**  
EVENT DESCRIPTION: **INVESTIGATION COMPLETE**  
EVENT SEQUENCE NUMBER: **26**  
EVENT RESPONSIBLE AGENCY: **STATE**  
ACTUAL DATE OF EVENT: **03/23/2000**  
ORIGINAL SCHEDULE DATE OF EVENT: **NOT REPORTED**  
NEW SCHEDULE DATE OF EVENT: **NOT REPORTED**

-----  
CA EVENT CODE: **CA380**  
EVENT DESCRIPTION: **DATE FOR PUBLIC NOTICE ON PROPOSED REMEDY**  
EVENT SEQUENCE NUMBER: **1**  
EVENT RESPONSIBLE AGENCY: **STATE**  
ACTUAL DATE OF EVENT: **03/13/2000**  
ORIGINAL SCHEDULE DATE OF EVENT: **NOT REPORTED**  
NEW SCHEDULE DATE OF EVENT: **NOT REPORTED**

-----  
CA EVENT CODE: **CA111**  
EVENT DESCRIPTION: **EXPEDITED CLEANUP(EC) WORKPLAN RECEIVED**  
EVENT SEQUENCE NUMBER: **1**  
EVENT RESPONSIBLE AGENCY: **STATE**  
ACTUAL DATE OF EVENT: **03/03/2000**  
ORIGINAL SCHEDULE DATE OF EVENT: **NOT REPORTED**  
NEW SCHEDULE DATE OF EVENT: **NOT REPORTED**

-----  
CA EVENT CODE: **CA370**

**Resource Conservation & Recovery Act - Corrective Action Facilities  
(RCRAC)**

EVENT DESCRIPTION: PETITION FOR NO FUR. ACTION RECEIPT DATE  
EVENT SEQUENCE NUMBER: 11  
EVENT RESPONSIBLE AGENCY: STATE  
ACTUAL DATE OF EVENT: 01/04/2000  
ORIGINAL SCHEDULE DATE OF EVENT: NOT REPORTED  
NEW SCHEDULE DATE OF EVENT: NOT REPORTED

-----  
CA EVENT CODE: CA770NG  
EVENT DESCRIPTION: ENGINEERING CONTROLS ESTABLISHED-NON-GROUNDWATER CONTROL  
EVENT SEQUENCE NUMBER: 3  
EVENT RESPONSIBLE AGENCY: STATE  
ACTUAL DATE OF EVENT: 01/01/2000  
ORIGINAL SCHEDULE DATE OF EVENT: NOT REPORTED  
NEW SCHEDULE DATE OF EVENT: NOT REPORTED

-----  
CA EVENT CODE: CA200  
EVENT DESCRIPTION: INVESTIGATION COMPLETE  
EVENT SEQUENCE NUMBER: 27  
EVENT RESPONSIBLE AGENCY: STATE  
ACTUAL DATE OF EVENT: 01/01/2000  
ORIGINAL SCHEDULE DATE OF EVENT: NOT REPORTED  
NEW SCHEDULE DATE OF EVENT: NOT REPORTED

-----  
CA EVENT CODE: CA200  
EVENT DESCRIPTION: INVESTIGATION COMPLETE  
EVENT SEQUENCE NUMBER: 7  
EVENT RESPONSIBLE AGENCY: STATE  
ACTUAL DATE OF EVENT: 12/20/1999  
ORIGINAL SCHEDULE DATE OF EVENT: NOT REPORTED  
NEW SCHEDULE DATE OF EVENT: NOT REPORTED

-----  
CA EVENT CODE: CA200  
EVENT DESCRIPTION: INVESTIGATION COMPLETE  
EVENT SEQUENCE NUMBER: 11  
EVENT RESPONSIBLE AGENCY: STATE  
ACTUAL DATE OF EVENT: 12/17/1999  
ORIGINAL SCHEDULE DATE OF EVENT: NOT REPORTED  
NEW SCHEDULE DATE OF EVENT: NOT REPORTED

-----  
CA EVENT CODE: CA200  
EVENT DESCRIPTION: INVESTIGATION COMPLETE  
EVENT SEQUENCE NUMBER: 15

**Resource Conservation & Recovery Act - Corrective Action Facilities  
(RCRAC)**

EVENT RESPONSIBLE AGENCY: **STATE**  
ACTUAL DATE OF EVENT: **12/17/1999**  
ORIGINAL SCHEDULE DATE OF EVENT: **NOT REPORTED**  
NEW SCHEDULE DATE OF EVENT: **NOT REPORTED**

-----  
CA EVENT CODE: **CA200**  
EVENT DESCRIPTION: **INVESTIGATION COMPLETE**  
EVENT SEQUENCE NUMBER: **14**  
EVENT RESPONSIBLE AGENCY: **STATE**  
ACTUAL DATE OF EVENT: **12/14/1999**  
ORIGINAL SCHEDULE DATE OF EVENT: **NOT REPORTED**  
NEW SCHEDULE DATE OF EVENT: **NOT REPORTED**

-----  
CA EVENT CODE: **CA200**  
EVENT DESCRIPTION: **INVESTIGATION COMPLETE**  
EVENT SEQUENCE NUMBER: **17**  
EVENT RESPONSIBLE AGENCY: **STATE**  
ACTUAL DATE OF EVENT: **12/13/1999**  
ORIGINAL SCHEDULE DATE OF EVENT: **NOT REPORTED**  
NEW SCHEDULE DATE OF EVENT: **NOT REPORTED**

-----  
CA EVENT CODE: **CA200**  
EVENT DESCRIPTION: **INVESTIGATION COMPLETE**  
EVENT SEQUENCE NUMBER: **24**  
EVENT RESPONSIBLE AGENCY: **STATE**  
ACTUAL DATE OF EVENT: **12/13/1999**  
ORIGINAL SCHEDULE DATE OF EVENT: **NOT REPORTED**  
NEW SCHEDULE DATE OF EVENT: **NOT REPORTED**

-----  
CA EVENT CODE: **CA200**  
EVENT DESCRIPTION: **INVESTIGATION COMPLETE**  
EVENT SEQUENCE NUMBER: **16**  
EVENT RESPONSIBLE AGENCY: **STATE**  
ACTUAL DATE OF EVENT: **12/07/1999**  
ORIGINAL SCHEDULE DATE OF EVENT: **NOT REPORTED**  
NEW SCHEDULE DATE OF EVENT: **NOT REPORTED**

-----  
CA EVENT CODE: **CA200**  
EVENT DESCRIPTION: **INVESTIGATION COMPLETE**  
EVENT SEQUENCE NUMBER: **19**  
EVENT RESPONSIBLE AGENCY: **STATE**  
ACTUAL DATE OF EVENT: **12/06/1999**

**Resource Conservation & Recovery Act - Corrective Action Facilities  
(RCRAC)**

ORIGINAL SCHEDULE DATE OF EVENT: NOT REPORTED  
NEW SCHEDULE DATE OF EVENT: NOT REPORTED

-----  
CA EVENT CODE: CA200  
EVENT DESCRIPTION: INVESTIGATION COMPLETE  
EVENT SEQUENCE NUMBER: 22  
EVENT RESPONSIBLE AGENCY: STATE  
ACTUAL DATE OF EVENT: 12/06/1999  
ORIGINAL SCHEDULE DATE OF EVENT: NOT REPORTED  
NEW SCHEDULE DATE OF EVENT: NOT REPORTED

-----  
CA EVENT CODE: CA200  
EVENT DESCRIPTION: INVESTIGATION COMPLETE  
EVENT SEQUENCE NUMBER: 8  
EVENT RESPONSIBLE AGENCY: STATE  
ACTUAL DATE OF EVENT: 10/13/1999  
ORIGINAL SCHEDULE DATE OF EVENT: NOT REPORTED  
NEW SCHEDULE DATE OF EVENT: NOT REPORTED

-----  
CA EVENT CODE: CA200  
EVENT DESCRIPTION: INVESTIGATION COMPLETE  
EVENT SEQUENCE NUMBER: 25  
EVENT RESPONSIBLE AGENCY: STATE  
ACTUAL DATE OF EVENT: 09/30/1999  
ORIGINAL SCHEDULE DATE OF EVENT: NOT REPORTED  
NEW SCHEDULE DATE OF EVENT: NOT REPORTED

-----  
CA EVENT CODE: CA200  
EVENT DESCRIPTION: INVESTIGATION COMPLETE  
EVENT SEQUENCE NUMBER: 18  
EVENT RESPONSIBLE AGENCY: STATE  
ACTUAL DATE OF EVENT: 06/09/1999  
ORIGINAL SCHEDULE DATE OF EVENT: NOT REPORTED  
NEW SCHEDULE DATE OF EVENT: NOT REPORTED

-----  
CA EVENT CODE: CA200  
EVENT DESCRIPTION: INVESTIGATION COMPLETE  
EVENT SEQUENCE NUMBER: 20  
EVENT RESPONSIBLE AGENCY: STATE  
ACTUAL DATE OF EVENT: 06/09/1999  
ORIGINAL SCHEDULE DATE OF EVENT: NOT REPORTED  
NEW SCHEDULE DATE OF EVENT: NOT REPORTED

**Resource Conservation & Recovery Act - Corrective Action Facilities  
(RCRAC)**

-----  
CA EVENT CODE: **CA200**  
EVENT DESCRIPTION: **INVESTIGATION COMPLETE**  
EVENT SEQUENCE NUMBER: **21**  
EVENT RESPONSIBLE AGENCY: **STATE**  
ACTUAL DATE OF EVENT: **06/09/1999**  
ORIGINAL SCHEDULE DATE OF EVENT: **NOT REPORTED**  
NEW SCHEDULE DATE OF EVENT: **NOT REPORTED**

-----  
CA EVENT CODE: **CA200**  
EVENT DESCRIPTION: **INVESTIGATION COMPLETE**  
EVENT SEQUENCE NUMBER: **23**  
EVENT RESPONSIBLE AGENCY: **STATE**  
ACTUAL DATE OF EVENT: **06/09/1999**  
ORIGINAL SCHEDULE DATE OF EVENT: **NOT REPORTED**  
NEW SCHEDULE DATE OF EVENT: **NOT REPORTED**

-----  
CA EVENT CODE: **CA200**  
EVENT DESCRIPTION: **INVESTIGATION COMPLETE**  
EVENT SEQUENCE NUMBER: **12**  
EVENT RESPONSIBLE AGENCY: **STATE**  
ACTUAL DATE OF EVENT: **02/04/1998**  
ORIGINAL SCHEDULE DATE OF EVENT: **NOT REPORTED**  
NEW SCHEDULE DATE OF EVENT: **NOT REPORTED**

-----  
CA EVENT CODE: **CA375**  
EVENT DESCRIPTION: **INTERIM DECISION FOR NO FURTHER ACTION**  
EVENT SEQUENCE NUMBER: **15**  
EVENT RESPONSIBLE AGENCY: **STATE**  
ACTUAL DATE OF EVENT: **09/29/1997**  
ORIGINAL SCHEDULE DATE OF EVENT: **NOT REPORTED**  
NEW SCHEDULE DATE OF EVENT: **NOT REPORTED**

-----  
CA EVENT CODE: **CA375**  
EVENT DESCRIPTION: **INTERIM DECISION FOR NO FURTHER ACTION**  
EVENT SEQUENCE NUMBER: **16**  
EVENT RESPONSIBLE AGENCY: **STATE**  
ACTUAL DATE OF EVENT: **09/29/1997**  
ORIGINAL SCHEDULE DATE OF EVENT: **NOT REPORTED**  
NEW SCHEDULE DATE OF EVENT: **NOT REPORTED**

-----  
CA EVENT CODE: **CA375**

**Resource Conservation & Recovery Act - Corrective Action Facilities  
(RCRAC)**

EVENT DESCRIPTION: **INTERIM DECISION FOR NO FURTHER ACTION**  
EVENT SEQUENCE NUMBER: **17**  
EVENT RESPONSIBLE AGENCY: **STATE**  
ACTUAL DATE OF EVENT: **09/29/1997**  
ORIGINAL SCHEDULE DATE OF EVENT: **NOT REPORTED**  
NEW SCHEDULE DATE OF EVENT: **NOT REPORTED**

-----  
CA EVENT CODE: **CA375**  
EVENT DESCRIPTION: **INTERIM DECISION FOR NO FURTHER ACTION**  
EVENT SEQUENCE NUMBER: **18**  
EVENT RESPONSIBLE AGENCY: **STATE**  
ACTUAL DATE OF EVENT: **09/29/1997**  
ORIGINAL SCHEDULE DATE OF EVENT: **NOT REPORTED**  
NEW SCHEDULE DATE OF EVENT: **NOT REPORTED**

-----  
CA EVENT CODE: **CA375**  
EVENT DESCRIPTION: **INTERIM DECISION FOR NO FURTHER ACTION**  
EVENT SEQUENCE NUMBER: **19**  
EVENT RESPONSIBLE AGENCY: **STATE**  
ACTUAL DATE OF EVENT: **09/29/1997**  
ORIGINAL SCHEDULE DATE OF EVENT: **NOT REPORTED**  
NEW SCHEDULE DATE OF EVENT: **NOT REPORTED**

-----  
CA EVENT CODE: **CA189**  
EVENT DESCRIPTION: **RFI REPORTS REVIEWED**  
EVENT SEQUENCE NUMBER: **3**  
EVENT RESPONSIBLE AGENCY: **STATE**  
ACTUAL DATE OF EVENT: **09/24/1997**  
ORIGINAL SCHEDULE DATE OF EVENT: **NOT REPORTED**  
NEW SCHEDULE DATE OF EVENT: **NOT REPORTED**

-----  
CA EVENT CODE: **CA120**  
EVENT DESCRIPTION: **INVESTIGATION WORKPLAN MODIFICATION REQ BY AGENCY**  
EVENT SEQUENCE NUMBER: **3**  
EVENT RESPONSIBLE AGENCY: **STATE**  
ACTUAL DATE OF EVENT: **09/19/1997**  
ORIGINAL SCHEDULE DATE OF EVENT: **NOT REPORTED**  
NEW SCHEDULE DATE OF EVENT: **NOT REPORTED**

-----  
CA EVENT CODE: **CA000**  
EVENT DESCRIPTION: **USER DEFINED EVENT**  
EVENT SEQUENCE NUMBER: **1**

**Resource Conservation & Recovery Act - Corrective Action Facilities  
(RCRAC)**

EVENT RESPONSIBLE AGENCY: **STATE**  
ACTUAL DATE OF EVENT: **09/11/1997**  
ORIGINAL SCHEDULE DATE OF EVENT: **NOT REPORTED**  
NEW SCHEDULE DATE OF EVENT: **NOT REPORTED**

-----  
CA EVENT CODE: **CA189**  
EVENT DESCRIPTION: **RFI REPORTS REVIEWED**  
EVENT SEQUENCE NUMBER: **1**  
EVENT RESPONSIBLE AGENCY: **STATE**  
ACTUAL DATE OF EVENT: **09/11/1997**  
ORIGINAL SCHEDULE DATE OF EVENT: **NOT REPORTED**  
NEW SCHEDULE DATE OF EVENT: **NOT REPORTED**

-----  
CA EVENT CODE: **CA200**  
EVENT DESCRIPTION: **INVESTIGATION COMPLETE**  
EVENT SEQUENCE NUMBER: **1**  
EVENT RESPONSIBLE AGENCY: **STATE**  
ACTUAL DATE OF EVENT: **09/04/1997**  
ORIGINAL SCHEDULE DATE OF EVENT: **NOT REPORTED**  
NEW SCHEDULE DATE OF EVENT: **NOT REPORTED**

-----  
CA EVENT CODE: **CA370**  
EVENT DESCRIPTION: **PETITION FOR NO FUR. ACTION RECEIPT DATE**  
EVENT SEQUENCE NUMBER: **10**  
EVENT RESPONSIBLE AGENCY: **STATE**  
ACTUAL DATE OF EVENT: **09/01/1997**  
ORIGINAL SCHEDULE DATE OF EVENT: **NOT REPORTED**  
NEW SCHEDULE DATE OF EVENT: **NOT REPORTED**

-----  
CA EVENT CODE: **CA120**  
EVENT DESCRIPTION: **INVESTIGATION WORKPLAN MODIFICATION REQ BY AGENCY**  
EVENT SEQUENCE NUMBER: **2**  
EVENT RESPONSIBLE AGENCY: **STATE**  
ACTUAL DATE OF EVENT: **08/26/1997**  
ORIGINAL SCHEDULE DATE OF EVENT: **NOT REPORTED**  
NEW SCHEDULE DATE OF EVENT: **NOT REPORTED**

-----  
CA EVENT CODE: **CA120**  
EVENT DESCRIPTION: **INVESTIGATION WORKPLAN MODIFICATION REQ BY AGENCY**  
EVENT SEQUENCE NUMBER: **1**  
EVENT RESPONSIBLE AGENCY: **STATE**  
ACTUAL DATE OF EVENT: **08/18/1997**



**Resource Conservation & Recovery Act - Corrective Action Facilities  
(RCRAC)**

ORIGINAL SCHEDULE DATE OF EVENT: NOT REPORTED  
NEW SCHEDULE DATE OF EVENT: NOT REPORTED

-----  
CA EVENT CODE: CA370  
EVENT DESCRIPTION: PETITION FOR NO FUR. ACTION RECEIPT DATE  
EVENT SEQUENCE NUMBER: 9  
EVENT RESPONSIBLE AGENCY: STATE  
ACTUAL DATE OF EVENT: 08/11/1997  
ORIGINAL SCHEDULE DATE OF EVENT: NOT REPORTED  
NEW SCHEDULE DATE OF EVENT: NOT REPORTED

-----  
CA EVENT CODE: CA189  
EVENT DESCRIPTION: RFI REPORTS REVIEWED  
EVENT SEQUENCE NUMBER: 2  
EVENT RESPONSIBLE AGENCY: STATE  
ACTUAL DATE OF EVENT: 07/31/1997  
ORIGINAL SCHEDULE DATE OF EVENT: NOT REPORTED  
NEW SCHEDULE DATE OF EVENT: NOT REPORTED

-----  
CA EVENT CODE: CA370  
EVENT DESCRIPTION: PETITION FOR NO FUR. ACTION RECEIPT DATE  
EVENT SEQUENCE NUMBER: 3  
EVENT RESPONSIBLE AGENCY: STATE  
ACTUAL DATE OF EVENT: 06/09/1997  
ORIGINAL SCHEDULE DATE OF EVENT: NOT REPORTED  
NEW SCHEDULE DATE OF EVENT: NOT REPORTED

-----  
CA EVENT CODE: CA370  
EVENT DESCRIPTION: PETITION FOR NO FUR. ACTION RECEIPT DATE  
EVENT SEQUENCE NUMBER: 4  
EVENT RESPONSIBLE AGENCY: STATE  
ACTUAL DATE OF EVENT: 06/09/1997  
ORIGINAL SCHEDULE DATE OF EVENT: NOT REPORTED  
NEW SCHEDULE DATE OF EVENT: NOT REPORTED

-----  
CA EVENT CODE: CA370  
EVENT DESCRIPTION: PETITION FOR NO FUR. ACTION RECEIPT DATE  
EVENT SEQUENCE NUMBER: 8  
EVENT RESPONSIBLE AGENCY: STATE  
ACTUAL DATE OF EVENT: 05/22/1997  
ORIGINAL SCHEDULE DATE OF EVENT: NOT REPORTED  
NEW SCHEDULE DATE OF EVENT: NOT REPORTED

**Resource Conservation & Recovery Act - Corrective Action Facilities  
(RCRAC)**

-----  
CA EVENT CODE: **CA160**  
EVENT DESCRIPTION: **INVESTIGATION SUPPLEMENTAL INFORMATION RECEIVED**  
EVENT SEQUENCE NUMBER: **2**  
EVENT RESPONSIBLE AGENCY: **STATE**  
ACTUAL DATE OF EVENT: **05/09/1997**  
ORIGINAL SCHEDULE DATE OF EVENT: **NOT REPORTED**  
NEW SCHEDULE DATE OF EVENT: **NOT REPORTED**

-----  
CA EVENT CODE: **CA190**  
EVENT DESCRIPTION: **INVESTIGATION REPORT RECEIVED**  
EVENT SEQUENCE NUMBER: **24**  
EVENT RESPONSIBLE AGENCY: **STATE**  
ACTUAL DATE OF EVENT: **05/01/1997**  
ORIGINAL SCHEDULE DATE OF EVENT: **NOT REPORTED**  
NEW SCHEDULE DATE OF EVENT: **NOT REPORTED**

-----  
CA EVENT CODE: **CA155**  
EVENT DESCRIPTION: **INVESTIGATION SUPPLEMENTAL INFO REQ BY AGENCY**  
EVENT SEQUENCE NUMBER: **2**  
EVENT RESPONSIBLE AGENCY: **STATE**  
ACTUAL DATE OF EVENT: **03/10/1997**  
ORIGINAL SCHEDULE DATE OF EVENT: **NOT REPORTED**  
NEW SCHEDULE DATE OF EVENT: **NOT REPORTED**

-----  
CA EVENT CODE: **CA200**  
EVENT DESCRIPTION: **INVESTIGATION COMPLETE**  
EVENT SEQUENCE NUMBER: **2**  
EVENT RESPONSIBLE AGENCY: **STATE**  
ACTUAL DATE OF EVENT: **02/19/1997**  
ORIGINAL SCHEDULE DATE OF EVENT: **NOT REPORTED**  
NEW SCHEDULE DATE OF EVENT: **NOT REPORTED**

-----  
CA EVENT CODE: **CA370**  
EVENT DESCRIPTION: **PETITION FOR NO FUR. ACTION RECEIPT DATE**  
EVENT SEQUENCE NUMBER: **7**  
EVENT RESPONSIBLE AGENCY: **STATE**  
ACTUAL DATE OF EVENT: **01/30/1997**  
ORIGINAL SCHEDULE DATE OF EVENT: **NOT REPORTED**  
NEW SCHEDULE DATE OF EVENT: **NOT REPORTED**

-----  
CA EVENT CODE: **CA155**

**Resource Conservation & Recovery Act - Corrective Action Facilities  
(RCRAC)**

EVENT DESCRIPTION: **INVESTIGATION SUPPLEMENTAL INFO REQ BY AGENCY**  
EVENT SEQUENCE NUMBER: **1**  
EVENT RESPONSIBLE AGENCY: **STATE**  
ACTUAL DATE OF EVENT: **12/06/1996**  
ORIGINAL SCHEDULE DATE OF EVENT: **NOT REPORTED**  
NEW SCHEDULE DATE OF EVENT: **NOT REPORTED**

-----  
CA EVENT CODE: **CA999**  
EVENT DESCRIPTION: **CA PROCESS IS TERMINATED**  
EVENT SEQUENCE NUMBER: **3**  
EVENT RESPONSIBLE AGENCY: **STATE**  
ACTUAL DATE OF EVENT: **12/05/1996**  
ORIGINAL SCHEDULE DATE OF EVENT: **NOT REPORTED**  
NEW SCHEDULE DATE OF EVENT: **NOT REPORTED**

-----  
CA EVENT CODE: **CA200**  
EVENT DESCRIPTION: **INVESTIGATION COMPLETE**  
EVENT SEQUENCE NUMBER: **131**  
EVENT RESPONSIBLE AGENCY: **STATE**  
ACTUAL DATE OF EVENT: **12/05/1996**  
ORIGINAL SCHEDULE DATE OF EVENT: **NOT REPORTED**  
NEW SCHEDULE DATE OF EVENT: **NOT REPORTED**

-----  
CA EVENT CODE: **CA370**  
EVENT DESCRIPTION: **PETITION FOR NO FUR. ACTION RECEIPT DATE**  
EVENT SEQUENCE NUMBER: **6**  
EVENT RESPONSIBLE AGENCY: **STATE**  
ACTUAL DATE OF EVENT: **10/07/1996**  
ORIGINAL SCHEDULE DATE OF EVENT: **NOT REPORTED**  
NEW SCHEDULE DATE OF EVENT: **NOT REPORTED**

-----  
CA EVENT CODE: **CA190**  
EVENT DESCRIPTION: **INVESTIGATION REPORT RECEIVED**  
EVENT SEQUENCE NUMBER: **1**  
EVENT RESPONSIBLE AGENCY: **STATE**  
ACTUAL DATE OF EVENT: **09/30/1996**  
ORIGINAL SCHEDULE DATE OF EVENT: **NOT REPORTED**  
NEW SCHEDULE DATE OF EVENT: **NOT REPORTED**

-----  
CA EVENT CODE: **CA190**  
EVENT DESCRIPTION: **INVESTIGATION REPORT RECEIVED**  
EVENT SEQUENCE NUMBER: **4**

**Resource Conservation & Recovery Act - Corrective Action Facilities  
(RCRAC)**

EVENT RESPONSIBLE AGENCY: **STATE**  
ACTUAL DATE OF EVENT: **09/05/1996**  
ORIGINAL SCHEDULE DATE OF EVENT: **NOT REPORTED**  
NEW SCHEDULE DATE OF EVENT: **NOT REPORTED**

-----  
CA EVENT CODE: **CA160**  
EVENT DESCRIPTION: **INVESTIGATION SUPPLEMENTAL INFORMATION RECEIVED**  
EVENT SEQUENCE NUMBER: **1**  
EVENT RESPONSIBLE AGENCY: **STATE**  
ACTUAL DATE OF EVENT: **08/05/1996**  
ORIGINAL SCHEDULE DATE OF EVENT: **NOT REPORTED**  
NEW SCHEDULE DATE OF EVENT: **NOT REPORTED**

-----  
CA EVENT CODE: **CA375**  
EVENT DESCRIPTION: **INTERIM DECISION FOR NO FURTHER ACTION**  
EVENT SEQUENCE NUMBER: **14**  
EVENT RESPONSIBLE AGENCY: **STATE**  
ACTUAL DATE OF EVENT: **07/29/1996**  
ORIGINAL SCHEDULE DATE OF EVENT: **NOT REPORTED**  
NEW SCHEDULE DATE OF EVENT: **NOT REPORTED**

-----  
CA EVENT CODE: **CA140**  
EVENT DESCRIPTION: **INVESTIGATION WORKPLAN NOTICE OF DEFICIENCY ISSUED**  
EVENT SEQUENCE NUMBER: **2**  
EVENT RESPONSIBLE AGENCY: **STATE**  
ACTUAL DATE OF EVENT: **07/19/1996**  
ORIGINAL SCHEDULE DATE OF EVENT: **NOT REPORTED**  
NEW SCHEDULE DATE OF EVENT: **NOT REPORTED**

-----  
CA EVENT CODE: **CA190**  
EVENT DESCRIPTION: **INVESTIGATION REPORT RECEIVED**  
EVENT SEQUENCE NUMBER: **3**  
EVENT RESPONSIBLE AGENCY: **STATE**  
ACTUAL DATE OF EVENT: **07/16/1996**  
ORIGINAL SCHEDULE DATE OF EVENT: **NOT REPORTED**  
NEW SCHEDULE DATE OF EVENT: **NOT REPORTED**

-----  
CA EVENT CODE: **CA190**  
EVENT DESCRIPTION: **INVESTIGATION REPORT RECEIVED**  
EVENT SEQUENCE NUMBER: **8**  
EVENT RESPONSIBLE AGENCY: **STATE**  
ACTUAL DATE OF EVENT: **07/16/1996**

**Resource Conservation & Recovery Act - Corrective Action Facilities  
(RCRAC)**

ORIGINAL SCHEDULE DATE OF EVENT: NOT REPORTED  
NEW SCHEDULE DATE OF EVENT: NOT REPORTED

-----  
CA EVENT CODE: CA190  
EVENT DESCRIPTION: INVESTIGATION REPORT RECEIVED  
EVENT SEQUENCE NUMBER: 9  
EVENT RESPONSIBLE AGENCY: STATE  
ACTUAL DATE OF EVENT: 07/16/1996  
ORIGINAL SCHEDULE DATE OF EVENT: NOT REPORTED  
NEW SCHEDULE DATE OF EVENT: NOT REPORTED

-----  
CA EVENT CODE: CA650  
EVENT DESCRIPTION: STABILIZATION CONSTRUCTION COMPLETED  
EVENT SEQUENCE NUMBER: 2  
EVENT RESPONSIBLE AGENCY: EPA  
ACTUAL DATE OF EVENT: 07/11/1996  
ORIGINAL SCHEDULE DATE OF EVENT: NOT REPORTED  
NEW SCHEDULE DATE OF EVENT: NOT REPORTED

-----  
CA EVENT CODE: CA190  
EVENT DESCRIPTION: INVESTIGATION REPORT RECEIVED  
EVENT SEQUENCE NUMBER: 2  
EVENT RESPONSIBLE AGENCY: STATE  
ACTUAL DATE OF EVENT: 07/11/1996  
ORIGINAL SCHEDULE DATE OF EVENT: NOT REPORTED  
NEW SCHEDULE DATE OF EVENT: NOT REPORTED

-----  
CA EVENT CODE: CA140  
EVENT DESCRIPTION: INVESTIGATION WORKPLAN NOTICE OF DEFICIENCY ISSUED  
EVENT SEQUENCE NUMBER: 1  
EVENT RESPONSIBLE AGENCY: STATE  
ACTUAL DATE OF EVENT: 07/02/1996  
ORIGINAL SCHEDULE DATE OF EVENT: NOT REPORTED  
NEW SCHEDULE DATE OF EVENT: NOT REPORTED

-----  
CA EVENT CODE: CA140  
EVENT DESCRIPTION: INVESTIGATION WORKPLAN NOTICE OF DEFICIENCY ISSUED  
EVENT SEQUENCE NUMBER: 3  
EVENT RESPONSIBLE AGENCY: STATE  
ACTUAL DATE OF EVENT: 07/01/1996  
ORIGINAL SCHEDULE DATE OF EVENT: NOT REPORTED  
NEW SCHEDULE DATE OF EVENT: NOT REPORTED

**Resource Conservation & Recovery Act - Corrective Action Facilities  
(RCRAC)**

-----  
CA EVENT CODE: **CA370**  
EVENT DESCRIPTION: **PETITION FOR NO FUR. ACTION RECEIPT DATE**  
EVENT SEQUENCE NUMBER: **5**  
EVENT RESPONSIBLE AGENCY: **STATE**  
ACTUAL DATE OF EVENT: **06/01/1996**  
ORIGINAL SCHEDULE DATE OF EVENT: **NOT REPORTED**  
NEW SCHEDULE DATE OF EVENT: **NOT REPORTED**

-----  
CA EVENT CODE: **CA600SR**  
EVENT DESCRIPTION: **STABILIZATION/INTERIM MEASURES DECISION-PRIMARY MEAS IS SOURCE REMOVL &/OR TRT**  
EVENT SEQUENCE NUMBER: **4**  
EVENT RESPONSIBLE AGENCY: **EPA**  
ACTUAL DATE OF EVENT: **05/07/1996**  
ORIGINAL SCHEDULE DATE OF EVENT: **NOT REPORTED**  
NEW SCHEDULE DATE OF EVENT: **NOT REPORTED**

-----  
CA EVENT CODE: **CA600SR**  
EVENT DESCRIPTION: **STABILIZATION/INTERIM MEASURES DECISION-PRIMARY MEAS IS SOURCE REMOVL &/OR TRT**  
EVENT SEQUENCE NUMBER: **6**  
EVENT RESPONSIBLE AGENCY: **EPA**  
ACTUAL DATE OF EVENT: **05/07/1996**  
ORIGINAL SCHEDULE DATE OF EVENT: **NOT REPORTED**  
NEW SCHEDULE DATE OF EVENT: **NOT REPORTED**

-----  
CA EVENT CODE: **CA190**  
EVENT DESCRIPTION: **INVESTIGATION REPORT RECEIVED**  
EVENT SEQUENCE NUMBER: **7**  
EVENT RESPONSIBLE AGENCY: **STATE**  
ACTUAL DATE OF EVENT: **04/03/1996**  
ORIGINAL SCHEDULE DATE OF EVENT: **NOT REPORTED**  
NEW SCHEDULE DATE OF EVENT: **NOT REPORTED**

-----  
CA EVENT CODE: **CA110**  
EVENT DESCRIPTION: **INVESTIGATION WORKPLAN RECEIVED**  
EVENT SEQUENCE NUMBER: **8**  
EVENT RESPONSIBLE AGENCY: **STATE**  
ACTUAL DATE OF EVENT: **03/30/1996**  
ORIGINAL SCHEDULE DATE OF EVENT: **NOT REPORTED**  
NEW SCHEDULE DATE OF EVENT: **NOT REPORTED**

-----  
CA EVENT CODE: **CA110**

**Resource Conservation & Recovery Act - Corrective Action Facilities  
(RCRAC)**

EVENT DESCRIPTION: **INVESTIGATION WORKPLAN RECEIVED**  
EVENT SEQUENCE NUMBER: **1**  
EVENT RESPONSIBLE AGENCY: **STATE**  
ACTUAL DATE OF EVENT: **03/27/1996**  
ORIGINAL SCHEDULE DATE OF EVENT: **NOT REPORTED**  
NEW SCHEDULE DATE OF EVENT: **NOT REPORTED**

-----  
CA EVENT CODE: **CA190**  
EVENT DESCRIPTION: **INVESTIGATION REPORT RECEIVED**  
EVENT SEQUENCE NUMBER: **6**  
EVENT RESPONSIBLE AGENCY: **STATE**  
ACTUAL DATE OF EVENT: **03/14/1996**  
ORIGINAL SCHEDULE DATE OF EVENT: **NOT REPORTED**  
NEW SCHEDULE DATE OF EVENT: **NOT REPORTED**

-----  
CA EVENT CODE: **CA190**  
EVENT DESCRIPTION: **INVESTIGATION REPORT RECEIVED**  
EVENT SEQUENCE NUMBER: **5**  
EVENT RESPONSIBLE AGENCY: **STATE**  
ACTUAL DATE OF EVENT: **03/13/1996**  
ORIGINAL SCHEDULE DATE OF EVENT: **NOT REPORTED**  
NEW SCHEDULE DATE OF EVENT: **NOT REPORTED**

-----  
CA EVENT CODE: **CA110**  
EVENT DESCRIPTION: **INVESTIGATION WORKPLAN RECEIVED**  
EVENT SEQUENCE NUMBER: **9**  
EVENT RESPONSIBLE AGENCY: **STATE**  
ACTUAL DATE OF EVENT: **02/13/1996**  
ORIGINAL SCHEDULE DATE OF EVENT: **NOT REPORTED**  
NEW SCHEDULE DATE OF EVENT: **NOT REPORTED**

-----  
CA EVENT CODE: **CA725IN**  
EVENT DESCRIPTION: **HUMAN EXPOSURES CONTROLLED DETERMINATION-MORE INFORMATION NEEDED**  
EVENT SEQUENCE NUMBER: **1**  
EVENT RESPONSIBLE AGENCY: **EPA**  
ACTUAL DATE OF EVENT: **01/25/1996**  
ORIGINAL SCHEDULE DATE OF EVENT: **NOT REPORTED**  
NEW SCHEDULE DATE OF EVENT: **NOT REPORTED**

-----  
CA EVENT CODE: **CA750IN**  
EVENT DESCRIPTION: **RELEASE TO GW CONTROLLED DETERMINATION-MORE INFORMATION NEEDED**  
EVENT SEQUENCE NUMBER: **1**

**Resource Conservation & Recovery Act - Corrective Action Facilities  
(RCRAC)**

EVENT RESPONSIBLE AGENCY: EPA  
ACTUAL DATE OF EVENT: 01/25/1996  
ORIGINAL SCHEDULE DATE OF EVENT: NOT REPORTED  
NEW SCHEDULE DATE OF EVENT: NOT REPORTED

-----  
CA EVENT CODE: CA225YE  
EVENT DESCRIPTION: STABILIZATION MEASURES EVALUATION-FACILITY IS AMENABLE TO STABILIZATION  
EVENT SEQUENCE NUMBER: 1  
EVENT RESPONSIBLE AGENCY: EPA  
ACTUAL DATE OF EVENT: 01/10/1996  
ORIGINAL SCHEDULE DATE OF EVENT: NOT REPORTED  
NEW SCHEDULE DATE OF EVENT: NOT REPORTED

-----  
CA EVENT CODE: CA400  
EVENT DESCRIPTION: REMEDY DECISION  
EVENT SEQUENCE NUMBER: 2  
EVENT RESPONSIBLE AGENCY: EPA  
ACTUAL DATE OF EVENT: 12/13/1995  
ORIGINAL SCHEDULE DATE OF EVENT: NOT REPORTED  
NEW SCHEDULE DATE OF EVENT: NOT REPORTED

-----  
CA EVENT CODE: CA140  
EVENT DESCRIPTION: INVESTIGATION WORKPLAN NOTICE OF DEFICIENCY ISSUED  
EVENT SEQUENCE NUMBER: 6  
EVENT RESPONSIBLE AGENCY: EPA  
ACTUAL DATE OF EVENT: 11/08/1995  
ORIGINAL SCHEDULE DATE OF EVENT: NOT REPORTED  
NEW SCHEDULE DATE OF EVENT: NOT REPORTED

-----  
CA EVENT CODE: CA140  
EVENT DESCRIPTION: INVESTIGATION WORKPLAN NOTICE OF DEFICIENCY ISSUED  
EVENT SEQUENCE NUMBER: 7  
EVENT RESPONSIBLE AGENCY: EPA  
ACTUAL DATE OF EVENT: 11/07/1995  
ORIGINAL SCHEDULE DATE OF EVENT: NOT REPORTED  
NEW SCHEDULE DATE OF EVENT: NOT REPORTED

-----  
CA EVENT CODE: CA140  
EVENT DESCRIPTION: INVESTIGATION WORKPLAN NOTICE OF DEFICIENCY ISSUED  
EVENT SEQUENCE NUMBER: 8  
EVENT RESPONSIBLE AGENCY: EPA  
ACTUAL DATE OF EVENT: 11/06/1995



**Resource Conservation & Recovery Act - Corrective Action Facilities  
(RCRAC)**

ORIGINAL SCHEDULE DATE OF EVENT: NOT REPORTED

NEW SCHEDULE DATE OF EVENT: NOT REPORTED

-----  
CA EVENT CODE: CA140

EVENT DESCRIPTION: INVESTIGATION WORKPLAN NOTICE OF DEFICIENCY ISSUED

EVENT SEQUENCE NUMBER: 9

EVENT RESPONSIBLE AGENCY: EPA

ACTUAL DATE OF EVENT: 11/02/1995

ORIGINAL SCHEDULE DATE OF EVENT: NOT REPORTED

NEW SCHEDULE DATE OF EVENT: NOT REPORTED

-----  
CA EVENT CODE: CA110

EVENT DESCRIPTION: INVESTIGATION WORKPLAN RECEIVED

EVENT SEQUENCE NUMBER: 7

EVENT RESPONSIBLE AGENCY: EPA

ACTUAL DATE OF EVENT: 10/11/1995

ORIGINAL SCHEDULE DATE OF EVENT: NOT REPORTED

NEW SCHEDULE DATE OF EVENT: NOT REPORTED

-----  
CA EVENT CODE: CA190

EVENT DESCRIPTION: INVESTIGATION REPORT RECEIVED

EVENT SEQUENCE NUMBER: 2

EVENT RESPONSIBLE AGENCY: EPA

ACTUAL DATE OF EVENT: 10/02/1995

ORIGINAL SCHEDULE DATE OF EVENT: NOT REPORTED

NEW SCHEDULE DATE OF EVENT: NOT REPORTED

-----  
CA EVENT CODE: CA600SR

EVENT DESCRIPTION: STABILIZATION/INTERIM MEASURES DECISION-PRIMARY MEAS IS SOURCE REMOVL &/OR TRT

EVENT SEQUENCE NUMBER: 5

EVENT RESPONSIBLE AGENCY: EPA

ACTUAL DATE OF EVENT: 10/02/1995

ORIGINAL SCHEDULE DATE OF EVENT: NOT REPORTED

NEW SCHEDULE DATE OF EVENT: NOT REPORTED

-----  
CA EVENT CODE: CA370

EVENT DESCRIPTION: PETITION FOR NO FUR. ACTION RECEIPT DATE

EVENT SEQUENCE NUMBER: 2

EVENT RESPONSIBLE AGENCY: EPA

ACTUAL DATE OF EVENT: 09/25/1995

ORIGINAL SCHEDULE DATE OF EVENT: NOT REPORTED

NEW SCHEDULE DATE OF EVENT: NOT REPORTED

**Resource Conservation & Recovery Act - Corrective Action Facilities  
(RCRAC)**

-----  
CA EVENT CODE: **CA370**  
EVENT DESCRIPTION: **PETITION FOR NO FUR. ACTION RECEIPT DATE**  
EVENT SEQUENCE NUMBER: **1**  
EVENT RESPONSIBLE AGENCY: **STATE**  
ACTUAL DATE OF EVENT: **08/31/1995**  
ORIGINAL SCHEDULE DATE OF EVENT: **NOT REPORTED**  
NEW SCHEDULE DATE OF EVENT: **NOT REPORTED**

-----  
CA EVENT CODE: **CA110**  
EVENT DESCRIPTION: **INVESTIGATION WORKPLAN RECEIVED**  
EVENT SEQUENCE NUMBER: **10**  
EVENT RESPONSIBLE AGENCY: **STATE**  
ACTUAL DATE OF EVENT: **08/30/1995**  
ORIGINAL SCHEDULE DATE OF EVENT: **NOT REPORTED**  
NEW SCHEDULE DATE OF EVENT: **NOT REPORTED**

-----  
CA EVENT CODE: **CA370**  
EVENT DESCRIPTION: **PETITION FOR NO FUR. ACTION RECEIPT DATE**  
EVENT SEQUENCE NUMBER: **2**  
EVENT RESPONSIBLE AGENCY: **STATE**  
ACTUAL DATE OF EVENT: **08/01/1995**  
ORIGINAL SCHEDULE DATE OF EVENT: **NOT REPORTED**  
NEW SCHEDULE DATE OF EVENT: **NOT REPORTED**

-----  
CA EVENT CODE: **CA600SR**  
EVENT DESCRIPTION: **STABILIZATION/INTERIM MEASURES DECISION-PRIMARY MEAS IS SOURCE REMOVL &/OR TRT**  
EVENT SEQUENCE NUMBER: **3**  
EVENT RESPONSIBLE AGENCY: **EPA**  
ACTUAL DATE OF EVENT: **07/27/1995**  
ORIGINAL SCHEDULE DATE OF EVENT: **NOT REPORTED**  
NEW SCHEDULE DATE OF EVENT: **NOT REPORTED**

-----  
CA EVENT CODE: **CA380**  
EVENT DESCRIPTION: **DATE FOR PUBLIC NOTICE ON PROPOSED REMEDY**  
EVENT SEQUENCE NUMBER: **1**  
EVENT RESPONSIBLE AGENCY: **EPA**  
ACTUAL DATE OF EVENT: **07/10/1995**  
ORIGINAL SCHEDULE DATE OF EVENT: **NOT REPORTED**  
NEW SCHEDULE DATE OF EVENT: **NOT REPORTED**

-----  
CA EVENT CODE: **CA110**

**Resource Conservation & Recovery Act - Corrective Action Facilities  
(RCRAC)**

EVENT DESCRIPTION: **INVESTIGATION WORKPLAN RECEIVED**  
EVENT SEQUENCE NUMBER: **6**  
EVENT RESPONSIBLE AGENCY: **EPA**  
ACTUAL DATE OF EVENT: **07/05/1995**  
ORIGINAL SCHEDULE DATE OF EVENT: **NOT REPORTED**  
NEW SCHEDULE DATE OF EVENT: **NOT REPORTED**

-----  
CA EVENT CODE: **CA370**  
EVENT DESCRIPTION: **PETITION FOR NO FUR. ACTION RECEIPT DATE**  
EVENT SEQUENCE NUMBER: **1**  
EVENT RESPONSIBLE AGENCY: **EPA**  
ACTUAL DATE OF EVENT: **06/30/1995**  
ORIGINAL SCHEDULE DATE OF EVENT: **NOT REPORTED**  
NEW SCHEDULE DATE OF EVENT: **NOT REPORTED**

-----  
CA EVENT CODE: **CA190**  
EVENT DESCRIPTION: **INVESTIGATION REPORT RECEIVED**  
EVENT SEQUENCE NUMBER: **18**  
EVENT RESPONSIBLE AGENCY: **STATE**  
ACTUAL DATE OF EVENT: **06/20/1995**  
ORIGINAL SCHEDULE DATE OF EVENT: **NOT REPORTED**  
NEW SCHEDULE DATE OF EVENT: **NOT REPORTED**

-----  
CA EVENT CODE: **CA110**  
EVENT DESCRIPTION: **INVESTIGATION WORKPLAN RECEIVED**  
EVENT SEQUENCE NUMBER: **2**  
EVENT RESPONSIBLE AGENCY: **STATE**  
ACTUAL DATE OF EVENT: **06/01/1995**  
ORIGINAL SCHEDULE DATE OF EVENT: **NOT REPORTED**  
NEW SCHEDULE DATE OF EVENT: **NOT REPORTED**

-----  
CA EVENT CODE: **CA110**  
EVENT DESCRIPTION: **INVESTIGATION WORKPLAN RECEIVED**  
EVENT SEQUENCE NUMBER: **3**  
EVENT RESPONSIBLE AGENCY: **STATE**  
ACTUAL DATE OF EVENT: **06/01/1995**  
ORIGINAL SCHEDULE DATE OF EVENT: **NOT REPORTED**  
NEW SCHEDULE DATE OF EVENT: **NOT REPORTED**

-----  
CA EVENT CODE: **CA110**  
EVENT DESCRIPTION: **INVESTIGATION WORKPLAN RECEIVED**  
EVENT SEQUENCE NUMBER: **4**

**Resource Conservation & Recovery Act - Corrective Action Facilities  
(RCRAC)**

EVENT RESPONSIBLE AGENCY: **STATE**  
ACTUAL DATE OF EVENT: **06/01/1995**  
ORIGINAL SCHEDULE DATE OF EVENT: **NOT REPORTED**  
NEW SCHEDULE DATE OF EVENT: **NOT REPORTED**

-----  
CA EVENT CODE: **CA110**  
EVENT DESCRIPTION: **INVESTIGATION WORKPLAN RECEIVED**  
EVENT SEQUENCE NUMBER: **5**  
EVENT RESPONSIBLE AGENCY: **STATE**  
ACTUAL DATE OF EVENT: **06/01/1995**  
ORIGINAL SCHEDULE DATE OF EVENT: **NOT REPORTED**  
NEW SCHEDULE DATE OF EVENT: **NOT REPORTED**

-----  
CA EVENT CODE: **CA110**  
EVENT DESCRIPTION: **INVESTIGATION WORKPLAN RECEIVED**  
EVENT SEQUENCE NUMBER: **6**  
EVENT RESPONSIBLE AGENCY: **STATE**  
ACTUAL DATE OF EVENT: **06/01/1995**  
ORIGINAL SCHEDULE DATE OF EVENT: **NOT REPORTED**  
NEW SCHEDULE DATE OF EVENT: **NOT REPORTED**

-----  
CA EVENT CODE: **CA110**  
EVENT DESCRIPTION: **INVESTIGATION WORKPLAN RECEIVED**  
EVENT SEQUENCE NUMBER: **7**  
EVENT RESPONSIBLE AGENCY: **STATE**  
ACTUAL DATE OF EVENT: **06/01/1995**  
ORIGINAL SCHEDULE DATE OF EVENT: **NOT REPORTED**  
NEW SCHEDULE DATE OF EVENT: **NOT REPORTED**

-----  
CA EVENT CODE: **CA190**  
EVENT DESCRIPTION: **INVESTIGATION REPORT RECEIVED**  
EVENT SEQUENCE NUMBER: **20**  
EVENT RESPONSIBLE AGENCY: **STATE**  
ACTUAL DATE OF EVENT: **06/01/1995**  
ORIGINAL SCHEDULE DATE OF EVENT: **NOT REPORTED**  
NEW SCHEDULE DATE OF EVENT: **NOT REPORTED**

-----  
CA EVENT CODE: **CA190**  
EVENT DESCRIPTION: **INVESTIGATION REPORT RECEIVED**  
EVENT SEQUENCE NUMBER: **21**  
EVENT RESPONSIBLE AGENCY: **STATE**  
ACTUAL DATE OF EVENT: **06/01/1995**

**Resource Conservation & Recovery Act - Corrective Action Facilities  
(RCRAC)**

ORIGINAL SCHEDULE DATE OF EVENT: NOT REPORTED

NEW SCHEDULE DATE OF EVENT: NOT REPORTED

-----  
CA EVENT CODE: CA150

EVENT DESCRIPTION: INVESTIGATION WORKPLAN APPROVED

EVENT SEQUENCE NUMBER: 6

EVENT RESPONSIBLE AGENCY: EPA

ACTUAL DATE OF EVENT: 05/31/1995

ORIGINAL SCHEDULE DATE OF EVENT: NOT REPORTED

NEW SCHEDULE DATE OF EVENT: NOT REPORTED

-----  
CA EVENT CODE: CA150

EVENT DESCRIPTION: INVESTIGATION WORKPLAN APPROVED

EVENT SEQUENCE NUMBER: 4

EVENT RESPONSIBLE AGENCY: EPA

ACTUAL DATE OF EVENT: 03/31/1995

ORIGINAL SCHEDULE DATE OF EVENT: NOT REPORTED

NEW SCHEDULE DATE OF EVENT: NOT REPORTED

-----  
CA EVENT CODE: CA110

EVENT DESCRIPTION: INVESTIGATION WORKPLAN RECEIVED

EVENT SEQUENCE NUMBER: 5

EVENT RESPONSIBLE AGENCY: EPA

ACTUAL DATE OF EVENT: 03/24/1995

ORIGINAL SCHEDULE DATE OF EVENT: NOT REPORTED

NEW SCHEDULE DATE OF EVENT: NOT REPORTED

-----  
CA EVENT CODE: CA075HI

EVENT DESCRIPTION: CA PRIORITIZATION-HIGH CA PRIORITY

EVENT SEQUENCE NUMBER: 2

EVENT RESPONSIBLE AGENCY: EPA

ACTUAL DATE OF EVENT: 11/22/1994

ORIGINAL SCHEDULE DATE OF EVENT: NOT REPORTED

NEW SCHEDULE DATE OF EVENT: NOT REPORTED

-----  
CA EVENT CODE: CA150

EVENT DESCRIPTION: INVESTIGATION WORKPLAN APPROVED

EVENT SEQUENCE NUMBER: 3

EVENT RESPONSIBLE AGENCY: EPA

ACTUAL DATE OF EVENT: 11/15/1994

ORIGINAL SCHEDULE DATE OF EVENT: NOT REPORTED

NEW SCHEDULE DATE OF EVENT: NOT REPORTED

**Resource Conservation & Recovery Act - Corrective Action Facilities  
(RCRAC)**

-----  
CA EVENT CODE: **CA110**  
EVENT DESCRIPTION: **INVESTIGATION WORKPLAN RECEIVED**  
EVENT SEQUENCE NUMBER: **4**  
EVENT RESPONSIBLE AGENCY: **EPA**  
ACTUAL DATE OF EVENT: **11/10/1994**  
ORIGINAL SCHEDULE DATE OF EVENT: **NOT REPORTED**  
NEW SCHEDULE DATE OF EVENT: **NOT REPORTED**

-----  
CA EVENT CODE: **CA600SR**  
EVENT DESCRIPTION: **STABILIZATION/INTERIM MEASURES DECISION-PRIMARY MEAS IS SOURCE REMOVL &/OR TRT**  
EVENT SEQUENCE NUMBER: **2**  
EVENT RESPONSIBLE AGENCY: **EPA**  
ACTUAL DATE OF EVENT: **10/10/1994**  
ORIGINAL SCHEDULE DATE OF EVENT: **NOT REPORTED**  
NEW SCHEDULE DATE OF EVENT: **NOT REPORTED**

-----  
CA EVENT CODE: **CA191**  
EVENT DESCRIPTION: **RFI DRAFT REPORT COMMENTS**  
EVENT SEQUENCE NUMBER: **1**  
EVENT RESPONSIBLE AGENCY: **EPA**  
ACTUAL DATE OF EVENT: **09/29/1994**  
ORIGINAL SCHEDULE DATE OF EVENT: **NOT REPORTED**  
NEW SCHEDULE DATE OF EVENT: **NOT REPORTED**

-----  
CA EVENT CODE: **CA140**  
EVENT DESCRIPTION: **INVESTIGATION WORKPLAN NOTICE OF DEFICIENCY ISSUED**  
EVENT SEQUENCE NUMBER: **4**  
EVENT RESPONSIBLE AGENCY: **EPA**  
ACTUAL DATE OF EVENT: **09/22/1994**  
ORIGINAL SCHEDULE DATE OF EVENT: **NOT REPORTED**  
NEW SCHEDULE DATE OF EVENT: **NOT REPORTED**

-----  
CA EVENT CODE: **CA140**  
EVENT DESCRIPTION: **INVESTIGATION WORKPLAN NOTICE OF DEFICIENCY ISSUED**  
EVENT SEQUENCE NUMBER: **3**  
EVENT RESPONSIBLE AGENCY: **EPA**  
ACTUAL DATE OF EVENT: **09/15/1994**  
ORIGINAL SCHEDULE DATE OF EVENT: **NOT REPORTED**  
NEW SCHEDULE DATE OF EVENT: **NOT REPORTED**

-----  
CA EVENT CODE: **CA140**

**Resource Conservation & Recovery Act - Corrective Action Facilities  
(RCRAC)**

EVENT DESCRIPTION: **INVESTIGATION WORKPLAN NOTICE OF DEFICIENCY ISSUED**  
EVENT SEQUENCE NUMBER: **5**  
EVENT RESPONSIBLE AGENCY: **EPA**  
ACTUAL DATE OF EVENT: **08/12/1994**  
ORIGINAL SCHEDULE DATE OF EVENT: **NOT REPORTED**  
NEW SCHEDULE DATE OF EVENT: **NOT REPORTED**

-----  
CA EVENT CODE: **CA190**  
EVENT DESCRIPTION: **INVESTIGATION REPORT RECEIVED**  
EVENT SEQUENCE NUMBER: **22**  
EVENT RESPONSIBLE AGENCY: **STATE**  
ACTUAL DATE OF EVENT: **08/01/1994**  
ORIGINAL SCHEDULE DATE OF EVENT: **NOT REPORTED**  
NEW SCHEDULE DATE OF EVENT: **NOT REPORTED**

-----  
CA EVENT CODE: **CA650**  
EVENT DESCRIPTION: **STABILIZATION CONSTRUCTION COMPLETED**  
EVENT SEQUENCE NUMBER: **1**  
EVENT RESPONSIBLE AGENCY: **EPA**  
ACTUAL DATE OF EVENT: **06/30/1994**  
ORIGINAL SCHEDULE DATE OF EVENT: **NOT REPORTED**  
NEW SCHEDULE DATE OF EVENT: **NOT REPORTED**

-----  
CA EVENT CODE: **CA150**  
EVENT DESCRIPTION: **INVESTIGATION WORKPLAN APPROVED**  
EVENT SEQUENCE NUMBER: **2**  
EVENT RESPONSIBLE AGENCY: **EPA**  
ACTUAL DATE OF EVENT: **06/08/1994**  
ORIGINAL SCHEDULE DATE OF EVENT: **NOT REPORTED**  
NEW SCHEDULE DATE OF EVENT: **NOT REPORTED**

-----  
CA EVENT CODE: **CA600SR**  
EVENT DESCRIPTION: **STABILIZATION/INTERIM MEASURES DECISION-PRIMARY MEAS IS SOURCE REMOVL &/OR TRT**  
EVENT SEQUENCE NUMBER: **1**  
EVENT RESPONSIBLE AGENCY: **EPA**  
ACTUAL DATE OF EVENT: **05/15/1994**  
ORIGINAL SCHEDULE DATE OF EVENT: **NOT REPORTED**  
NEW SCHEDULE DATE OF EVENT: **NOT REPORTED**

-----  
CA EVENT CODE: **CA150**  
EVENT DESCRIPTION: **INVESTIGATION WORKPLAN APPROVED**  
EVENT SEQUENCE NUMBER: **1**

**Resource Conservation & Recovery Act - Corrective Action Facilities  
(RCRAC)**

EVENT RESPONSIBLE AGENCY: EPA  
ACTUAL DATE OF EVENT: 04/19/1994  
ORIGINAL SCHEDULE DATE OF EVENT: NOT REPORTED  
NEW SCHEDULE DATE OF EVENT: NOT REPORTED

-----  
CA EVENT CODE: CA190  
EVENT DESCRIPTION: INVESTIGATION REPORT RECEIVED  
EVENT SEQUENCE NUMBER: 1  
EVENT RESPONSIBLE AGENCY: EPA  
ACTUAL DATE OF EVENT: 03/28/1994  
ORIGINAL SCHEDULE DATE OF EVENT: 04/01/1994  
NEW SCHEDULE DATE OF EVENT: NOT REPORTED

-----  
CA EVENT CODE: CA110  
EVENT DESCRIPTION: INVESTIGATION WORKPLAN RECEIVED  
EVENT SEQUENCE NUMBER: 3  
EVENT RESPONSIBLE AGENCY: EPA  
ACTUAL DATE OF EVENT: 02/16/1994  
ORIGINAL SCHEDULE DATE OF EVENT: 02/16/1994  
NEW SCHEDULE DATE OF EVENT: NOT REPORTED

-----  
CA EVENT CODE: CA140  
EVENT DESCRIPTION: INVESTIGATION WORKPLAN NOTICE OF DEFICIENCY ISSUED  
EVENT SEQUENCE NUMBER: 2  
EVENT RESPONSIBLE AGENCY: EPA  
ACTUAL DATE OF EVENT: 10/22/1993  
ORIGINAL SCHEDULE DATE OF EVENT: NOT REPORTED  
NEW SCHEDULE DATE OF EVENT: NOT REPORTED

-----  
CA EVENT CODE: CA140  
EVENT DESCRIPTION: INVESTIGATION WORKPLAN NOTICE OF DEFICIENCY ISSUED  
EVENT SEQUENCE NUMBER: 1  
EVENT RESPONSIBLE AGENCY: EPA  
ACTUAL DATE OF EVENT: 09/10/1993  
ORIGINAL SCHEDULE DATE OF EVENT: NOT REPORTED  
NEW SCHEDULE DATE OF EVENT: NOT REPORTED

-----  
CA EVENT CODE: CA100  
EVENT DESCRIPTION: INVESTIGATION IMPOSITION  
EVENT SEQUENCE NUMBER: 1  
EVENT RESPONSIBLE AGENCY: EPA  
ACTUAL DATE OF EVENT: 08/26/1993



**Resource Conservation & Recovery Act - Corrective Action Facilities  
(RCRAC)**

ORIGINAL SCHEDULE DATE OF EVENT: 10/02/1992  
NEW SCHEDULE DATE OF EVENT: NOT REPORTED

-----  
CA EVENT CODE: CA110  
EVENT DESCRIPTION: INVESTIGATION WORKPLAN RECEIVED  
EVENT SEQUENCE NUMBER: 1  
EVENT RESPONSIBLE AGENCY: EPA  
ACTUAL DATE OF EVENT: 03/17/1993  
ORIGINAL SCHEDULE DATE OF EVENT: 02/22/1994  
NEW SCHEDULE DATE OF EVENT: NOT REPORTED

-----  
CA EVENT CODE: CA075ME  
EVENT DESCRIPTION: CA PRIORITIZATION-MEDIUM CA PRIORITY  
EVENT SEQUENCE NUMBER: 1  
EVENT RESPONSIBLE AGENCY: EPA  
ACTUAL DATE OF EVENT: 02/24/1992  
ORIGINAL SCHEDULE DATE OF EVENT: NOT REPORTED  
NEW SCHEDULE DATE OF EVENT: NOT REPORTED

-----  
CA EVENT CODE: CA770GW  
EVENT DESCRIPTION: ENGINEERING CONTROLS ESTABLISHED-GROUNDWATER CONTROL  
EVENT SEQUENCE NUMBER: 1  
EVENT RESPONSIBLE AGENCY: STATE  
ACTUAL DATE OF EVENT: 01/01/1988  
ORIGINAL SCHEDULE DATE OF EVENT: NOT REPORTED  
NEW SCHEDULE DATE OF EVENT: NOT REPORTED

-----  
CA EVENT CODE: CA050  
EVENT DESCRIPTION: RFA COMPLETED  
EVENT SEQUENCE NUMBER: 1  
EVENT RESPONSIBLE AGENCY: EPA  
ACTUAL DATE OF EVENT: 04/13/1987  
ORIGINAL SCHEDULE DATE OF EVENT: 03/31/1987  
NEW SCHEDULE DATE OF EVENT: NOT REPORTED

-----  
CA EVENT CODE: CA070YE  
EVENT DESCRIPTION: DETERMINATION OF NEED FOR AN INVESTIGATION-INVESTIGATION IS NECESSARY  
EVENT SEQUENCE NUMBER: 1  
EVENT RESPONSIBLE AGENCY: EPA  
ACTUAL DATE OF EVENT: 04/13/1987  
ORIGINAL SCHEDULE DATE OF EVENT: NOT REPORTED  
NEW SCHEDULE DATE OF EVENT: NOT REPORTED

**Resource Conservation & Recovery Act - Corrective Action Facilities  
(RCRAC)**

---

[Back to Report Summary](#)

## Formerly Used Defense Sites (FUDS)

**MAP ID# 24**

Distance from Property: 0.979 mi. (5,169 ft.) SE  
Elevation: 5,353 ft. (Higher than TP)

### **FACILITY INFORMATION**

Geosearch Id: **K06NM0331**  
FUDS NUMBER: **K06NM0331**  
PROPERTY NAME: **ALBUQUERQUE AAF,SM AR**  
ADDRESS: **BERNALILLO COUNTY**  
**ALBUQUERQUE, NM 87116**  
COUNTY: **BERNALILLO**

### **FACILITY DETAIL(S)**

#### **FUDS PROPERTY POINT DATA**

FFID: **NM69799F613700**  
PROPERTY ID: **NOT REPORTED**  
PROJECT ID: **NOT REPORTED**  
ENV SITE ID: **NOT REPORTED**  
SITE ID: **NOT REPORTED**  
MRA ID: **NOT REPORTED**  
PROJECT NUMBER: **NOT REPORTED**  
PROJECT NAME: **NOT REPORTED**  
PROGRAM: **NOT REPORTED**  
CATEGORY: **NOT REPORTED**  
STATUS: **PROPERTIES WITHOUT PROJECTS**  
FED LAND TYPE: **NOT REPORTED**  
FED LAND NAME: **NOT REPORTED**  
FED LAND AGENCY: **NOT REPORTED**  
SITE CLOSEOUT DATE: **NOT REPORTED**  
REMEDY IN PLACE DATE: **NOT REPORTED**  
RESPONSE COMPLETE DATE: **NOT REPORTED**  
NPL STATUS CODE: **NOT LISTED**  
CURRENT OWNER: **LOCAL GOVERNMENT**  
ELIGIBILITY: **ELIGIBLE**  
HAS PROJECTS: **NO**  
FISCAL YEAR: **2018**  
EPA REGION: **06**  
CONGRESSIONAL DISTRICT: **01**  
DISTRICT RESPONSIBLE FOR THE FUDS PROPERTY: **LOS ANGELES DISTRICT (SPL)**  
IS THE PROPERTY HAS ANY CLEANUP UNDER THE MILITARY MUNITIONS RESPONSE PROGRAM (MMRP): **NOT REPORTED**  
ACREAGE: **NOT REPORTED**  
DESCRIPTION: **NOT REPORTED**  
HISTORY: **NOT REPORTED**  
EMS MAP LINK: [CLICK HERE](#)

---

[Back to Report Summary](#)

## **Unlocated Sites Summary**

*This list contains sites that could not be mapped due to limited or incomplete address information.*

*No Records Found*

## ***Environmental Records Definitions - FEDERAL***

**AIRSAFS** Aerometric Information Retrieval System / Air Facility Subsystem

VERSION DATE: 10/20/14

The United States Environmental Protection Agency (EPA) modified the Aerometric Information Retrieval System (AIRS) to a database that exclusively tracks the compliance of stationary sources of air pollution with EPA regulations: the Air Facility Subsystem (AFS). Since this change in 2001, the management of the AIRS/AFS database was assigned to EPA's Office of Enforcement and Compliance Assurance.

**BRS** Biennial Reporting System

VERSION DATE: 12/31/15

The United States Environmental Protection Agency (EPA), in cooperation with the States, biennially collects information regarding the generation, management, and final disposition of hazardous wastes regulated under the Resource Conservation and Recovery Act of 1976 (RCRA), as amended. The Biennial Report captures detailed data on the generation of hazardous waste from large quantity generators and data on waste management practices from treatment, storage and disposal facilities. Currently, the EPA states that data collected between 1991 and 1997 was originally a part of the defunct Biennial Reporting System and is now incorporated into the RCRAInfo data system.

**CDL** Clandestine Drug Laboratory Locations

VERSION DATE: 11/26/19

The U.S. Department of Justice ("the Department") provides this information as a public service. It contains addresses of some locations where law enforcement agencies reported they found chemicals or other items that indicated the presence of either clandestine drug laboratories or dumpsites. In most cases, the source of the entries is not the Department, and the Department has not verified the entry and does not guarantee its accuracy. Members of the public must verify the accuracy of all entries by, for example, contacting local law enforcement and local health departments. The Department does not establish, implement, enforce, or certify compliance with clean-up or remediation standards for contaminated sites; the public should contact a state or local health department or environmental protection agency for that information.

**DOCKETS** EPA Docket Data

VERSION DATE: 12/22/05

The United States Environmental Protection Agency Docket data lists Civil Case Defendants, filing dates as far back as 1971, laws broken including section, violations that occurred, pollutants involved, penalties assessed and superfund awards by facility and location. Please refer to ICIS database as source of current data.

**EC** Federal Engineering Institutional Control Sites

VERSION DATE: 12/19/19

This database includes site locations where Engineering and/or Institutional Controls have been identified as part

## ***Environmental Records Definitions - FEDERAL***

of a selected remedy for the site as defined by United States Environmental Protection Agency official remedy decision documents. The data displays remedy component information for Superfund decision documents issued in fiscal years 1982-2017, and it includes final and deleted NPL sites as well as sites with a Superfund Alternative Approach (SAA) agreement in place. The only sites included that are not on the NPL, proposed for NPL, or removed from proposed NPL, are those with an SAA Agreement in place. A site listing does not indicate that the institutional and engineering controls are currently in place nor will be in place once the remedy is complete; it only indicates that the decision to include either of them in the remedy is documented as of the completed date of the document. Institutional controls are actions, such as legal controls, that help minimize the potential for human exposure to contamination by ensuring appropriate land or resource use. Engineering controls include caps, barriers, or other device engineering to prevent access, exposure, or continued migration of contamination.

**ECHOR06** Enforcement and Compliance History Information

VERSION DATE: 10/27/19

The U.S. Environmental Protection Agency's Enforcement and Compliance History Online (ECHO) database, provides compliance and enforcement information for facilities nationwide. This database includes facilities regulated as Clean Air Act stationary sources, Clean Water Act direct dischargers, Resource Conservation and Recovery Act hazardous waste handlers, Safe Drinking Water Act public water systems along with other data, such as Toxics Release Inventory releases.

**ERNSNM** Emergency Response Notification System

VERSION DATE: 10/06/19

This National Response Center database contains data on reported releases of oil, chemical, radiological, biological, and/or etiological discharges into the environment anywhere in the United States and its territories. The data comes from spill reports made to the U.S. Environmental Protection Agency, U.S. Coast Guard, the National Response Center and/or the U.S. Department of Transportation.

**FRSNM** Facility Registry System

VERSION DATE: 10/09/19

The United States Environmental Protection Agency's Office of Environmental Information (OEI) developed the Facility Registry System (FRS) as the centrally managed database that identifies facilities, sites or places subject to environmental regulations or of environmental interest. The Facility Registry System replaced the Facility Index System or FINDS database.

**HMIRSR06** Hazardous Materials Incident Reporting System

VERSION DATE: 11/20/19

The HMIRS database contains unintentional hazardous materials release information reported to the U.S. Department of Transportation located in EPA Region 6. This region includes the following states: Arkansas, Louisiana, New Mexico, Oklahoma, and Texas.

## ***Environmental Records Definitions - FEDERAL***

**HWCD** Hazardous Waste Compliance Docket Facilities

VERSION DATE: 04/29/19

This list of the Federal Agency Hazardous Waste Compliance Docket Facilities is maintained by the United States Environmental Protection Agency (EPA). According to the EPA, Section 120(c) of CERCLA requires EPA to establish a listing, known as the Federal Facility Hazardous Waste Compliance Docket (Docket), of Federal facilities which are managing or have managed hazardous waste; or have had a release of hazardous waste. Thus, the Docket identifies all Federal facilities that must be evaluated to determine whether they pose a risk to human health and the environment and it makes this information available to the public. In order for the Docket to remain current and accurate it requires periodic updating.

**ICIS** Integrated Compliance Information System (formerly DOCKETS)

VERSION DATE: 09/21/19

ICIS is a case activity tracking and management system for civil, judicial, and administrative federal Environmental Protection Agency enforcement cases. ICIS contains information on federal administrative and federal judicial cases under the following environmental statutes: the Clean Air Act, the Clean Water Act, the Resource Conservation and Recovery Act, the Emergency Planning and Community Right-to-Know Act - Section 313, the Toxic Substances Control Act, the Federal Insecticide, Fungicide, and Rodenticide Act, the Comprehensive Environmental Response, Compensation, and Liability Act, the Safe Drinking Water Act, and the Marine Protection, Research, and Sanctuaries Act.

**ICISNPDES** Integrated Compliance Information System National Pollutant Discharge Elimination System

VERSION DATE: 07/09/17

Authorized by the Clean Water Act, the National Pollutant Discharge Elimination System (NPDES) permit program controls water pollution by regulating point sources that discharge pollutants into waters of the United States. This database is provided by the U.S. Environmental Protection Agency.

**LUCIS** Land Use Control Information System

VERSION DATE: 09/01/06

The LUCIS database is maintained by the U.S. Department of the Navy and contains information for former Base Realignment and Closure (BRAC) properties across the United States.

**MLTS** Material Licensing Tracking System

VERSION DATE: 06/29/17

MLTS is a list of approximately 8,100 sites which have or use radioactive materials subject to the United States Nuclear Regulatory Commission (NRC) licensing requirements. Disclaimer: Due to agency regulations and policies, this database contains applicant/licensee location information which may or may not be related to the physical location per MLTS site.

## ***Environmental Records Definitions - FEDERAL***

**NPDES06** National Pollutant Discharge Elimination System

VERSION DATE: 04/01/07

Authorized by the Clean Water Act, the National Pollutant Discharge Elimination System (NPDES) permit program controls water pollution by regulating point sources that discharge pollutants into waters of the United States. The NPDES database was collected from the U.S. Environmental Protection Agency (EPA) from December 2002 through April 2007. Refer to the PCS and/or ICIS-NPDES database as source of current data. This database includes permitted facilities located in EPA Region 6. This region includes the following states: Arkansas, Louisiana, New Mexico, Oklahoma, and Texas.

**PADS** PCB Activity Database System

VERSION DATE: 09/14/18

PADS Identifies generators, transporters, commercial storers and/or brokers and disposers of Polychlorinated Biphenyls (PCB) who are required to notify the U.S. Environmental Protection Agency of such activities.

**PCSR06** Permit Compliance System

VERSION DATE: 08/01/12

The Permit Compliance System is used in tracking enforcement status and permit compliance of facilities controlled by the National Pollutant Discharge Elimination System (NPDES) under the Clean Water Act and is maintained by the United States Environmental Protection Agency's Office of Compliance. PCS is designed to support the NPDES program at the state, regional, and national levels. This database includes permitted facilities located in EPA Region 6. This region includes the following states: Arkansas, Louisiana, New Mexico, Oklahoma, and Texas. PCS has been modernized, and no longer exists. National Pollutant Discharge Elimination System (ICIS-NPDES) data can now be found in Integrated Compliance Information System (ICIS).

**RCRASC** RCRA Sites with Controls

VERSION DATE: 02/21/20

The Resource Conservation and Recovery Act (RCRA) gives the U.S. Environmental Protection Agency (EPA) the authority to control hazardous waste from the "cradle-to-grave." This includes the generation, transportation, treatment, storage, and disposal of hazardous waste. RCRA also set forth a framework for the management of non-hazardous solid wastes. The 1986 amendments to RCRA enabled EPA to address environmental problems that could result from underground tanks storing petroleum and other hazardous substances. This listing refers to facilities with institutional controls in place.

**SEMCLIENS** SEMS Lien on Property

VERSION DATE: 10/18/19

The U.S. Environmental Protection Agency's (EPA) Office of Solid Waste and Emergency Response, Office of Superfund Remediation and Technology Innovation (OSRTI), has implemented The Superfund Enterprise



## ***Environmental Records Definitions - FEDERAL***

Management System (SEMS), formerly known as CERCLIS (Comprehensive Environmental Response, Compensation and Liability Information System) to track and report on clean-up and enforcement activities taking place at Superfund sites. SEMS represents a joint development and ongoing collaboration between Superfund's Remedial, Removal, Federal Facilities, Enforcement and Emergency Response programs. This is a listing of SEMS sites with a lien on the property.

**SFLIENS** CERCLIS Liens

VERSION DATE: 06/08/12

A Federal CERCLA ("Superfund") lien can exist by operation of law at any site or property at which United States Environmental Protection Agency has spent Superfund monies. These monies are spent to investigate and address releases and threatened releases of contamination. CERCLIS provides information as to the identity of these sites and properties. This database contains those CERCLIS sites where the Lien on Property action is complete. Please refer to the SEMSLIENS database as source of current data.

**SSTS** Section Seven Tracking System

VERSION DATE: 02/01/17

The United States Environmental Protection Agency tracks information on pesticide establishments through the Section Seven Tracking System (SSTS). SSTS records the registration of new establishments and records pesticide production at each establishment. The Federal Insecticide, Fungicide and Rodenticide Act (FIFRA) requires that production of pesticides or devices be conducted in a registered pesticide-producing or device-producing establishment. ("Production" includes formulation, packaging, repackaging, and relabeling.)

**TRI** Toxics Release Inventory

VERSION DATE: 12/31/17

The Toxics Release Inventory, provided by the United States Environmental Protection Agency, includes data on toxic chemical releases and waste management activities from certain industries as well as federal and tribal facilities. This inventory contains information about the types and amounts of toxic chemicals that are released each year to the air, water, and land as well as information on the quantities of toxic chemicals sent to other facilities for further waste management.

**TSCA** Toxic Substance Control Act Inventory

VERSION DATE: 12/31/12

The Toxic Substances Control Act (TSCA) was enacted in 1976 to ensure that chemicals manufactured, imported, processed, or distributed in commerce, or used or disposed of in the United States do not pose any unreasonable risks to human health or the environment. TSCA section 8(b) provides the United States Environmental Protection Agency authority to "compile, keep current, and publish a list of each chemical substance that is manufactured or processed in the United States." This TSCA Chemical Substance Inventory contains non-confidential information on the production amount of toxic chemicals from each manufacturer and importer site.

## ***Environmental Records Definitions - FEDERAL***

**RCRAGR06** Resource Conservation & Recovery Act - Generator

VERSION DATE: 12/30/19

The Resource Conservation and Recovery Act (RCRA) gives the U.S. Environmental Protection Agency (EPA) the authority to control hazardous waste from the "cradle-to-grave." This includes the generation, transportation, treatment, storage, and disposal of hazardous waste. RCRA also set forth a framework for the management of non-hazardous solid wastes. The 1986 amendments to RCRA enabled EPA to address environmental problems that could result from underground tanks storing petroleum and other hazardous substances. This listing refers to facilities currently generating hazardous waste. EPA region 6 includes the following states: Arkansas, Louisiana, New Mexico, Oklahoma, and Texas.

**RCRANGR06** Resource Conservation & Recovery Act - Non-Generator

VERSION DATE: 12/30/19

The Resource Conservation and Recovery Act (RCRA) gives the U.S. Environmental Protection Agency (EPA) the authority to control hazardous waste from the "cradle-to-grave." This includes the generation, transportation, treatment, storage, and disposal of hazardous waste. RCRA also set forth a framework for the management of non-hazardous solid wastes. The 1986 amendments to RCRA enabled EPA to address environmental problems that could result from underground tanks storing petroleum and other hazardous substances. This listing refers to facilities classified as non-generators. Non-Generators do not presently generate hazardous waste. EPA Region 6 includes the following states: Arkansas, Louisiana, New Mexico, Oklahoma, and Texas.

**ALTFUELS** Alternative Fueling Stations

VERSION DATE: 09/24/19

Nationwide list of alternative fueling stations made available by the U.S. Department of Energy's Office of Energy Efficiency & Renewable Energy. Includes Bio-diesel stations, Ethanol (E85) stations, Liquefied Petroleum Gas (Propane) stations, Ethanol (E85) stations, Natural Gas stations, Hydrogen stations, and Electric Vehicle Supply Equipment (EVSE).

**FEMAUST** FEMA Owned Storage Tanks

VERSION DATE: 12/01/16

This is a listing of FEMA owned underground and aboveground storage tank sites. For security reasons, address information is not released to the public according to the U.S. Department of Homeland Security.

**HISTPST** Historical Gas Stations

VERSION DATE: NR

This historic directory of service stations is provided by the Cities Service Company. The directory includes Cities Service filling stations that were located throughout the United States in 1930.

## ***Environmental Records Definitions - FEDERAL***

### **ICISCLEANERS**

Integrated Compliance Information System Drycleaners

VERSION DATE: 09/21/19

This is a listing of drycleaner facilities from the Integrated Compliance Information System (ICIS). The U.S. Environmental Protection Agency (EPA) tracks facilities that possess NAIC and SIC codes that classify businesses as drycleaner establishments. The following Primary SIC Codes are included in this data: 7211, 7212, 7213, 7215, 7216, 7217, 7218, and/or 7219; the following Primary NAICS Codes are included in this data: 812320, 812331, and/or 812332.

### **MRDS**

Mineral Resource Data System

VERSION DATE: 03/15/16

MRDS (Mineral Resource Data System) is a collection of reports describing metallic and nonmetallic mineral resources throughout the world. Included are deposit name, location, commodity, deposit description, geologic characteristics, production, reserves, resources, and references. This database contains the records previously provided in the Mineral Resource Data System (MRDS) of USGS and the Mineral Availability System/Mineral Industry Locator System (MAS/MILS) originated in the U.S. Bureau of Mines, which is now part of USGS.

### **MSHA**

Mine Safety and Health Administration Master Index File

VERSION DATE: 09/20/19

The Mine dataset lists all Coal and Metal/Non-Metal mines under MSHA's jurisdiction since 1/1/1970. It includes such information as the current status of each mine (Active, Abandoned, NonProducing, etc.), the current owner and operating company, commodity codes and physical attributes of the mine. Mine ID is the unique key for this data. This information is provided by the United States Department of Labor - Mine Safety and Health Administration (MSHA).

### **BF**

Brownfields Management System

VERSION DATE: 10/15/19

Brownfields are real property, the expansion, redevelopment, or reuse of which may be complicated by the presence or potential presence of a hazardous substance, pollutant, or contaminant. Cleaning up and reinvesting in these properties takes development pressures off of undeveloped, open land, and both improves and protects the environment. The United States Environmental Protection Agency maintains this database to track activities in the various brown field grant programs including grantee assessment, site cleanup and site redevelopment. This database included tribal brownfield sites.

### **DNPL**

Delisted National Priorities List

VERSION DATE: 01/27/20

This database includes sites from the United States Environmental Protection Agency's Final National Priorities List (NPL) where remedies have proven to be satisfactory or sites where the original analyses were inaccurate,

## ***Environmental Records Definitions - FEDERAL***

and the site is no longer appropriate for inclusion on the NPL, and final publication in the Federal Register has occurred.

**NLRRCRAT** No Longer Regulated RCRA Non-CORRACTS TSD Facilities

VERSION DATE: 12/30/19

This database includes RCRA Non-Corrective Action TSD facilities that are no longer regulated by the United States Environmental Protection Agency or do not meet other RCRA reporting requirements. This listing includes facilities that formerly treated, stored or disposed of hazardous waste.

**ODI** Open Dump Inventory

VERSION DATE: 06/01/85

The open dump inventory was published by the United States Environmental Protection Agency. An "open dump" is defined as a facility or site where solid waste is disposed of which is not a sanitary landfill which meets the criteria promulgated under section 4004 of the Solid Waste Disposal Act (42 U.S.C. 6944) and which is not a facility for disposal of hazardous waste. This inventory has not been updated since June 1985.

**RCRAT** Resource Conservation & Recovery Act - Non-CORRACTS Treatment, Storage & Disposal Facilities

VERSION DATE: 12/30/19

The Resource Conservation and Recovery Act (RCRA) gives the U.S. Environmental Protection Agency (EPA) the authority to control hazardous waste from the "cradle-to-grave." This includes the generation, transportation, treatment, storage, and disposal of hazardous waste. RCRA also set forth a framework for the management of non-hazardous solid wastes. The 1986 amendments to RCRA enabled EPA to address environmental problems that could result from underground tanks storing petroleum and other hazardous substances. This listing refers to facilities recognized as hazardous waste treatment, storage, and disposal sites (TSD).

**SEMS** Superfund Enterprise Management System

VERSION DATE: 01/27/20

The U.S. Environmental Protection Agency's (EPA) Office of Solid Waste and Emergency Response, Office of Superfund Remediation and Technology Innovation (OSRTI), has implemented The Superfund Enterprise Management System (SEMS), formerly known as CERCLIS (Comprehensive Environmental Response, Compensation and Liability Information System) to track and report on clean-up and enforcement activities taking place at Superfund sites. SEMS represents a joint development and ongoing collaboration between Superfund's Remedial, Removal, Federal Facilities, Enforcement and Emergency Response programs.

**SEMSARCH** Superfund Enterprise Management System Archived Site Inventory

VERSION DATE: 01/27/20

The U.S. Environmental Protection Agency's (EPA) Superfund Enterprise Management System Archived Site

## ***Environmental Records Definitions - FEDERAL***

Inventory (List 8R Archived) replaced the CERCLIS NFRAP reporting system in 2015. This listing reflects sites at which the EPA has determined that assessment has been completed and no further remedial action is planned under the Superfund program.

**SMCRA** Surface Mining Control and Reclamation Act Sites

VERSION DATE: 11/26/19

An inventory of land and water impacted by past mining (primarily coal mining) is maintained by the Office of Surface Mining Reclamation and Enforcement (OSMRE) to provide information needed to implement the Surface Mining Control and Reclamation Act of 1977 (SMCRA). The inventory contains information on the location, type, and extent of AML impacts, as well as, information on the cost associated with the reclamation of those problems. The inventory is based upon field surveys by State, Tribal, and OSMRE program officials. It is dynamic to the extent that it is modified as new problems are identified and existing problems are reclaimed.

**USUMTRCA** Uranium Mill Tailings Radiation Control Act Sites

VERSION DATE: 03/04/17

The Legacy Management Office of the Department of Energy (DOE) manages radioactive and chemical waste, environmental contamination, and hazardous material at over 100 sites across the U.S. The L.M. Office manages this database of sites registered under the Uranium Mill Tailings Control Act (UMTRCA).

**DOD** Department of Defense Sites

VERSION DATE: 12/01/14

This information originates from the National Atlas of the United States Federal Lands data, which includes lands owned or administered by the Federal government. Army DOD, Army Corps of Engineers DOD, Air Force DOD, Navy DOD and Marine DOD areas of 640 acres or more are included.

**FUDS** Formerly Used Defense Sites

VERSION DATE: 12/31/18

The Formerly Used Defense Sites (FUDS) inventory includes properties previously owned by or leased to the United States and under Secretary of Defense Jurisdiction, as well as Munitions Response Areas (MRAs). The remediation of these properties is the responsibility of the Department of Defense. This data is provided by the U.S. Army Corps of Engineers (USACE), the boundaries/polygon data are based on preliminary findings and not all properties currently have polygon data available. **DISCLAIMER:** This data represents the results of data collection/processing for a specific USACE activity and is in no way to be considered comprehensive or to be used in any legal or official capacity as presented on this site. While the USACE has made a reasonable effort to insure the accuracy of the maps and associated data, it should be explicitly noted that USACE makes no warranty, representation or guaranty, either expressed or implied, as to the content, sequence, accuracy, timeliness or completeness of any of the data provided herein. For additional information on Formerly Used Defense Sites please contact the USACE Public Affairs Office at (202) 528-4285.

## Environmental Records Definitions - FEDERAL

**FUSRAP** Formerly Utilized Sites Remedial Action Program

VERSION DATE: 03/04/17

The U.S. Department of Energy (DOE) established the Formerly Utilized Sites Remedial Action Program (FUSRAP) in 1974 to remediate sites where radioactive contamination remained from the Manhattan Project and early U.S. Atomic Energy Commission (AEC) operations. The DOE Office of Legacy Management (LM) established long-term surveillance and maintenance (LTS&M) requirements for remediated FUSRAP sites. DOE evaluates the final site conditions of a remediated site on the basis of risk for different future uses. DOE then confirms that LTS&M requirements will maintain protectiveness.

**NLRRCRAC** No Longer Regulated RCRA Corrective Action Facilities

VERSION DATE: 12/30/19

This database includes RCRA Corrective Action facilities that are no longer regulated by the United States Environmental Protection Agency or do not meet other RCRA reporting requirements.

**NMS** Former Military Nike Missile Sites

VERSION DATE: 12/01/84

This information was taken from report DRXTH-AS-IA-83A016 (Historical Overview of the Nike Missile System, 12/1984) which was performed by Environmental Science and Engineering, Inc. for the U.S. Army Toxic and Hazardous Materials Agency Assessment Division. The Nike system was deployed between 1954 and the mid-1970's. Among the substances used or stored on Nike sites were liquid missile fuel (JP-4); starter fluids (UDKH, aniline, and furfuryl alcohol); oxidizer (IRFNA); hydrocarbons (motor oil, hydraulic fluid, diesel fuel, gasoline, heating oil); solvents (carbon tetrachloride, trichloroethylene, trichloroethane, stoddard solvent); and battery electrolyte. The quantities of material a disposed of and procedures for disposal are not documented in published reports. Virtually all information concerning the potential for contamination at Nike sites is confined to personnel who were assigned to Nike sites. During deactivation most hardware was shipped to depot-level supply points. There were reportedly instances where excess materials were disposed of on or near the site itself at closure. There was reportedly no routine site decontamination.

**NPL** National Priorities List

VERSION DATE: 01/27/20

This database includes United States Environmental Protection Agency (EPA) National Priorities List sites that fall under the EPA's Superfund program, established to fund the cleanup of the most serious uncontrolled or abandoned hazardous waste sites identified for possible long-term remedial action.

**PNPL** Proposed National Priorities List

VERSION DATE: 01/27/20

This database contains sites proposed to be included on the National Priorities List (NPL) in the Federal

## ***Environmental Records Definitions - FEDERAL***

Register. The United States Environmental Protection Agency investigates these sites to determine if they may present long-term threats to public health or the environment.

**RCRAC** Resource Conservation & Recovery Act - Corrective Action Facilities

VERSION DATE: 12/30/19

The Resource Conservation and Recovery Act (RCRA) gives the U.S. Environmental Protection Agency (EPA) the authority to control hazardous waste from the "cradle-to-grave." This includes the generation, transportation, treatment, storage, and disposal of hazardous waste. RCRA also set forth a framework for the management of non-hazardous solid wastes. The 1986 amendments to RCRA enabled EPA to address environmental problems that could result from underground tanks storing petroleum and other hazardous substances. This listing refers to facilities with corrective action activity.

**RCRASUBC** Resource Conservation & Recovery Act - Subject to Corrective Action Facilities

VERSION DATE: 12/30/19

The Resource Conservation and Recovery Act (RCRA) gives the U.S. Environmental Protection Agency (EPA) the authority to control hazardous waste from the "cradle-to-grave." This includes the generation, transportation, treatment, storage, and disposal of hazardous waste. RCRA also set forth a framework for the management of non-hazardous solid wastes. The 1986 amendments to RCRA enabled EPA to address environmental problems that could result from underground tanks storing petroleum and other hazardous substances. This listing refers to facilities subject to corrective actions.

**RODS** Record of Decision System

VERSION DATE: 01/27/20

These decision documents maintained by the United States Environmental Protection Agency describe the chosen remedy for NPL (Superfund) site remediation. They also include site history, site description, site characteristics, community participation, enforcement activities, past and present activities, contaminated media, the contaminants present, and scope and role of response action.

## ***Environmental Records Definitions - STATE (NM)***

**CDL**                      Clandestine Drug Lab Locations

VERSION DATE: 01/01/18

The New Mexico Environment Department (NMED) provides this listing of clandestine drug laboratory locations where law enforcement agencies reported chemicals or other items that indicated the presence of either clandestine drug laboratories or dumpsites. The sources of the entries are law enforcement agencies, and the NMED has not verified the data and does not guarantee its accuracy.

**DPERMITS**                      Discharge Permits

VERSION DATE: 11/18/19

The Ground Water Pollution Prevention Section of the New Mexico Environment Department reviews and approves for discharges that have the potential to impact ground water quality pursuant to Subparts III and V of the Water Quality Control Commission (WQCC) regulations (20.6.2 NMAC). Ground water discharge permits address a wide variety of discharges including domestic wastewater treatment plants, commercial septic tank leachfields, power generating plants, commercial laundries not served by sanitary sewers, dairies, food processing plants, commercial landfarms for treatment of contaminated soil, industrial discharges, injection wells and ground water remediation systems. This list does not include permits for mines or agricultural facilities.

**IC**                              Sites with Institutional Controls

VERSION DATE: 01/01/20

This listing includes sites with institutional controls in place, such as a deed notice utilized to close a site. Institutional controls assist in the cleanup of contaminated properties by protecting the environment and public health. The sites included on this list are regulated by the New Mexico Environment Department.

**AST**                              Aboveground Storage Tanks

VERSION DATE: 08/04/06

This database contains aboveground storage tank facilities registered with the New Mexico Environment Department (NMED). This data was last updated in August of 2006. For current aboveground storage tank information, please refer to the PST database.

**PST**                              Petroleum Storage Tanks

VERSION DATE: 11/22/19

This New Mexico Environment Department (NMED) database contains both aboveground and underground petroleum storage tank facilities with a status of currently in use, temporarily out of use, sold, removed, no data, and/or exempt. Also included in this database are facilities that were registered with the NMED in 2006 which may or may not be currently in use, and/or may have been removed or closed in place.



## **Environmental Records Definitions - STATE (NM)**

**UST**                      Underground Storage Tanks

VERSION DATE: 08/01/06

This database contains underground storage tanks registered with the New Mexico Environment Department (NMED). This data was last updated in August of 2006. For current underground storage tank information, please refer to the PST database.

**BF**                         Brownfield Sites

VERSION DATE: 01/01/20

This list of Brownfield Program sites is provided by the Ground Water Quality Bureau of the New Mexico Environment Department (NMED). According to the NMED, Brownfields are properties whose redevelopment is complicated by the presence or potential presence of hazardous substances or petroleum products. NMED provides no-cost environmental assessments of brownfield sites to local or tribal governments. NMED also manages a Brownfields Revolving Loan Fund providing low-interest loans for brownfield cleanups where redevelopment is planned.

**LST**                       Leaking Aboveground and Underground Storage Tanks

VERSION DATE: 08/02/19

This listing of aboveground and underground storage tank facilities with releases is maintained by the Petroleum Storage Tank Bureau of the New Mexico Environment Department. This list also includes facilities with a No Further Action status.

**LUST**                     Leaking Underground Storage Tanks

VERSION DATE: 08/01/06

The New Mexico Environment Department (NMED) provided this listing of leaking underground storage tanks. This list was last updated in August of 2006. For current information, please refer to the LST database.

**RCY**                       Recycling Centers

VERSION DATE: 02/28/19

The New Mexico Environment Department's Solid Waste Bureau maintains this listing of registered recycling centers.

**SWLF**                     Solid Waste Facilities

VERSION DATE: 01/22/20

This database contains open registered recycling facilities, open registered collection centers, open permitted transfer stations, open registered compost facilities, tire recycling facilities, and open permitted landfills managed

## **Environmental Records Definitions - STATE (NM)**

by the New Mexico Environment Department.

**US** Southwest Research and Information Center Uranium Sites

VERSION DATE: 10/18/06

This database contains information on Northwestern New Mexico uranium projects located in Navajo Country and is maintained by the Southwest Research and Information Center. This organization was founded in 1971 for the purpose of providing information to the public on the effects of energy development and resource exploitation on the people and their cultures, lands, water, and air of New Mexico and the Southwest.

**VRP** Voluntary Remediation Program Sites

VERSION DATE: 01/01/20

The New Mexico Environment Department's Voluntary Remediation Program promotes the voluntary cleanup of contaminated properties, and encourages the redevelopment of these sites, including Brownfields, by providing a non-punitive remediation process.

**CEPCS** Compliance and Enforcement Program Cleanup Sites

VERSION DATE: 06/12/18

The Compliance and Enforcement Program (CEP) assures compliance with the state's Water Quality Control Commission regulations (20.6.2 NMAC) Subparts I (Corrective Action) and IV (Abatement Plan) that require cleanup of contaminated soils and ground water. If any unauthorized discharge (spill) of oil or other water contaminant occurs, those responsible will take actions to determine the impact and cleanup the site. Unauthorized discharged sites are regulated by the CEP which includes: above-ground storage tanks, pipelines, old landfills, spill sites, and a wide variety of industrial, manufacturing, processing and maintenance facilities.

## ***Environmental Records Definitions - LOCAL***

**COALF** City of Albuquerque Landfills

VERSION DATE: 02/20/19

This data is maintained by the Planning Division of the City of Albuquerque and includes areas within the City that the Environmental Health Department has determined currently or used to serve as landfills or public dumps.

## ***Environmental Records Definitions - TRIBAL***

**USTR06**                      Underground Storage Tanks On Tribal Lands

VERSION DATE: 10/01/19

This database, provided by the United States Environmental Protection Agency (EPA), contains underground storage tanks on Tribal lands located in EPA Region 6. This region includes the following states: Arkansas, Louisiana, New Mexico, Oklahoma, and Texas.

**LUSTR06**                      Leaking Underground Storage Tanks On Tribal Lands

VERSION DATE: 10/01/19

This database, provided by the United States Environmental Protection Agency (EPA), contains leaking underground storage tanks on Tribal lands located in EPA Region 6. This region includes the following states: Arkansas, Louisiana, New Mexico, Oklahoma, and Texas.

**ODINDIAN**                      Open Dump Inventory on Tribal Lands

VERSION DATE: 11/08/06

This Indian Health Service database contains information about facilities and sites on tribal lands where solid waste is disposed of, which are not sanitary landfills or hazardous waste disposal facilities, and which meet the criteria promulgated under section 4004 of the Solid Waste Disposal Act (42 U.S.C. 6944).

**INDIANRES**                      Indian Reservations

VERSION DATE: 01/01/00

The Department of Interior and Bureau of Indian Affairs maintains this database that includes American Indian Reservations, off-reservation trust lands, public domain allotments, Alaska Native Regional Corporations and Recognized State Reservations.

Appendix G

UST Data



Petroleum Storage Tank Bureau  
 2905 Rodeo Park Drive East, Bldg. 1  
 Santa Fe, NM 87505  
 Phone: 505.476.4397  
 Fax: 505.476.4374

# Underground Storage Tank Systems Inspection Report

<b>Inspection Type: Compliance</b>	<b>Case Number: 13 20200212 2371</b>	<b>Inspection Start Time:</b>	<b>Date: 12-Feb-20</b>
------------------------------------	--------------------------------------	-------------------------------	------------------------

<b>I. Facility Name: GIBSON MEDICAL CENTER</b>		<b>Facility ID: 29163</b>	<b>Phone:</b>
Address: 5400 GIBSON SE		City: ALBUQUERQUE, NM	Zip Code: 87108
E-mail: aaronlimos@live.com	Access to property authorized by:		LUST Site:

<b>II. Owner Name: GIBSON MEDICAL CENTER</b>		<b>Owner ID: 76454</b>	<b>Phone: 505-872-1700</b>
Address: 6300 JEFFERSON BLVD NE ATTN: NADINE DASKALOS		City: ALBUQUERQUE	State: NM Zip Code: 87109
Contact Name: NADINE DOSKALOS	E-mail: nadine@gibsonmedicalcenter.com		

<b>III. Operator Name: GIBSON MEDICAL CENTER</b>		<b>Operator ID: O13285</b>	<b>Phone: 505-872-1700</b>
Address: 6300 JEFFERSON BLVD NE ATTN: NADINE DASKALO		City: ALBUQUERQUE	State: NM Zip Code: 87109
Contact Name: AARON MARTINEZ	E-mail: aaronlimos@live.com		

<b>IV. Class A/B Operator Name: AARON MARTINEZ</b>		<b>Phone: 505 270-4060</b>	<b>E-mail:</b>
Address: 5400 GIBSON SE		City: ALBUQUERQUE	State: NM Zip Code: 87108
Who trained Class A/B Operator: PETRO CLASSROOM		Date Trained: August 26, 2016	

<b>V. NMED Compliance Officer's Name: KEITH CHAVEZ</b>		<b>Phone: 505 222-9559</b>	<b>E-mail: keith.chavez@state.nm.us</b>
Address: 121 TIJERAS AVE NE SUITE 1000		City: ALBUQUERQU	State: NM Zip Code: 87102

VI. Tank Number	27051	33606					
Size/Capacity:	5,000	5,000					
Contents:	B02	B02					
Installation Date:	09/27/1999	7/20/2000					
Tank Construction:	A26	A30					
Tank Secondary Containment:	S16	S16					
Piping Construction:	F11/10/09	F10/11/09					
Piping Secondary Containment:	S17	S17					
Other Secondary Containment / Ancillary:	S15	S15					
Corrosion/Cathodic Protection:	C04	C19/20					
Tank Release Detection:	H03/15	H03/15					
Piping Release Detection:	G08/07	G08/07					
Spill Prevention:	I03	I03					
Overfill Prevention:	I02	I02					
Tank Status & Usage:	IN USE	IN USE					

**New Mexico Petroleum Storage Tank Bureau**  
**Underground Storage Tank Systems Inspection Checklist**

Facility ID Number: 29163 Case Number: 13 20200212 2371

**1. Registration (20.5.102 NMAC) and Tank Fees (20.5.103 NMAC)**

N/A

A. Are all applicable tanks registered? (20.5.102.200 NMAC)	Yes
B. Current & Valid Registration Certificate on-site? (20.5.102.207 NMAC)	Yes
C. Owner Mailing address is correct? (20.5.102.208 NMAC)	Yes
D. Owner in compliance with tank fees. (20.5.103.300 NMAC)	Yes
E. Notification of transfer of ownership submitted per (20.5.102.201 NMAC)	N/A

**2. Operator Training (20.5.104 NMAC)**

N/A

A. Class A&B Operator(s) designated for the storage tank system(s). (20.5.104.400 NMAC)	Yes
B. Class A&B Operator(s) conducting monthly inspections. (20.5.104.409.B NMAC)	Yes
C. Class A & B Operator(s) must retrain within next 60 days due to significant violation(s). (20.5.104.406.B NMAC)	Yes
D. Class A/B Operator retrains:	
E. Class A/B Operator retrained by NMED Inspector following significant violation.	Yes
F. Operator Training requirements have been met for Class A/B and C. (20.5.104 NMAC)	Yes

**3. Operations and Maintenance Plan (20.5.107.701 NMAC)**

N/A

A. Operations & Maintenance Plan at the facility?	Yes
B. Operations & Maintenance Plan is updated?	Yes

**4. Financial Responsibility (20.5.117 NMAC)**

N/A

A. Proof of Financial Responsibility provided? (20.5.117.1703.A NMAC)	Yes
B. Amount and scope meets requirements. (20.5.117.1703 NMAC)	Yes
C. Mechanism(s) meets requirements. (20.5.117.1755 thru 1767 NMAC)	Yes
D. Mechanism/Policy Number: Third Party Pollution Liability Policy# STP010914-02	
E. Effective Date: 04/19/2019 to 04/19/2020	

**5. Release Prevention**

N/A

A. Spill Prevention Equipment:		Tank(s) in Violation
1. Equipment is present? (20.5.106.613.A(1) NMAC)	Yes	
2. Equipment is free of tears, rips, or damage. (20.5.107.704.C NMAC)	Yes	
3. Equipment has adequate volume to contain spills. (20.5.107.704.A NMAC)	Yes	
4. Equipment free of regulated substance, debris, water, or other liquids. (20.5.107.704.C NMAC)	Yes	
5. Equipment free of minor damage or other operational defects. (20.5.107.704.C NMAC)	Yes	
6. Equipment has been tested within the last 3 years? (20.5.107.704.C(1)/(2)/(3)/(4)/(5) NMAC)	N/A	
7. Equipment passed the test? (20.5.107.704.D NMAC)	N/A	
8. Test conducted per regulations and by tester who meets qualifications. (107.704.C/H NMAC)	N/A	
9. Test report submitted within required time frames. (20.5.107.704.C(9)/20.5.107.715.C NMAC)	N/A	
10. Double walled spill bucket or containment sump monitored monthly. (20.5.107.704.C(5))	N/A	

**New Mexico Petroleum Storage Tank Bureau  
Underground Storage Tank Systems Inspection Checklist**

Facility ID Number: 29163

Case Number: 13 20200212 2371

<b>B. Overfill Prevention Equipment:</b>		Tank(s) in Violation
1. Equipment is present? (20.5.106.613.A(2) NMAC)	Yes	
2. Equipment is operational/functional? (20.5.107.704.E NMAC)	Yes	
3. Alarm audible to delivery driver? (20.5.106.613.A(2)(b) NMAC)	N/A	
4. Equipment inspected or tested per regulations within last 3 years? (20.5.107.704.E NMAC)	N/A	
5. Equipment passed periodic inspection or test? (20.5.107.704.E NMAC)	N/A	
6. Inspection/Test report submitted within required time frames. (20.5.107.704.C(9)/715.C NMAC)	N/A	
7. Inspection/Test conducted per regulations and by tester who meets qualifications. (107.704.C/H)	N/A	

**C. Corrosion Protection**

N/A

<b>1. Tank(s):</b>		Tank(s) in Violation
a. Steel Tank system protected from corrosion. (20.5.106.602/607/608 NMAC)	No	27051
b. Corrosion protection is operational. (20.5.106.602/107.705/115.1501 NMAC)	No	27051
c. Impressed Current System monitored every 60 days. (20.5.107.705/115.1501 NMAC)	N/A	
d. Cathodic Protection system tested every 3 years/within 6 months of repair. (20.5.107.705/115)	No	27051
e. Internally lined UST inspected within required time frames. (20.5.106.607.B NMAC)	N/A	
f. Internal lining passed inspection. (20.5.106.607.B NMAC)	N/A	

<b>2. Piping:</b>	Not Required	
<b>3. Cathodic Protection Test.</b>		Tank(s) in Violation
a. Report contains all required information. (20.5.107.705.B NMAC)	No	
b. Report contains test data for all steel tanks and steel piping at the facility. (20.5.107.705.B)	N/A	
c. Cathodic protection system passed the last test. (20.5.107.705.A NMAC)	No	
d. Tester meets qualification requirements. (20.5.105.504.A(6) NMAC)	N/A	

**6. Release Detection**

N/A

<b>A. Tank(s):</b>	Exempt - Pre 7/24/18 Emergency Generator	
<b>B. Piping:</b>	Exempt - Pre 7/24/18 Emergency Generator	

**7. Containment**

N/A

		Tank(s) in Violation
A. Secondary containment installed on new or replaced UST system. (20.5.106.606 NMAC)	N/A	
B. Under-dispenser containment is present? (20.5.106.606.A(2) NMAC)	N/A	
C. STP containment sump is present? (20.5.106.606.B(2) NMAC)	Yes-Not Required	
D. Transition sump is present for above-ground piping? (20.5.106.608.D NMAC)	No	27051, 33606
E. Containment for loading rack is present and meets volume requirements? (20.5.106.614 NMAC)	N/A	
F. Containment is operated and maintained as required? (20.5.107.702/706/707 NMAC)	N/A	
G. Periodic testing conducted on sumps used for interstitial monitoring.(20.5.107.706 NMAC)	N/A	



**New Mexico Petroleum Storage Tank Bureau**  
**Underground Storage Tank Systems Inspection Checklist**

Facility ID Number: 29163 Case Number: 13 20200212 2371

H. Monthly monitoring of containment sumps used for interstitial monitoring meets requirements.	N/A	
I. Periodic testing of sumps reported within required time frames. (20.5.107.706.F/714.B/C NMAC)	N/A	
J. Sump testing conducted per regulations and by tester who meets qualifications. (107.706.G)	N/A	

**8. Periodic Walk-through Inspections (20.5.107.707 NMAC)**

N/A

		Tank(s) in Violation
A. Spill and overfill prevention is inspected monthly. (20.5.107.707.A(1) NMAC)	Yes	
B. Containment sumps inspected monthly. (20.5.107.707.A(3) NMAC)	Yes	
C. Release detection equipment checked monthly for alarms, signs of release. (107.707.A(2))	Yes	
D. Tank sticks & bailers inspected annually. (20.5.107.707.A(4) NMAC)	Yes	
E. Equipment/material used to isolate metal components inspected every 30 days. (705.D)	Yes	

**9. Tank(s)/Piping/Operations & Maintenance**

N/A

		Tank(s) in Violation
A. Ancillary equipment is maintained. (20.5.107.700 NMAC)	Yes	
B. Fill port lids are marked. (20.5.107.700(A) NMAC)	Yes	
C. Normal venting is maintained. (20.5.107.703 NMAC)	Yes	
D. Underground piping replaced that shows signs of deterioration/failure.(20.5.107.709.A)	N/A	
E. Sump liners and penetration boots are maintained as required.(20.5.106.600.D NMAC)	N/A	
F. UST system is documented to be compatible with contents greater than E10 or B20. (708.B)	N/A	
G. Is UST system compatible with regulated substance stored? (20.5.107.708 NMAC)	N/A	

**10. Notifications**

N/A

		Tank(s) in Violation
A. Suspected release reported and investigated. (20.5.118.1801 NMAC)	N/A	
B. Suspected release - anything other than "pass" for monthly monitoring reported.	N/A	
C. Suspected release - unusual operating conditions reported. (20.5.118.1801 NMAC)	N/A	
D. Suspected release - failed periodic test reported within 24 hours.	N/A	
E. Change-in-service, return-to-service, temporary closure reported. (20.5.115.1500.A NMAC)	N/A	
F. 30-day notification received for change to greater than E10 Gasoline, B20 Diesel. (708.A)	N/A	

**11. Evidence of a release or spill:** No

**12. Attachments**

<input type="checkbox"/> Pictures	<input type="checkbox"/> Site Sketch	<input type="checkbox"/> Records	<input type="checkbox"/> Re-training module	<input type="checkbox"/> Other	<input type="checkbox"/> Financial Respons.
-----------------------------------	--------------------------------------	----------------------------------	---	--------------------------------	---

**13. Comments.**

\*\*\*\*\*Continue to next page\*\*\*\*\*

New Mexico Petroleum Storage Tank Bureau  
Underground Storage Tank Systems Inspection Checklist

Facility ID Number: 29163

Case Number: 13 20200212 2371

Annual compliance inspection was conducted on 2/12/2020.

Concerns are:

1) "B" Violation 20.5.107.705.B(1)(a)- (Tank(s)# 27051- one occurrence). -No 3 year corrosion protection survey was provided for compliance inspection for STIP3 tank.

-Conduct 3 year corrosion protection survey and provide results.

2) "B" Violation 20.5.106.608.D- (Tank(s)# 27051, 33606- two occurrences). -There is no pipe transition sump installed where underground double walled flexible pipe transitions to steel aboveground pipe. The flexible pipe is not designed to exposed to elements which can deteriorate the flexible pipe.

-Install pipe transition sump containment and inspect underground pipe and allow pipe secondary to drain back into either transition or STP containment sumps.

FYI:

•The revised regulations which became effective 7-24-2018 requires tester to be "qualified" in accordance with NMAC 20.5.105.504.

•The revised regulations which became effective 7-24-2018 requires an annual ATG certification (NMAC 20.5.108.805) and an annual check of the operability and serviceability of any measuring device or equipment used (NMAC 20.5.108.802, 803, 806, 807, 809).

-The first annual ATG certification is due by 7-24-2021 and every year thereafter.

-The annual check of the operability and serviceability of any measuring device became effective 7-24-2018.

•The revised regulations which became effective 7-24-2018 requires Spill and Overfill Prevention systems to be tested every three years (NMAC 20.5.107.704).

-The first periodic (3-year) test of Spill Prevention and Overfill Prevention systems are due by 7-24-2021 and every third year thereafter.

•The revised regulations which became effective 7-24-2018 **requires containment sumps associated with interstitial monitoring** to be integrity tested every three years (NMAC 20.5.107.706).

-The revised regulations which became effective 7-24-2018 requiring monthly release detection for UST emergency generator system to implement monthly release detections, no later than three years after the effective date of these regulations. (NMAC 20.5.113.1303)

14. Closing Conference and Signatures.

Closing Conference Date: Feb 12, 2020

Closing Conference Time: \_\_\_\_\_

KEITH CHAVEZ

Compliance Officer - Print Name



Compliance Officer's Signature

2/12/2020

Date

AARON MARTINEZ

On-Site Representative - Print Name



On-site Representative's Signature

2/12/2020

Date

# LOVELACE MEDICAL CENTER



January 19, 1990

Bonney Hughes  
Environmental Supervisor  
Underground Storage Tank Program  
Harold Runnels Bldg.  
1190 St. Francis Drive  
Santa Fe, New Mexico 87503

Dear Mrs. Hughes:

In replay to our verbal discussion on 9 December 1989 at your office, the 500 gallon underground storage tank belonging to Lovelace Medical Center in Albuquerque was removed from the ground on 25 August 1985. The firm that removed the tank was Centex-Rogers Construction Co., Inc. from Nashville, Tenn. It was removed prior to the construction of the new medical center Acute Care facility. At present we have only one 20,000 gallon underground tank remaining.

If I can be of any further assistance in this matter please contact me.

Sincerely,,

A handwritten signature in black ink that reads "Richard Thumma".

Richard Thumma  
Power Plant Supervisor

# Notification for Underground Storage Tanks

FORM APPROVED  
OMB NO. 2520-0048  
APPROVAL EXPIRES 6-30-88

GW/HW Bureau' UST Section  
P.O. Box 968; 2nd Floor S-2060  
Santa Fe, NM 87501

RECEIVED  
DEC 7 1987

STATE USE ONLY  
FD Number  
Date Received 0-003652

## GENERAL INFORMATION

Notification is required by Federal law for all underground tanks that have been used to store regulated substances since January 1, 1974, that are in the ground as of May 8, 1986, or that are brought into use after May 8, 1986. The information requested is required by Section 9002 of the Resource Conservation and Recovery Act, (RCRA), as amended.

The primary purpose of this notification program is to locate and evaluate underground tanks that store or have stored petroleum or hazardous substances. It is expected that the information you provide will be based on reasonably available records, or, in the absence of such records, your knowledge, belief, or recollection.

**Who Must Notify?** Section 9002 of RCRA, as amended, requires that, unless exempted, owners of underground tanks that store regulated substances must notify designated State or local agencies of the existence of their tanks. Owner means—

(a) in the case of an underground storage tank in use on November 8, 1984, or brought into use after that date, any person who owns an underground storage tank used for the storage, use, or dispensing of regulated substances, and

(b) in the case of any underground storage tank in use before November 8, 1984, but no longer in use on that date, any person who owned such tank immediately before the discontinuation of its use.

**What Tanks Are Included?** Underground storage tank is defined as any one or combination of tanks that (1) is used to contain an accumulation of "regulated substances," and (2) whose volume (including connected underground piping) is 10<sup>3</sup> or more beneath the ground. Some examples are underground tanks storing: 1. gasoline, used oil, or diesel fuel, and 2. industrial solvents, pesticides, herbicides or fumigants.

**What Tanks Are Excluded?** Tanks removed from the ground are not subject to notification. Other tanks excluded from notification are:

1. farm or residential tanks of 1,100 gallons or less capacity used for storing motor fuel for noncommercial purposes;
2. tanks used for storing heating oil for consumptive use on the premises where stored;
3. septic tanks;

4. pipeline facilities (including gathering lines) regulated under the Natural Gas Pipeline Safety Act of 1968, or the Hazardous Liquid Pipeline Safety Act of 1979, or which are interstate pipeline facilities regulated under State laws;
5. surface impoundments, pits, ponds, or lagoons;
6. storm water or waste water collection systems;
7. flow-through process tanks;
8. liquid traps or associated gathering lines directly related to oil or gas production and gathering operations;
9. storage tanks situated in an underground area (such as a basement, cellar, mineworking, drift, shaft, or tunnel) if the storage tank is situated upon or above the surface of the floor.

**What Substances Are Covered?** The notification requirements apply to underground storage tanks that contain regulated substances. This includes any substance defined as hazardous in section 101 (14) of the Comprehensive Environmental Response, Compensation and Liability Act of 1980 (CERCLA), with the exception of those substances regulated as hazardous waste under Subtitle C of RCRA. It also includes petroleum, e.g., crude oil or any fraction thereof which is liquid at standard conditions of temperature and pressure (60 degrees Fahrenheit and 14.7 pounds per square inch absolute).

**Where To Notify?** Completed notification forms should be sent to the address given at the top of this page.

**When To Notify?** 1. Owners of underground storage tanks in use or that have been taken out of operation after January 1, 1974, but still in the ground, must notify by May 8, 1986. 2. Owners who bring underground storage tanks into use after May 8, 1986, must notify within 30 days of bringing the tanks into use.

**Penalties:** Any owner who knowingly fails to notify or submits false information shall be subject to a civil penalty not to exceed \$10,000 for each tank for which notification is not given or for which false information is submitted.

## INSTRUCTIONS

Please type or print in ink all items except "signature" in Section V. This form must be completed for each location containing underground storage tanks. If more than 5 tanks are owned at this location, photocopy the reverse side, and staple continuation sheets to this form.

Indicate number of continuation sheets attached

### I. OWNERSHIP OF TANK(S)

Owner Name (Corporation, Individual, Public Agency, or Other Entity)  
Lovelace Med. Center Inc

Street Address  
5400 Gibson S.E.

County  
Bern.

City  
Albuquerque N.M. State  
N.M. ZIP Code  
87108

Area Code  
505 Phone Number  
262 7325

Type of Owner (Mark all that apply )

Current  State or Local Gov't  Private or Corporate  
 Former  Federal Gov't (GSA facility I.D. no.)  Ownership uncertain

### II. LOCATION OF TANK(S)

(If same as Section I, mark box here )

Facility Name or Company Site Identifier, as applicable

Street Address or State Road, as applicable

County

City (nearest) State ZIP Code

Indicate number of tanks at this location  1

Mark box here if tank(s) are located on land within an Indian reservation or on other Indian trust lands

### III. CONTACT PERSON AT TANK LOCATION

Name (If same as Section I, mark box here )  
Karl V. Coffman Job Title  
Maint. Manager Area Code  
505 Phone Number  
262 7024

### IV. TYPE OF NOTIFICATION

Mark box here only if this is an amended or subsequent notification for this location.

### V. CERTIFICATION (Read and sign after completing Section VI.)

I certify under penalty of law that I have personally examined and am familiar with the information submitted in this and all attached documents, and that based on my inquiry of those individuals immediately responsible for obtaining the information, I believe that the submitted information is true, accurate, and complete.

Name and official title of owner or owner's authorized representative  
Karl V. Coffman Signature  
Karl V. Coffman Date Signed  
12/4/87

CONTINUE ON REVERSE SIDE

VI. DESCRIPTION OF UNDERGROUND STORAGE TANKS (Complete for each tank at this location.)					
Tank Identification No. (e.g., ABC-123), or Arbitrarily Assigned Sequential Number (e.g., 1,2,3...)	Tank No.	Tank No.	Tank No.	Tank No.	Tank No.
	<u>Bldg 7</u>	<u>Bldg #5</u>	<u>Bldg #6</u>		
1. Status of Tank (Mark all that apply <input type="checkbox"/> )					
Currently in Use	<input checked="" type="checkbox"/>	<input type="checkbox"/>	<input type="checkbox"/>	<input type="checkbox"/>	<input type="checkbox"/>
Temporarily Out of Use	<input type="checkbox"/>	<input type="checkbox"/>	<input type="checkbox"/>	<input type="checkbox"/>	<input type="checkbox"/>
Permanently Out of Use	<input type="checkbox"/>	<input checked="" type="checkbox"/>	<input checked="" type="checkbox"/>	<input type="checkbox"/>	<input type="checkbox"/>
Brought into Use after 5/8/86	<input type="checkbox"/>	<input type="checkbox"/>	<input type="checkbox"/>	<input type="checkbox"/>	<input type="checkbox"/>
2. Estimated Age (Years)	<u>21</u>	<u>Removed</u>	<u>Removed</u>		
3. Estimated Total Capacity (Gallons)	<u>20,000</u>	<u>Removed</u>	<u>Removed</u>		
4. Material of Construction (Mark one <input type="checkbox"/> )					
Steel	<input checked="" type="checkbox"/>	<input checked="" type="checkbox"/>	<input checked="" type="checkbox"/>	<input type="checkbox"/>	<input type="checkbox"/>
Concrete	<input type="checkbox"/>	<input type="checkbox"/>	<input type="checkbox"/>	<input type="checkbox"/>	<input type="checkbox"/>
Fiberglass Reinforced Plastic	<input type="checkbox"/>	<input type="checkbox"/>	<input type="checkbox"/>	<input type="checkbox"/>	<input type="checkbox"/>
Unknown	<input type="checkbox"/>	<input type="checkbox"/>	<input type="checkbox"/>	<input type="checkbox"/>	<input type="checkbox"/>
Other, Please Specify		<u>Removed</u>	<u>Removed</u>		
5. Internal Protection (Mark all that apply <input type="checkbox"/> )					
Cathodic Protection	<input type="checkbox"/>	<input type="checkbox"/>	<input type="checkbox"/>	<input type="checkbox"/>	<input type="checkbox"/>
Interior Lining (e.g., epoxy resins)	<input type="checkbox"/>	<input type="checkbox"/>	<input type="checkbox"/>	<input type="checkbox"/>	<input type="checkbox"/>
None	<input type="checkbox"/>	<input type="checkbox"/>	<input type="checkbox"/>	<input type="checkbox"/>	<input type="checkbox"/>
Unknown	<input checked="" type="checkbox"/>	<input checked="" type="checkbox"/>	<input checked="" type="checkbox"/>	<input type="checkbox"/>	<input type="checkbox"/>
Other, Please Specify		<u>Removed</u>	<u>Removed</u>		
6. External Protection (Mark all that apply <input type="checkbox"/> )					
Cathodic Protection	<input type="checkbox"/>	<input type="checkbox"/>	<input type="checkbox"/>	<input type="checkbox"/>	<input type="checkbox"/>
Painted (e.g., asphaltic)	<input checked="" type="checkbox"/>	<input checked="" type="checkbox"/>	<input type="checkbox"/>	<input type="checkbox"/>	<input type="checkbox"/>
Fiberglass Reinforced Plastic Coated	<input type="checkbox"/>	<input type="checkbox"/>	<input type="checkbox"/>	<input type="checkbox"/>	<input type="checkbox"/>
None	<input type="checkbox"/>	<input type="checkbox"/>	<input type="checkbox"/>	<input type="checkbox"/>	<input type="checkbox"/>
Unknown	<input type="checkbox"/>	<input type="checkbox"/>	<input type="checkbox"/>	<input type="checkbox"/>	<input type="checkbox"/>
Other, Please Specify		<u>Removed</u>	<u>Removed</u>		
7. Piping (Mark all that apply <input type="checkbox"/> )					
Bare Steel	<input checked="" type="checkbox"/>	<input checked="" type="checkbox"/>	<input checked="" type="checkbox"/>	<input type="checkbox"/>	<input type="checkbox"/>
Galvanized Steel	<input type="checkbox"/>	<input type="checkbox"/>	<input type="checkbox"/>	<input type="checkbox"/>	<input type="checkbox"/>
Fiberglass Reinforced Plastic	<input type="checkbox"/>	<input type="checkbox"/>	<input type="checkbox"/>	<input type="checkbox"/>	<input type="checkbox"/>
Cathodically Protected	<input type="checkbox"/>	<input type="checkbox"/>	<input type="checkbox"/>	<input type="checkbox"/>	<input type="checkbox"/>
Unknown	<input type="checkbox"/>	<input type="checkbox"/>	<input type="checkbox"/>	<input type="checkbox"/>	<input type="checkbox"/>
Other, Please Specify		<u>Removed</u>	<u>Removed</u>		
8. Substance Currently or Last Stored in Greatest Quantity by Volume (Mark all that apply <input type="checkbox"/> )					
a. Empty	<input type="checkbox"/>	<input type="checkbox"/>	<input type="checkbox"/>	<input type="checkbox"/>	<input type="checkbox"/>
b. Petroleum					
Diesel	<input checked="" type="checkbox"/>	<input checked="" type="checkbox"/>	<input checked="" type="checkbox"/>	<input type="checkbox"/>	<input type="checkbox"/>
Kerosene	<input type="checkbox"/>	<input type="checkbox"/>	<input type="checkbox"/>	<input type="checkbox"/>	<input type="checkbox"/>
Gasoline (including alcohol blends)	<input type="checkbox"/>	<input type="checkbox"/>	<input type="checkbox"/>	<input type="checkbox"/>	<input type="checkbox"/>
Used Oil	<input type="checkbox"/>	<input type="checkbox"/>	<input type="checkbox"/>	<input type="checkbox"/>	<input type="checkbox"/>
Other, Please Specify		<u>Removed</u>	<u>Removed</u>		
c. Hazardous Substance	<input type="checkbox"/>	<input type="checkbox"/>	<input type="checkbox"/>	<input type="checkbox"/>	<input type="checkbox"/>
Please Indicate Name of Principal CERCLA Substance OR Chemical Abstract Service (CAS) No.	<u>Diesel</u>	<u>N/A</u>	<u>N/A</u>		
Mark box <input type="checkbox"/> if tank stores a mixture of substances	<input type="checkbox"/>	<input type="checkbox"/>	<input type="checkbox"/>	<input type="checkbox"/>	<input type="checkbox"/>
d. Unknown	<input type="checkbox"/>	<input type="checkbox"/>	<input type="checkbox"/>	<input type="checkbox"/>	<input type="checkbox"/>
9. Additional Information (for tanks permanently taken out of service)					
a. Estimated date last used (mo/yr)	<u>1</u>	<u>04/87</u>	<u>08/87</u>	<u>1</u>	<u>1</u>
b. Estimated quantity of substance remaining (gal.)		<u>TANK</u>	<u>TANK</u>		
c. Mark box <input type="checkbox"/> if tank was filled with inert material (e.g., sand, concrete)	<input type="checkbox"/>	<input checked="" type="checkbox"/>	<input checked="" type="checkbox"/>	<input type="checkbox"/>	<input type="checkbox"/>

# Notification for Underground Storage Tanks

FORM APPROVED  
OMB NO. 2050-0049  
APPROVAL EXPIRES 6-30-88

FOR  
TANKS  
IN  
**NM**

RETURN  
COMPLETED  
FORM  
TO

New Mexico Environmental Improvement Division  
Ground Water/Hazardous Waste Bureau  
P.O. Box 968  
Santa Fe, NM 87504  
(505) 827-2838  
(505) 827-2918

I.D. Number

STATE USE ONLY

Date Received

0-003652

## GENERAL INFORMATION

Notification is required by Federal law for all underground tanks that have been used to store regulated substances since January 1, 1974, that are in the ground as of May 8, 1986, or that are brought into use after May 8, 1986. The information requested is required by Section 9002 of the Resource Conservation and Recovery Act, (RCRA), as amended.

The primary purpose of this notification program is to locate and evaluate underground tanks that store or have stored petroleum or hazardous substances. It is expected that the information you provide will be based on reasonably available records, or, in the absence of such records, your knowledge, belief, or recollection.

**Who Must Notify?** Section 9002 of RCRA, as amended, requires that, unless exempted, owners of underground tanks that store regulated substances must notify designated State or local agencies of the existence of their tanks. Owner means—

(a) in the case of an underground storage tank in use on November 8, 1984, or brought into use after that date, any person who owns an underground storage tank used for the storage, use, or dispensing of regulated substances, and

(b) in the case of any underground storage tank in use before November 8, 1984, but no longer in use on that date, any person who owned such tank immediately before the discontinuation of its use.

**What Tanks Are Included?** Underground storage tank is defined as any one or combination of tanks that (1) is used to contain an accumulation of "regulated substances," and (2) whose volume (including connected underground piping) is 10% or more beneath the ground. Some examples are underground tanks storing: 1. gasoline, used oil, or diesel fuel, and 2. industrial solvents, pesticides, herbicides or fumigants.

**What Tanks Are Excluded?** Tanks removed from the ground are not subject to notification. Other tanks excluded from notification are:

1. farm or residential tanks of 1,100 gallons or less capacity used for storing motor fuel for noncommercial purposes;
2. tanks used for storing heating oil for consumptive use on the premises where stored;
3. septic tanks;

4. pipeline facilities (including gathering lines) regulated under the Natural Gas Pipeline Safety Act of 1968, or the Hazardous Liquid Pipeline Safety Act of 1979, or which is an intrastate pipeline facility regulated under State laws;

5. surface impoundments, pits, ponds, or lagoons;

6. storm water or waste water collection systems;

7. flow-through process tanks;

8. liquid traps or associated gathering lines directly related to oil or gas production and gathering operations;

9. storage tanks situated in an underground area (such as a basement, cellar, mineworking, drift, shaft, or tunnel) if the storage tank is situated upon or above the surface of the floor.

**What Substances Are Covered?** The notification requirements apply to underground storage tanks that contain regulated substances. This includes any substance defined as hazardous in section 101 (14) of the Comprehensive Environmental Response, Compensation and Liability Act of 1980 (CERCLA), with the exception of those substances regulated as hazardous waste under Subtitle C of RCRA. It also includes petroleum, e.g., crude oil or any fraction thereof which is liquid at standard conditions of temperature and pressure (60 degrees Fahrenheit and 14.7 pounds per square inch absolute).

**Where To Notify?** Completed notification forms should be sent to the address given at the top of this page.

**When To Notify?** 1. Owners of underground storage tanks in use or that have been taken out of operation after January 1, 1974, but still in the ground, must notify by May 8, 1986. 2. Owners who bring underground storage tanks into use after May 8, 1986, must notify within 30 days of bringing the tanks into use.

**Penalties:** Any owner who knowingly fails to notify or submits false information shall be subject to a civil penalty not to exceed \$10,000 for each tank for which notification is not given or for which false information is submitted.

## INSTRUCTIONS

Please type or print in ink all items except "signature" in Section V. This form must be completed for each location containing underground storage tanks. If more than 5 tanks are owned at this location, photocopy the reverse side, and staple continuation sheets to this form.

Indicate number of continuation sheets attached

2

### I. OWNERSHIP OF TANK(S)

Owner Name (Corporation, Individual, Public Agency, or Other Entity)

Lovelace Medical Center Inc

Street Address

5400 Gibson SE

County

Bernalillo

City

Alb

State

NM

ZIP Code

87108

Area Code

505

Phone Number

262-7325

Type of Owner (Mark all that apply)

Current

State or Local Gov't

Private or Corporate

Former

Federal Gov't (GSA facility I.D. no. \_\_\_\_\_)

Ownership uncertain

### II. LOCATION OF TANK(S)

(If same as Section I, mark box here )

Facility Name or Company Site Identifier, as applicable

Street Address or State Road, as applicable

County

City (nearest)

State

ZIP Code

Indicate number of tanks at this location

2

Mark box here if tank(s) are located on land within an Indian reservation or on other Indian trust lands

### III. CONTACT PERSON AT TANK LOCATION

Name (If same as Section I, mark box here )

KARL Coffman

Job Title

Maintenance Supervisor

Area Code

505

Phone Number

262-7024

### IV. TYPE OF NOTIFICATION

Mark box here only if this is an amended or subsequent notification for this location.

### V. CERTIFICATION (Read and sign after completing Section VI.)

I certify under penalty of law that I have personally examined and am familiar with the information submitted in this and all attached documents, and that based on my inquiry of those individuals immediately responsible for obtaining the information, I believe that the submitted information is true, accurate, and complete.

Name and official title of owner or owner's authorized representative

Karl V. Coffman

Signature

Karl V. Coffman

Date Signed

5/21/86

CONTINUE ON REVERSE SIDE

Bldg # 7 2,000 Gallons  
 Bldg # 6 3,000 Gallons

Owner Name (from Section I) Lorelaomed Cont Inc Location (from Section II) LMCI Page No. 1 of 1 Pages

**VI. DESCRIPTION OF UNDERGROUND STORAGE TANKS (Complete for each tank at this location.)**

Tank Identification No. (e.g., ABC-123), or Arbitrarily Assigned Sequential Number (e.g., 1,2,3...)	Tank No. # 7	Tank No. # 6	Tank No.	Tank No.	Tank No.	
<b>1. Status of Tank (Mark all that apply)</b> Currently in Use Temporarily Out of Use Permanently Out of Use Brought into Use after 5/8/86	<input checked="" type="checkbox"/> <input type="checkbox"/> <input type="checkbox"/> <input type="checkbox"/>	<input type="checkbox"/> <input type="checkbox"/> <input checked="" type="checkbox"/> <input type="checkbox"/>	<input type="checkbox"/> <input type="checkbox"/> <input type="checkbox"/> <input type="checkbox"/>	<input type="checkbox"/> <input type="checkbox"/> <input type="checkbox"/> <input type="checkbox"/>	<input type="checkbox"/> <input type="checkbox"/> <input type="checkbox"/> <input type="checkbox"/>	<input type="checkbox"/> <input type="checkbox"/> <input type="checkbox"/> <input type="checkbox"/>
<b>2. Estimated Age (Years)</b>	22	1965	1958			
<b>3. Estimated Total Capacity (Gallons)</b>	20,000	3,000				
<b>4. Material of Construction (Mark one)</b> Steel Concrete Fiberglass Reinforced Plastic Unknown Other, Please Specify	<input checked="" type="checkbox"/> <input type="checkbox"/> <input type="checkbox"/> <input type="checkbox"/>	<input checked="" type="checkbox"/> <input type="checkbox"/> <input type="checkbox"/> <input type="checkbox"/>	<input type="checkbox"/> <input type="checkbox"/> <input type="checkbox"/> <input type="checkbox"/>	<input type="checkbox"/> <input type="checkbox"/> <input type="checkbox"/> <input type="checkbox"/>	<input type="checkbox"/> <input type="checkbox"/> <input type="checkbox"/> <input type="checkbox"/>	<input type="checkbox"/> <input type="checkbox"/> <input type="checkbox"/> <input type="checkbox"/>
<b>5. Internal Protection (Mark all that apply)</b> Cathodic Protection Interior Lining (e.g., epoxy resins) None Unknown Other, Please Specify	<input type="checkbox"/> <input type="checkbox"/> <input checked="" type="checkbox"/> <input type="checkbox"/>	<input type="checkbox"/> <input type="checkbox"/> <input type="checkbox"/> <input checked="" type="checkbox"/>	<input type="checkbox"/> <input type="checkbox"/> <input type="checkbox"/> <input type="checkbox"/>	<input type="checkbox"/> <input type="checkbox"/> <input type="checkbox"/> <input type="checkbox"/>	<input type="checkbox"/> <input type="checkbox"/> <input type="checkbox"/> <input type="checkbox"/>	<input type="checkbox"/> <input type="checkbox"/> <input type="checkbox"/> <input type="checkbox"/>
<b>6. External Protection (Mark all that apply)</b> Cathodic Protection Painted (e.g., asphaltic) Fiberglass Reinforced Plastic Coated None Unknown Other, Please Specify	<input type="checkbox"/> <input checked="" type="checkbox"/> <input type="checkbox"/> <input type="checkbox"/> <input type="checkbox"/>	<input type="checkbox"/> <input checked="" type="checkbox"/> <input type="checkbox"/> <input type="checkbox"/> <input type="checkbox"/>	<input type="checkbox"/> <input type="checkbox"/> <input type="checkbox"/> <input type="checkbox"/> <input type="checkbox"/>	<input type="checkbox"/> <input type="checkbox"/> <input type="checkbox"/> <input type="checkbox"/> <input type="checkbox"/>	<input type="checkbox"/> <input type="checkbox"/> <input type="checkbox"/> <input type="checkbox"/> <input type="checkbox"/>	<input type="checkbox"/> <input type="checkbox"/> <input type="checkbox"/> <input type="checkbox"/> <input type="checkbox"/>
<b>7. Piping (Mark all that apply)</b> Bare Steel Galvanized Steel Fiberglass Reinforced Plastic Cathodically Protected Unknown Other, Please Specify	<input type="checkbox"/> <input type="checkbox"/> <input type="checkbox"/> <input type="checkbox"/> <input checked="" type="checkbox"/>	<input type="checkbox"/> <input type="checkbox"/> <input type="checkbox"/> <input type="checkbox"/> <input checked="" type="checkbox"/>	<input type="checkbox"/> <input type="checkbox"/> <input type="checkbox"/> <input type="checkbox"/> <input type="checkbox"/>	<input type="checkbox"/> <input type="checkbox"/> <input type="checkbox"/> <input type="checkbox"/> <input type="checkbox"/>	<input type="checkbox"/> <input type="checkbox"/> <input type="checkbox"/> <input type="checkbox"/> <input type="checkbox"/>	<input type="checkbox"/> <input type="checkbox"/> <input type="checkbox"/> <input type="checkbox"/> <input type="checkbox"/>
<b>8. Substance Currently or Last Stored in Greatest Quantity by Volume (Mark all that apply)</b> a. Empty b. Petroleum Diesel Kerosene Gasoline (including alcohol blends) Used Oil Other, Please Specify c. Hazardous Substance Please Indicate Name of Principal CERCLA Substance OR Chemical Abstract Service (CAS) No. Mark box <input checked="" type="checkbox"/> if tank stores a mixture of substances d. Unknown	<input type="checkbox"/> <input checked="" type="checkbox"/> <input type="checkbox"/> <input type="checkbox"/> <input type="checkbox"/> <input type="checkbox"/> <input type="checkbox"/> <input type="checkbox"/>	<input checked="" type="checkbox"/> <input type="checkbox"/> <input type="checkbox"/> <input type="checkbox"/> <input type="checkbox"/> <input type="checkbox"/> <input type="checkbox"/> <input type="checkbox"/>	<input type="checkbox"/> <input type="checkbox"/> <input type="checkbox"/> <input type="checkbox"/> <input type="checkbox"/> <input type="checkbox"/> <input type="checkbox"/> <input type="checkbox"/>	<input type="checkbox"/> <input type="checkbox"/> <input type="checkbox"/> <input type="checkbox"/> <input type="checkbox"/> <input type="checkbox"/> <input type="checkbox"/> <input type="checkbox"/>	<input type="checkbox"/> <input type="checkbox"/> <input type="checkbox"/> <input type="checkbox"/> <input type="checkbox"/> <input type="checkbox"/> <input type="checkbox"/> <input type="checkbox"/>	<input type="checkbox"/> <input type="checkbox"/> <input type="checkbox"/> <input type="checkbox"/> <input type="checkbox"/> <input type="checkbox"/> <input type="checkbox"/> <input type="checkbox"/>
<b>9. Additional Information (for tanks permanently taken out of service)</b> a. Estimated date last used (mo/yr) b. Estimated quantity of substance remaining (gal.) c. Mark box <input checked="" type="checkbox"/> if tank was filled with inert material (e.g., sand, concrete)	5/86 15,000 <input type="checkbox"/>	2/64 0 <input checked="" type="checkbox"/>	1 <input type="checkbox"/>	1 <input type="checkbox"/>	<input type="checkbox"/>	

*\* #6 Tank to be removed KVC*

1988 ✓

UST UPDATE FORM

Bldg #6

ADDRESS 5400 GILSON SE  
 FACILITY NAME JOYCE LANE METAL FABRICATION  
 OWNER JOYCE LANE  
 OWNER'S ADDRESS AND PHONE NUMBER 202-708-1000

TANK REMOVAL - DATE 7/8/88 NUMBER OF TANKS REMOVED 1

- |                       |                       |                                    |              |
|-----------------------|-----------------------|------------------------------------|--------------|
| 1) PRODUCT STORED     | <u>Aluminum cans?</u> | LEAKING                            | <u>0</u>     |
| TYPE CONST            | <u>CFR-112</u>        | SOIL CONTAMINATION (LEVEL)         | <u>Low</u>   |
| CONDITION OF TANK     | <u>OK</u>             | GROUND WATER CONTAMINATION (LEVEL) | <u>0</u>     |
| CAPACITY              | <u>2000 GAL</u>       | DEPTH TO GROUND WATER              | <u>2-300</u> |
| ESTIMATED AGE OF TANK | <u>7-30</u>           | EXPLOSIVE VAPORS (% LEL)           | <u>0</u>     |
|                       |                       | REMEDIAL ACTION                    | <u>0</u>     |
| 2) PRODUCT STORED     |                       | LEAKING                            |              |
| TYPE CONST            |                       | SOIL CONTAMINATION (LEVEL)         |              |
| CONDITION OF TANK     |                       | GROUND WATER CONTAMINATION (LEVEL) |              |
| CAPACITY              |                       | DEPTH TO GROUND WATER              |              |
| ESTIMATED AGE OF TANK |                       | EXPLOSIVE VAPORS (% LEL)           |              |
|                       |                       | REMEDIAL ACTION                    |              |
| 3) PRODUCT STORED     |                       | LEAKING                            |              |
| TYPE CONST            |                       | SOIL CONTAMINATION (LEVEL)         |              |
| CONDITION OF TANK     |                       | GROUND WATER CONTAMINATION (LEVEL) |              |
| CAPACITY              |                       | DEPTH TO GROUND WATER              |              |
| ESTIMATED AGE OF TANK |                       | EXPLOSIVE VAPORS (% LEL)           |              |
|                       |                       | REMEDIAL ACTION                    |              |
| 4) PRODUCT STORED     |                       | LEAKING                            |              |
| TYPE CONST            |                       | SOIL CONTAMINATION (LEVEL)         |              |
| CONDITION OF TANK     |                       | GROUND WATER CONTAMINATION (LEVEL) |              |
| CAPACITY              |                       | DEPTH TO GROUND WATER              |              |
| ESTIMATED AGE OF TANK |                       | EXPLOSIVE VAPORS (% LEL)           |              |
|                       |                       | REMEDIAL ACTION                    |              |

TANK INSTALLATION - DATE \_\_\_\_\_ NUMBER OF TANKS INSTALLED \_\_\_\_\_

- |               |       |          |       |             |       |                |       |
|---------------|-------|----------|-------|-------------|-------|----------------|-------|
| 1) TYPE CONST | _____ | CAPACITY | _____ | CONTAINMENT | _____ | LEAK DETECTION | _____ |
| 2) TYPE CONST | _____ | CAPACITY | _____ | CONTAINMENT | _____ | LEAK DETECTION | _____ |
| 3) TYPE CONST | _____ | CAPACITY | _____ | CONTAINMENT | _____ | LEAK DETECTION | _____ |

OTHER - DATE \_\_\_\_\_

NOTIFIED BY Comunidad Aborindia

SITE VISIT  YES  NO

FORM FILLED OUT BY Tyler Leonard DATE 7/12/88

ALBUQUERQUE FIRE DEPARTMENT REPRESENTATIVE PRESENT Not at time of visit

COMMENTS:





# Notification for Underground Storage Tanks

FORM APPROVED  
OMB NO. 2050-0049  
APPROVAL EXPIRES 6-30-88

**FOR  
TANKS  
IN  
NM**

**RETURN  
COMPLETED  
FORM  
TO**

NM Environment Department  
UST Bureau  
P.O. Box 26110  
Santa Fe, NM 87502  
(505) 827-0188

I.D. Number

STATE USE ONLY

Date Received

FEB - 6 1995

## GENERAL INFORMATION

Notification is required by Federal law for all underground tanks that have been used to store regulated substances since January 1, 1974, that are in the ground as of May 8, 1986, or that are brought into use after May 8, 1986. The information requested is required by Section 9002 of the Resource Conservation and Recovery Act, (RCRA), as amended.

The primary purpose of this notification program is to locate and evaluate underground tanks that store or have stored petroleum or hazardous substances. It is expected that the information you provide will be based on reasonably available records, or, in the absence of such records, your knowledge, belief, or recollection.

**Who Must Notify?** Section 9002 of RCRA, as amended, requires that, unless exempted, owners of underground tanks that store regulated substances must notify designated State or local agencies of the existence of their tanks. Owner means—  
(a) in the case of an underground storage tank in use on November 8, 1984, or brought into use after that date, any person who owns an underground storage tank used for the storage, use, or dispensing of regulated substances, and  
(b) in the case of any underground storage tank in use before November 8, 1984, but no longer in use on that date, any person who owned such tank immediately before the discontinuation of its use.

**What Tanks Are Included?** Underground storage tank is defined as any one or combination of tanks that (1) is used to contain an accumulation of "regulated substances," and (2) whose volume (including connected underground piping) is 10% or more beneath the ground. Some examples are underground tanks storing: 1. gasoline, used oil, or diesel fuel, and 2. industrial solvents, pesticides, herbicides or fumigants.

**What Tanks Are Excluded?** Tanks removed from the ground are not subject to notification. Other tanks excluded from notification are:

1. farm or residential tanks of 1,100 gallons or less capacity used for storing motor fuel for noncommercial purposes;
2. tanks used for storing heating oil for consumptive use on the premises where stored;
3. septic tanks;

4. pipeline facilities (including gathering lines) regulated under the Natural Gas Pipeline Safety Act of 1968, or the Hazardous Liquid Pipeline Safety Act of 1979, or which is an intrastate pipeline facility regulated under State laws;

5. surface impoundments, pits, ponds, or lagoons;

6. storm water or waste water collection systems;

7. flow-through process tanks;

8. liquid traps or associated gathering lines directly related to oil or gas production and gathering operations;

9. storage tanks situated in an underground area (such as a basement, cellar, mineworking, drift, shaft, or tunnel) if the storage tank is situated upon or above the surface of the floor.

**What Substances Are Covered?** The notification requirements apply to underground storage tanks that contain regulated substances. This includes any substance defined as hazardous in section 101 (14) of the Comprehensive Environmental Response, Compensation and Liability Act of 1980 (CERCLA), with the exception of those substances regulated as hazardous waste under Subtitle C of RCRA. It also includes petroleum, e.g., crude oil or any fraction thereof which is liquid at standard conditions of temperature and pressure (60 degrees Fahrenheit and 14.7 pounds per square inch absolute).

**Where To Notify?** Completed notification forms should be sent to the address given at the top of this page.

**When To Notify?** 1. Owners of underground storage tanks in use or that have been taken out of operation after January 1, 1974, but still in the ground, must notify by May 8, 1986. 2. Owners who bring underground storage tanks into use after May 8, 1986, must notify within 30 days of bringing the tanks into use.

**Penalties:** Any owner who knowingly fails to notify or submits false information shall be subject to a civil penalty not to exceed \$10,000 for each tank for which notification is not given or for which false information is submitted.

## INSTRUCTIONS

Please type or print in ink all items except "signature" in Section V. This form must be completed for each location containing underground storage tanks. If more than 5 tanks are owned at this location, photocopy the reverse side, and staple continuation sheets to this form.

Indicate number of continuation sheets attached

### I. OWNERSHIP OF TANK(S)

Owner Name (Corporation, Individual, Public Agency, or Other Entity)

Lovelace Medical Center

Street Address

3400 Gibson Blvd. S.E.

County

Bernalillo

City

Albuquerque, N.M.

State

ZIP Code

87108

Area Code

Phone Number

505

262-7489

Type of Owner (Mark all that apply)

Current

State or Local Gov't

Private or Corporate

Former

Federal Gov't (GSA facility I.D. no. \_\_\_\_\_)

Ownership uncertain

### II. LOCATION OF TANK(S)

(If same as Section I, mark box here )

Facility Name or Company Site Identifier, as applicable

Power Plant

Street Address or State Road, as applicable

County

City (nearest)

State

ZIP Code

Indicate number of tanks at this location

Mark box here if tank(s) are located on land within an Indian reservation or on other Indian trust lands

### III. CONTACT PERSON AT TANK LOCATION

Name (If same as Section I, mark box here ) Job Title

Richard Thumma

Area Code

Phone Number

505

262-7489

### IV. TYPE OF NOTIFICATION

Mark box here only if this is an amended or subsequent notification for this location.

### V. CERTIFICATION (Read and sign after completing Section VI.)

I certify under penalty of law that I have personally examined and am familiar with the information submitted in this and all attached documents, and that based on my inquiry of those individuals immediately responsible for obtaining the information, I believe that the submitted information is true, accurate, and complete.

Name and official title of owner or owner's authorized representative

Richard Thumma, Plant Supervisor

Signature

Richard Thumma

Date Signed

2-3-95

VI. DESCRIPTION OF UNDERGROUND STORAGE TANKS (Complete for each tank at this location.)

Tank Identification No. (e.g., ABC-123), or Arbitrarily Assigned Sequential Number (e.g., 1,2,3...)	Tank No.	Tank No.	Tank No.	Tank No.	Tank No.
<b>1. Status of Tank</b> (Mark all that apply <input checked="" type="checkbox"/> ) Currently in Use <input type="checkbox"/> Temporarily Out of Use <input type="checkbox"/> Permanently Out of Use <input checked="" type="checkbox"/> Brought into Use after 5/8/86 <input type="checkbox"/>	<input type="checkbox"/>	<input type="checkbox"/>	<input type="checkbox"/>	<input type="checkbox"/>	<input type="checkbox"/>
<b>2. Estimated Age (Years)</b>	2.5+				
<b>3. Estimated Total Capacity (Gallons)</b>	20,000				
<b>4. Material of Construction</b> (Mark one <input checked="" type="checkbox"/> ) Steel <input checked="" type="checkbox"/> Concrete <input type="checkbox"/> Fiberglass Reinforced Plastic <input type="checkbox"/> Unknown <input type="checkbox"/> Other, Please Specify _____	<input checked="" type="checkbox"/>	<input type="checkbox"/>	<input type="checkbox"/>	<input type="checkbox"/>	<input type="checkbox"/>
<b>5. Internal Protection</b> (Mark all that apply <input checked="" type="checkbox"/> ) Cathodic Protection <input type="checkbox"/> Interior Lining (e.g., epoxy resins) <input type="checkbox"/> None <input checked="" type="checkbox"/> Unknown <input type="checkbox"/> Other, Please Specify _____	<input type="checkbox"/>	<input type="checkbox"/>	<input type="checkbox"/>	<input type="checkbox"/>	<input type="checkbox"/>
<b>6. External Protection</b> (Mark all that apply <input checked="" type="checkbox"/> ) Cathodic Protection <input type="checkbox"/> Painted (e.g., asphaltic) <input checked="" type="checkbox"/> Fiberglass Reinforced Plastic Coated <input type="checkbox"/> None <input type="checkbox"/> Unknown <input type="checkbox"/> Other, Please Specify <u>plastic coated also</u>	<input checked="" type="checkbox"/>	<input type="checkbox"/>	<input type="checkbox"/>	<input type="checkbox"/>	<input type="checkbox"/>
<b>7. Piping</b> (Mark all that apply <input checked="" type="checkbox"/> ) Bare Steel <input type="checkbox"/> Galvanized Steel <input checked="" type="checkbox"/> Fiberglass Reinforced Plastic <input type="checkbox"/> Cathodically Protected <input type="checkbox"/> Unknown <input type="checkbox"/> Other, Please Specify _____	<input type="checkbox"/>	<input checked="" type="checkbox"/>	<input type="checkbox"/>	<input type="checkbox"/>	<input type="checkbox"/>
<b>8. Substance Currently or Last Stored in Greatest Quantity by Volume</b> (Mark all that apply <input checked="" type="checkbox"/> ) a. Empty <input checked="" type="checkbox"/> b. Petroleum <input type="checkbox"/> Diesel <input checked="" type="checkbox"/> Kerosene <input type="checkbox"/> Gasoline (including alcohol blends) <input type="checkbox"/> Used Oil <input type="checkbox"/> Other, Please Specify _____ c. Hazardous Substance <input type="checkbox"/> Please Indicate Name of Principal CERCLA Substance _____ OR Chemical Abstract Service (CAS) No. _____ Mark box <input checked="" type="checkbox"/> if tank stores a mixture of substances d. Unknown <input type="checkbox"/>	<input checked="" type="checkbox"/>	<input type="checkbox"/>	<input type="checkbox"/>	<input type="checkbox"/>	<input type="checkbox"/>
<b>9. Additional Information (for tanks permanently taken out of service)</b> a. Estimated date last used (mo/yr) <u>9/90</u> b. Estimated quantity of substance remaining (gal.) <u>0</u> c. Mark box <input checked="" type="checkbox"/> if tank was filled with inert material (e.g., sand, concrete) <input type="checkbox"/>	<input type="checkbox"/>	<input type="checkbox"/>	<input type="checkbox"/>	<input type="checkbox"/>	<input type="checkbox"/>

TANK CLOSURE WORKSHEET  
(COMPLETE & RETURN TO UST BUREAU AFTER CLOSURE)



Tank Owner Lovelace Medical Center Phone # 262-7489  
Mailing Address 5400 Wilson Blvd. S.E., Albuquerque, N.M. 87108  
Tank Address same  
Contractor Name Theresa Tank Works Phone # 891-3832  
Address P.O. Box 75039, Ala. #14, Albuquerque, N.M. 87194-0039  
Tank Closure Date 9/20/90 Content of Tank(s) diesel  
Size of Tank(s) 20,000  
# of Tank(s) Closed 1

\*\*\*\*\*

I. Tank Closure Initial Procedures (check measures complied with):

- Obtain recommended safety equipment for all personnel
- Contact Fire Marshall or other fire official(s)
- Bond or ground equipment
- Drain product from piping & tank
- Disconnect, then cap or remove piping
- Remove all residual product from tank
- Excavate to tank top
- Remove all tank fixtures
- Properly purge or inert tank of all flammable vapors using approved method
- Continually monitor for explosive vapors while tank is being removed

II. Tank Removal

- Create vent hole
- Excavate tank using all safety precautions
- Clean and inspect tank
- Check excavation for evidence of leaks & notify EID (within 24 hours) and other proper authorities if leak is found
- Check vapor levels in tank before transporting
- Dispose of tank in approved manner

Tank disposal location Kohlhaas Tank, Alb., N.M. to be destroyed  
City State

How did you assess site for leakage? soil samples  
Closure report kept at owner address above

NOTE: Immediately report any evidence of leakage to EID at 827-0397

The New Mexico Environmental Improvement Division (EID) does not grant a release from liability by this form. EID does reserve the right to require remediation of soils and groundwater at this site in the future if evidence is revealed which indicates that contamination of soils and groundwater was caused by this site.

I hereby state that the above information is correct

Richard Shuman Plant Supervisor 2-3-95  
Signature of owner or contractor performing work

FOR EID USE ONLY

Notification Received \_\_\_\_\_ Approved By \_\_\_\_\_  
Inspection Date 9/20/90 Inspector Mark V. Coffman

