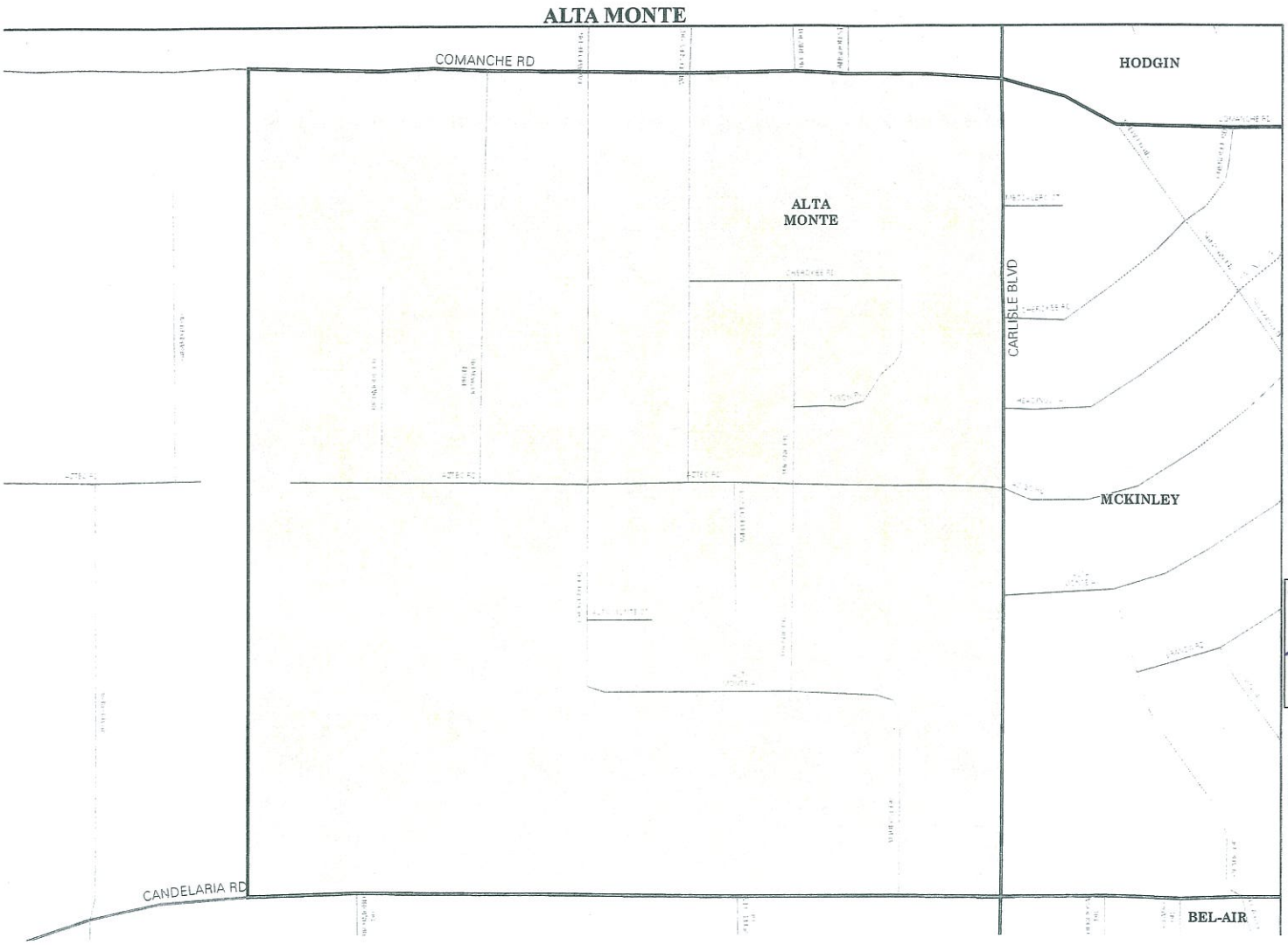

Albuque
Neighbor
Associat

Legend
Municipal Limits
Highlighted Neighbo
Overlapping Associa

1 inch = 280 fe

Map amended thr
1/26/2012

For information re
associations not
on this map, pleas
the Office of Neigh
Coordination at 9

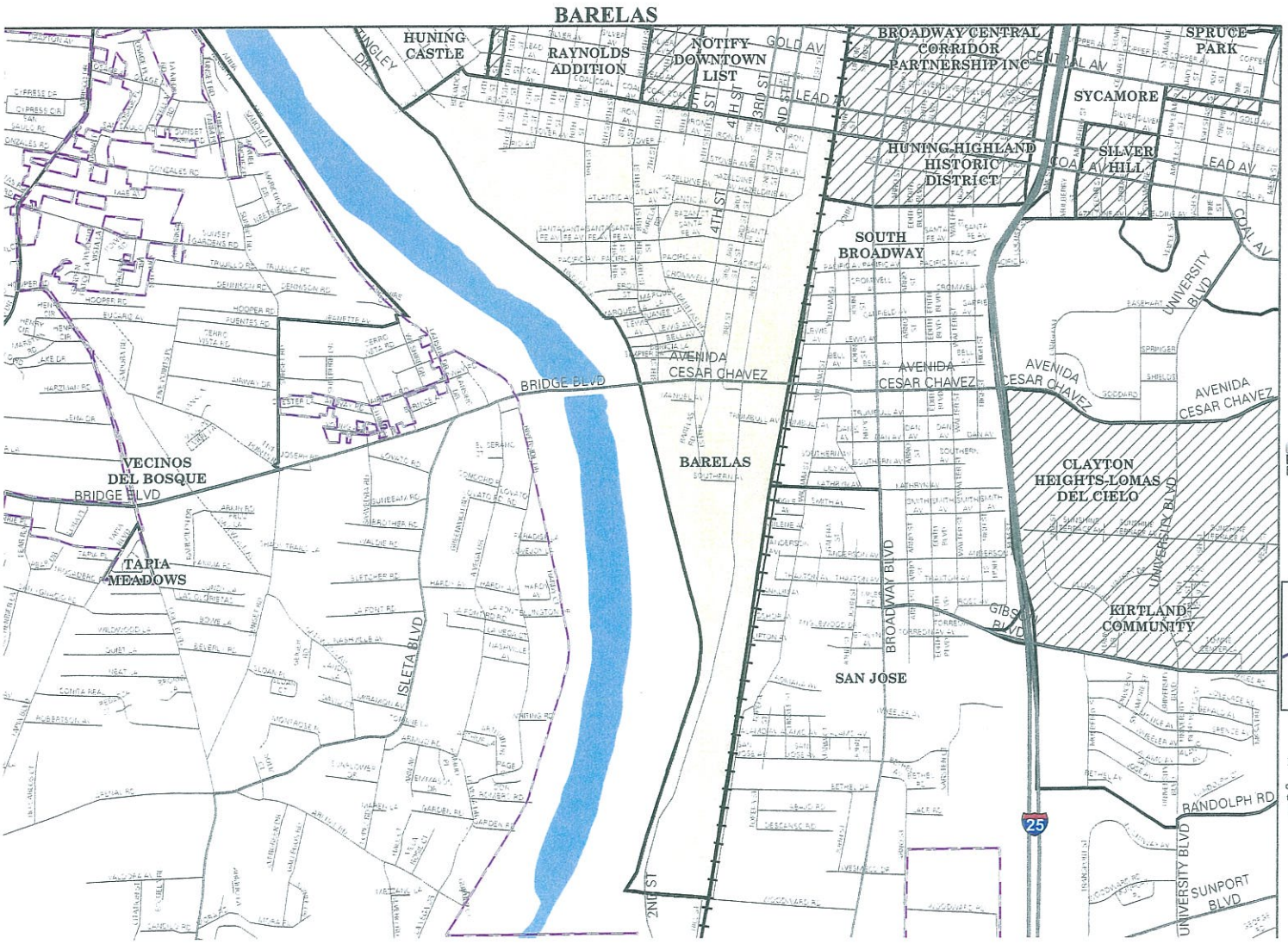
BARELAS
HUNING CASTLE
RAYNOLDS ADDITION
NOTIFY DOWNTOWN LIST
BROADWAY CENTRAL CORRIDOR PARTNERSHIP INC
SPRUCE PARK
SYCAMORE
HUNING HIGHLAND HISTORIC DISTRICT
SILVER HILL
SOUTH BROADWAY
AVENIDA CESAR CHAVEZ
BRIDGE BLVD
VECINOS DEL BOSQUE
TARIA MEADOWS
CLAYTON HEIGHTS-LOMAS DEL CIELO
KIRTLAND COMMUNITY
SAN JOSE
ISLETA BLVD
BROADWAY BLVD
UNIVERSITY BLVD
GIBSON BLVD
RANDOLPH RD
SUNPORT BLVD
2ND ST
4TH ST
GOLD AV
LEAD AV
COAL AV
25

CREST NEIGHBORHOOD

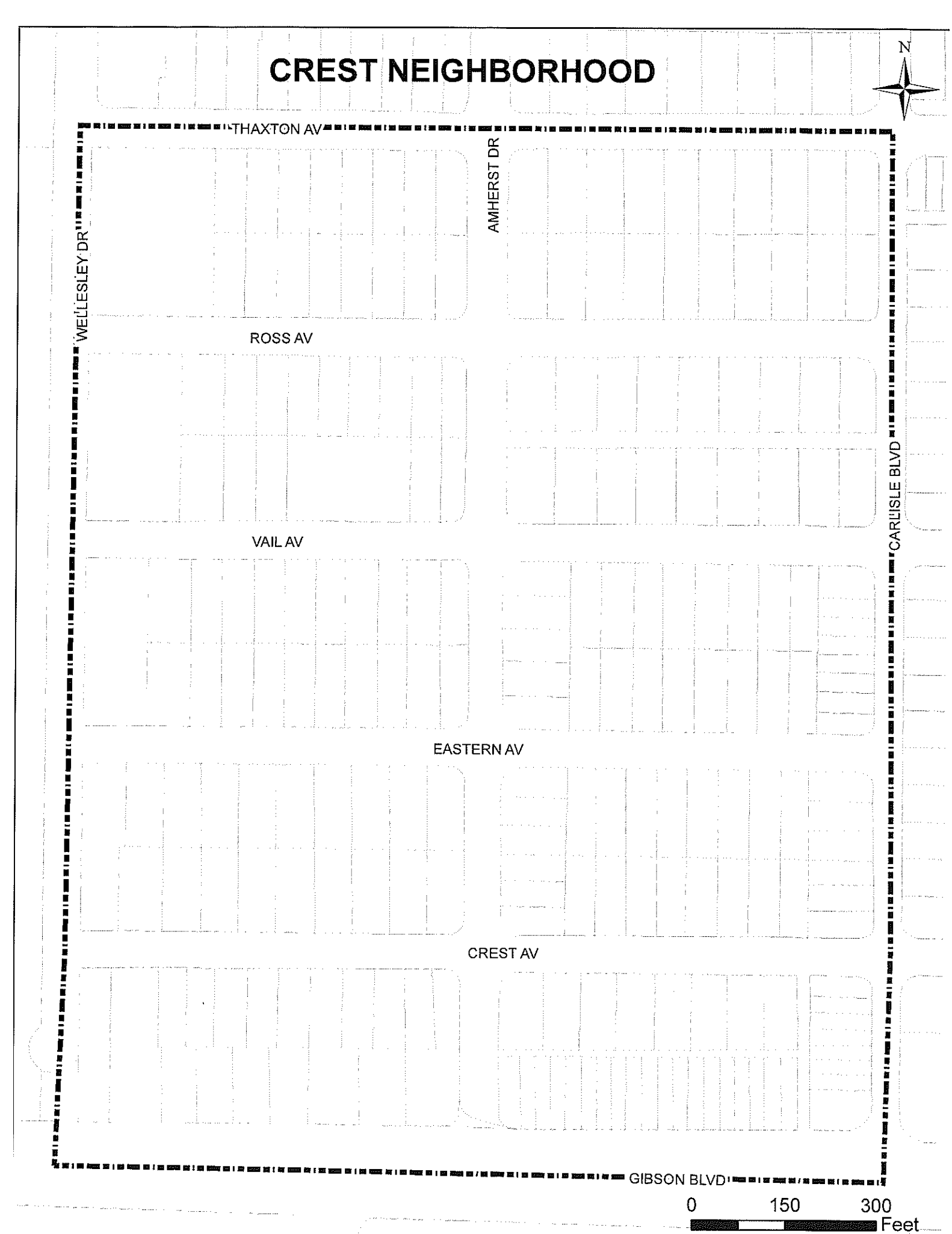

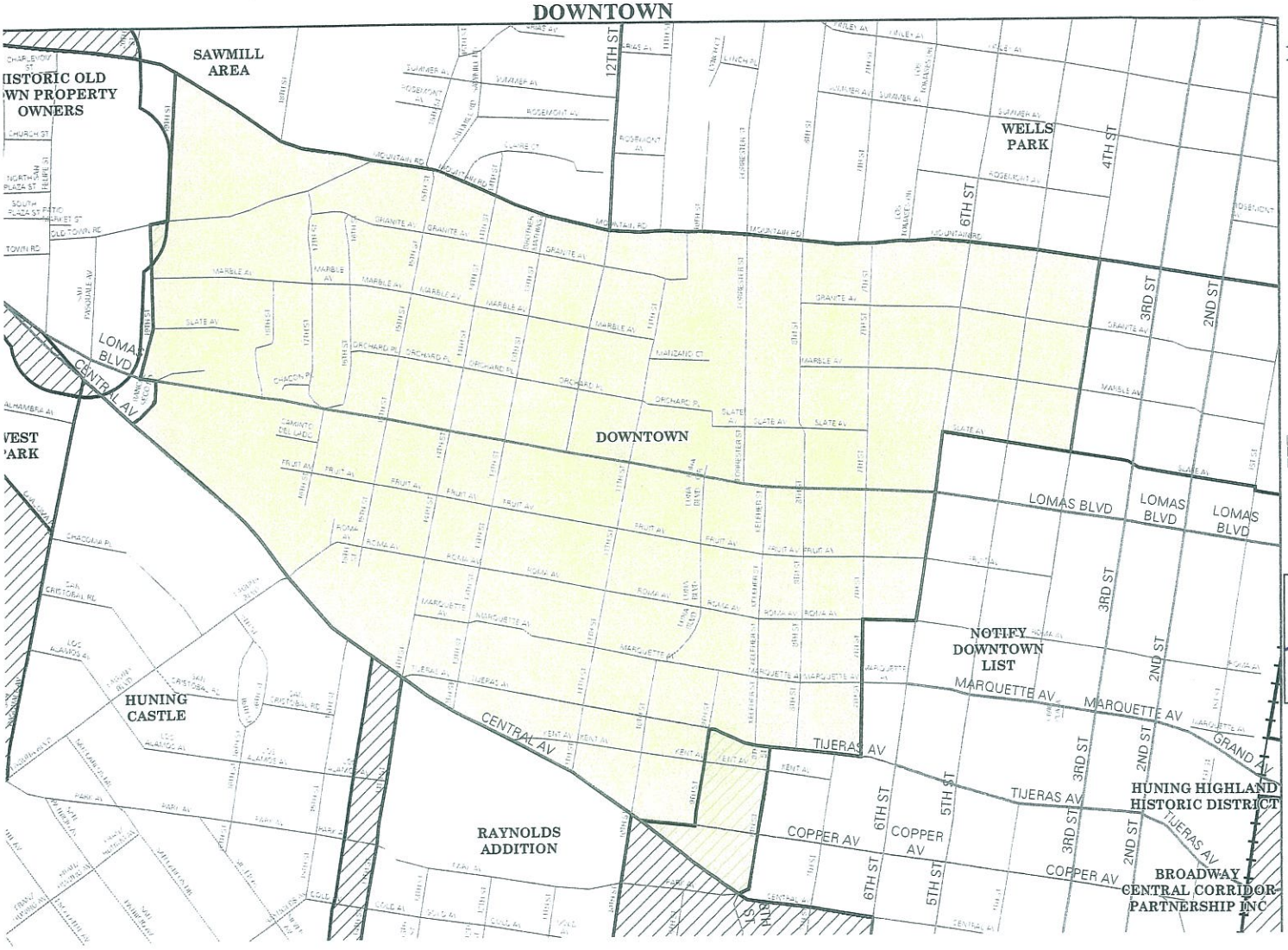
DOWNTOWN
SAWMILL AREA
HISTORIC OLD TOWN PROPERTY OWNERS
WELLS PARK
DOWNTOWN
NOTIFY DOWNTOWN LIST
HUNING CASTLE
RAYNOLDS ADDITION
HUNING HIGHLAND HISTORIC DISTRICT
BROADWAY CENTRAL CORRIDOR PARTNERSHIP INC
LOMAS BLVD
CENTRAL AV
MARQUETTE AV
TIJERAS AV
COPPER AV
GRAND AV
12TH ST
6TH ST
5TH ST
4TH ST
3RD ST
2ND ST
Legend
1 inch = 50
Map amende
For informatio
associations
on this map, pl
the Office of N
Coordination

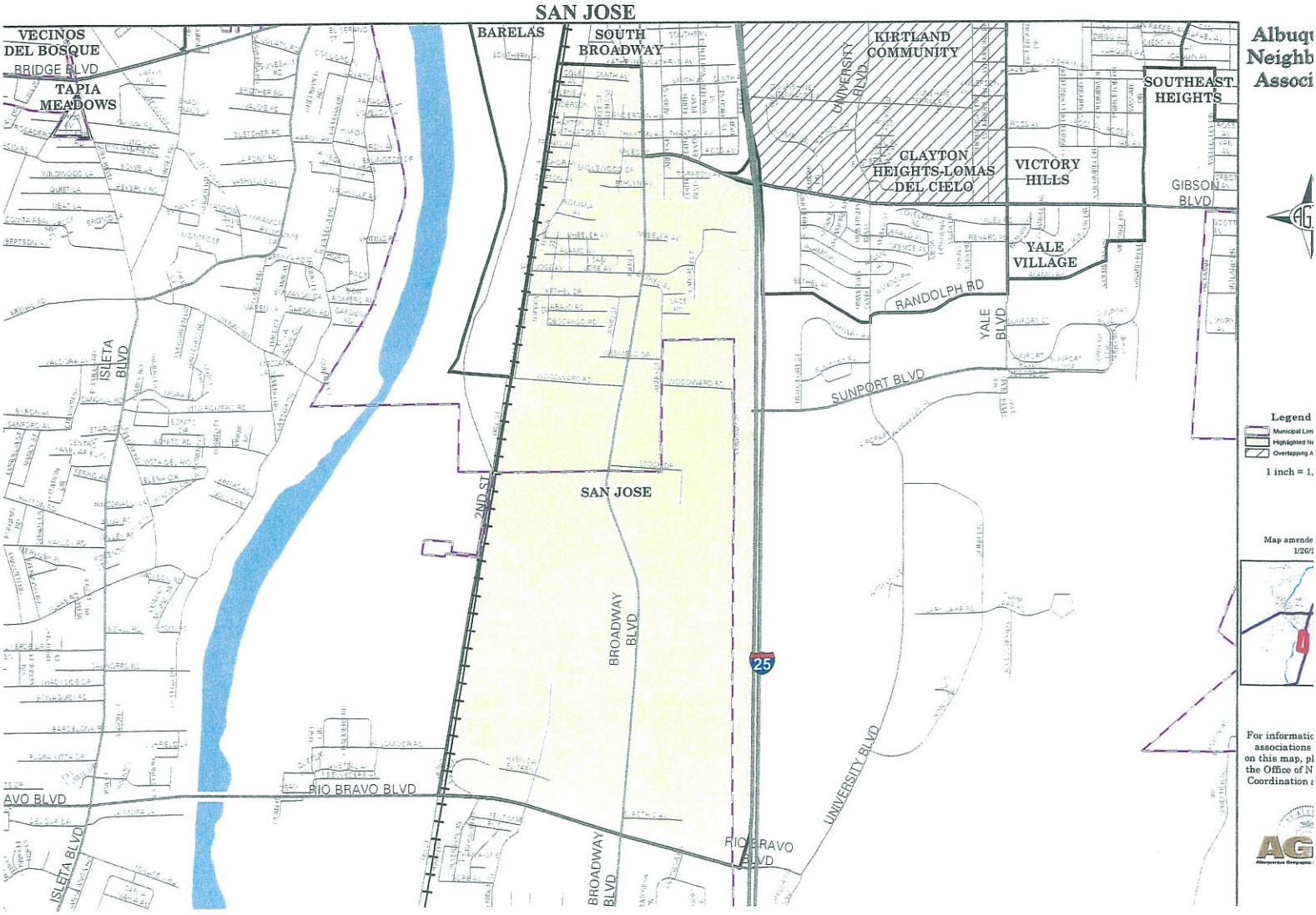
SAN JOSE
VECINOS DEL BOSQUE
BRIDGE BLVD
TAPIA MEADOWS
BARELAS
SOUTH BROADWAY
KIRTLAND COMMUNITY
UNIVERSITY BLVD
SOUTHEAST HEIGHTS
CLAYTON HEIGHTS-LOMAS DEL CIELO
VICTORY HILLS
GIBSON BLVD
YALE VILLAGE
RANDOLPH RD
YALE BLVD
SUNPORT BLVD
ISLETA BLVD
2ND ST
SAN JOSE
BROADWAY BLVD
25
RIO BRAVO BLVD
UNIVERSITY BLVD
RIO BRAVO BLVD
BROADWAY BLVD
ISLETA BLVD
Albuq
Neighb
Associ
Legend
1 inch = 1,
Map amende
1/26/
For informatic
associations
on this map, pl
the Office of N
Coordination
AG

SANTA BARBARA-MARTINEZTOWN

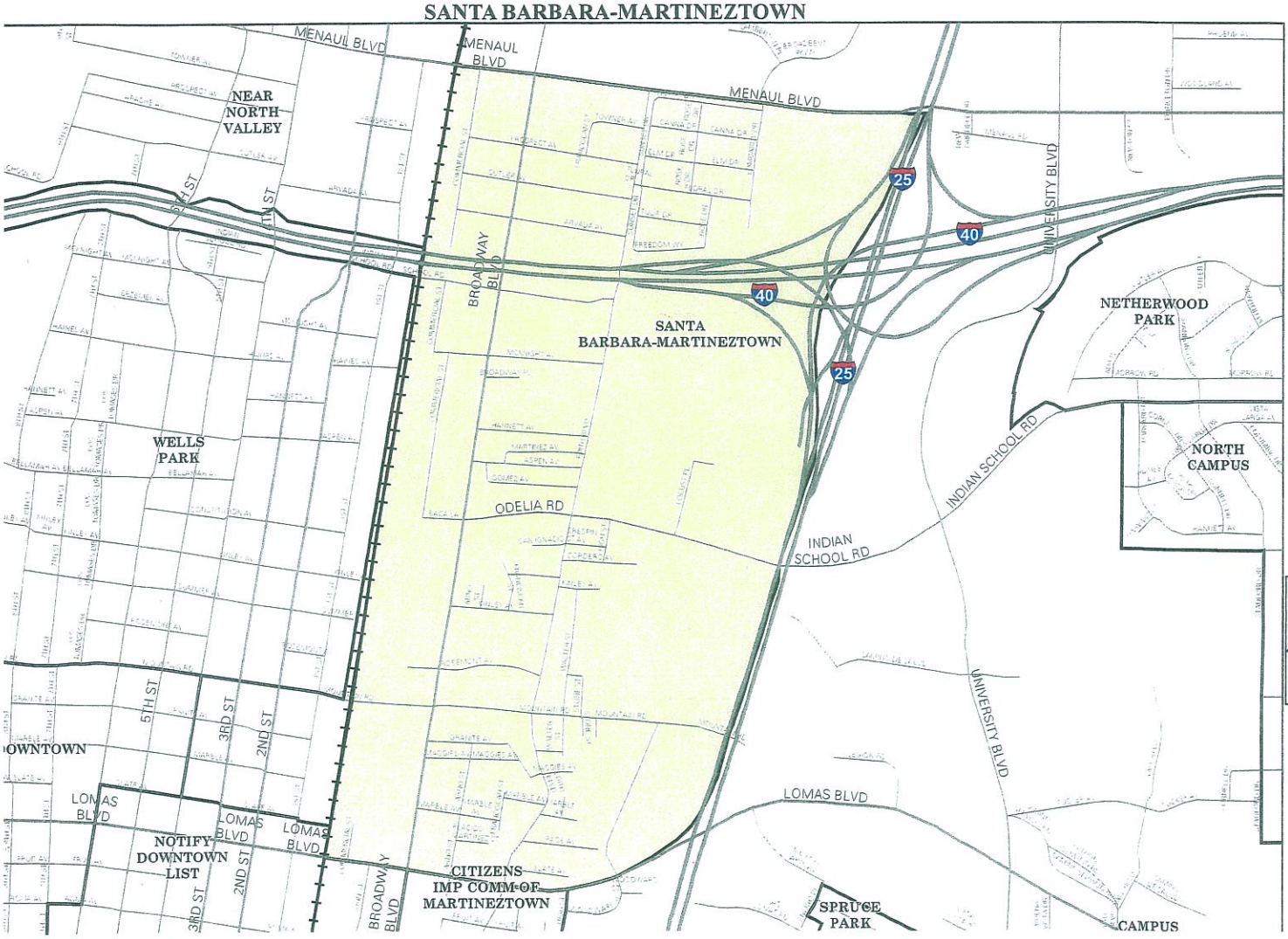

Albuque
Neighbo
Associa

Legend
Municipal Limits
Highlighted Neighb
Overlapping Assoc

1 inch = 790 f

Map amended th
1/26/2012

For information r
associations not
on this map, pleas
the Office of Neigh
Coordination at 9

SAWMILL AREA

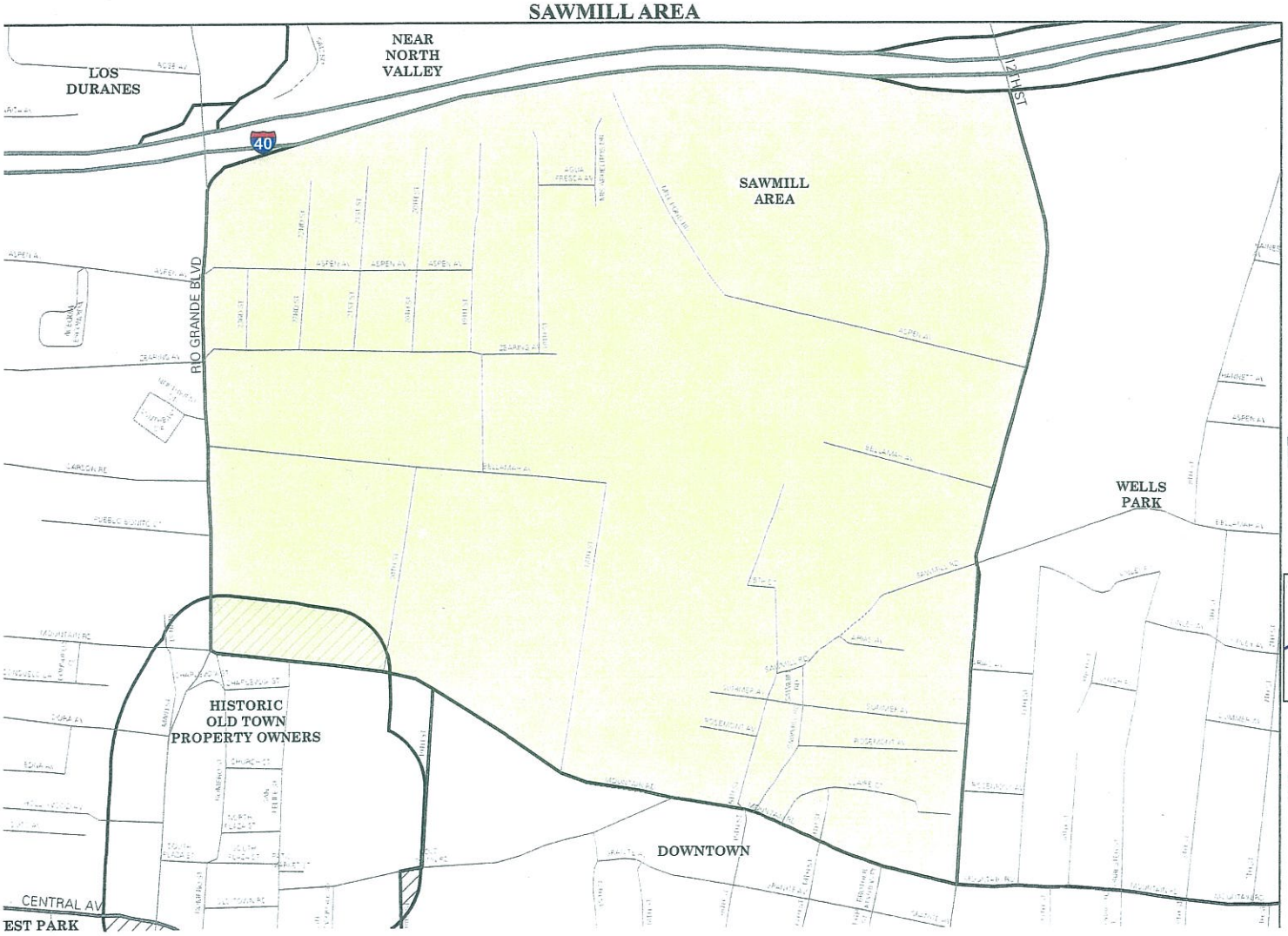

TRUMBULL VILLAGE

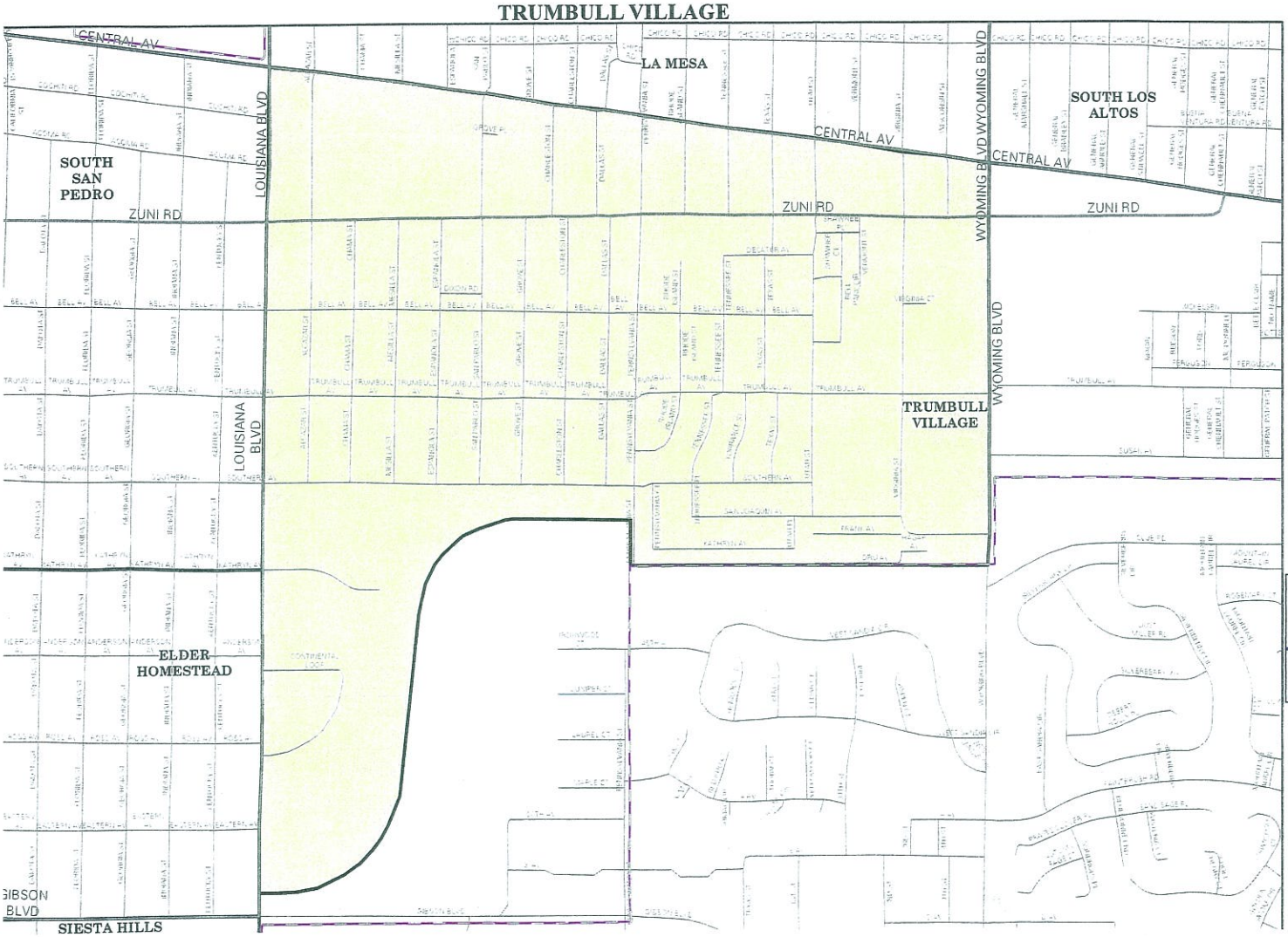

Albuque
Neighbo
Associa

Legend
Municipal Limits
Highlighted Neigh
Overlapping Asso

1 inch = 660

Map amended t
1/26/201

For information
associations no
on this map, plea
the Office of Neig
Coordination at

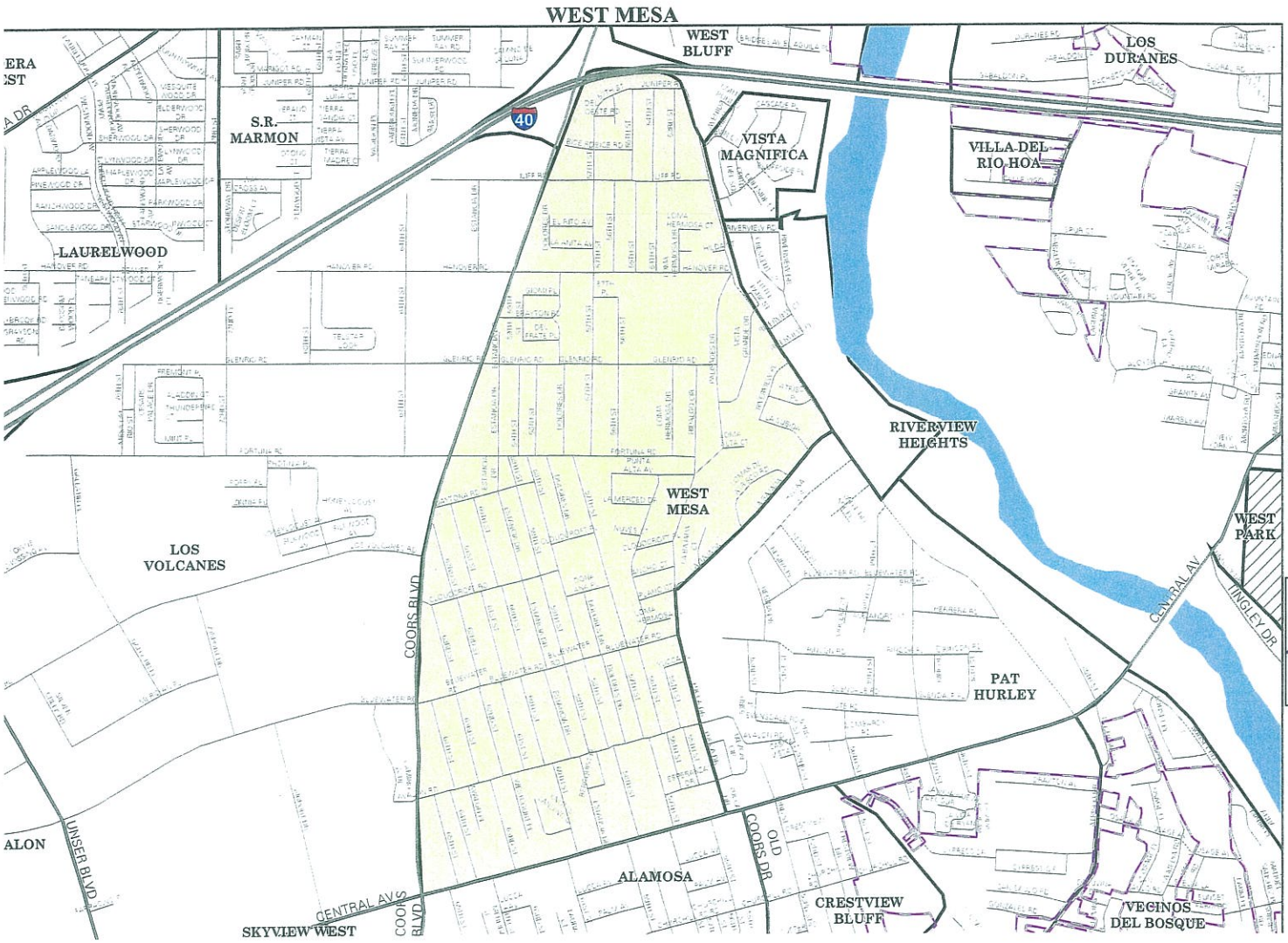
WEST MESA
WEST BLUFF
LOS DURANES
VISTA MAGNIFICA
VILLA DEL RIO HOA
S.R. MARMON
LAURELWOOD
RIVERVIEW HEIGHTS
WEST MESA
WEST PARK
LOS VOLCANES
COORS BLVD
CENTRAL AV
TINGLEY DR
PAT HURLEY
OLD COORS DR
ALAMOSA
CRESTVIEW BLUFF
VECINOS DEL BOSQUE
SKYVIEW WEST
UNSER BLVD
40
Albuque
Neighbo
Associat
Legend
Municipal Limits
1 inch = 1,040
Map amended th
1/26/2012
For information r
associations not
on this map, pleas
the Office of Neigl
Coordination at 9