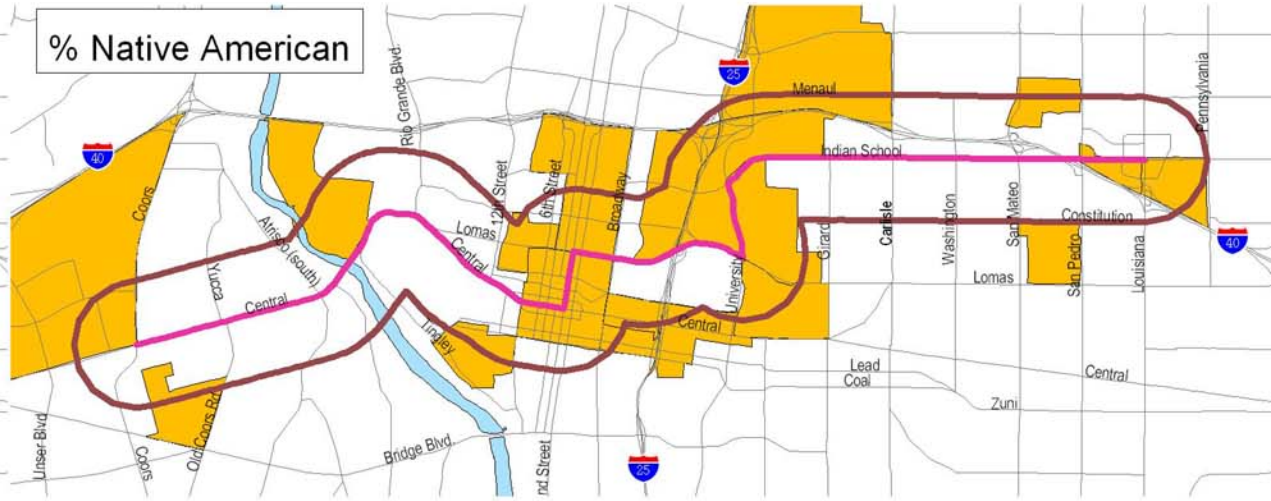

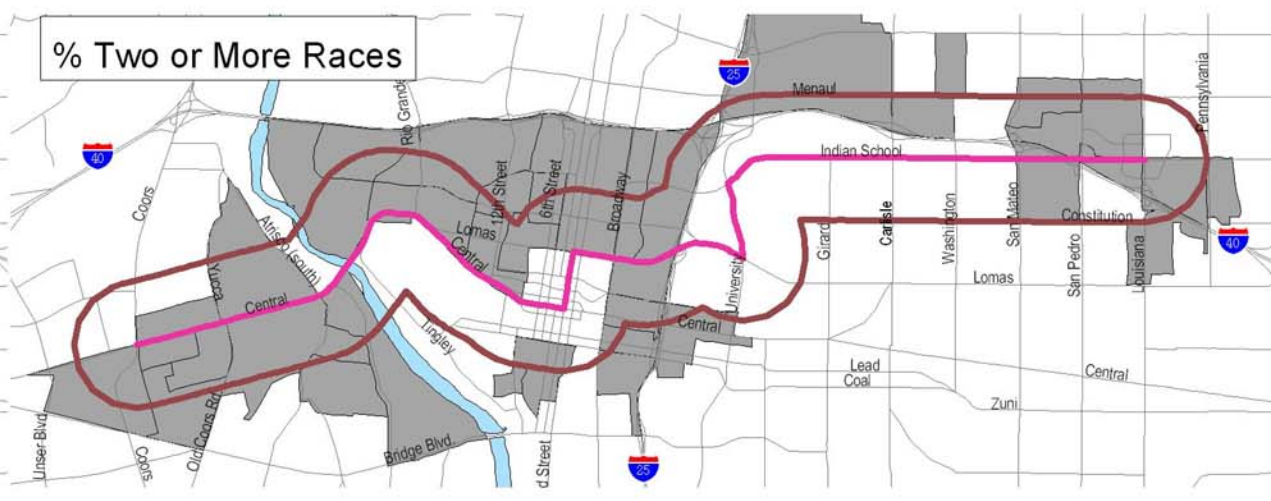

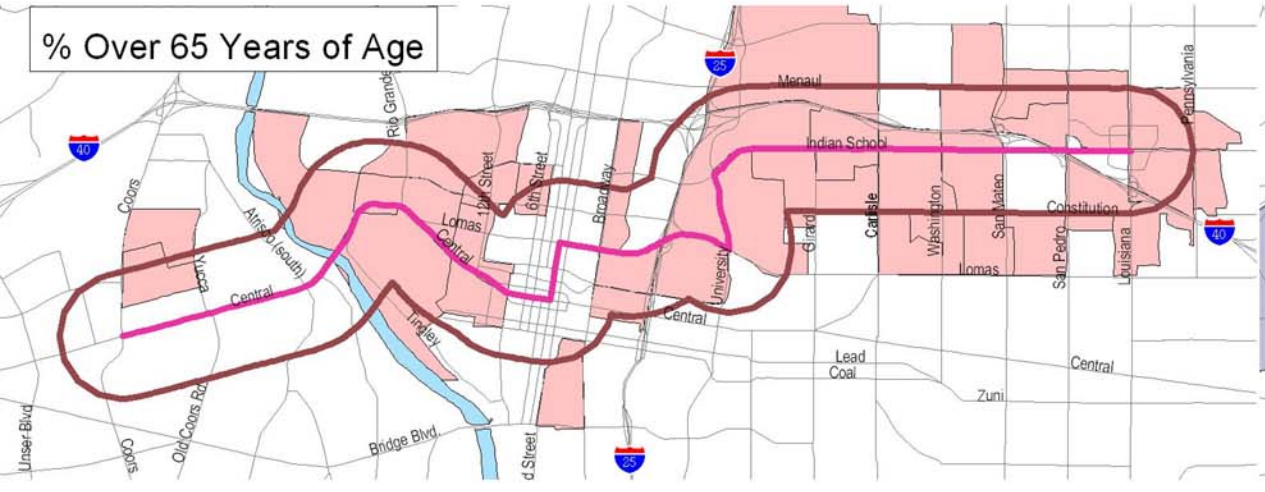

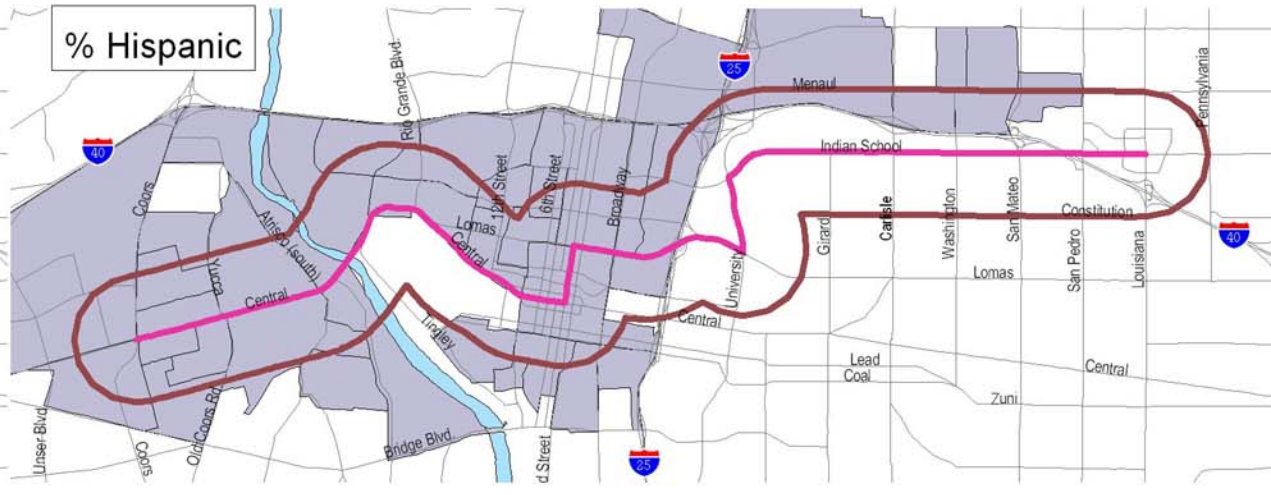

0.5 0 0.5 1 1.5 Miles

N

Population Characteristics
Indian School Road

Data Source: 2000 Census (SF1), US Census Bureau

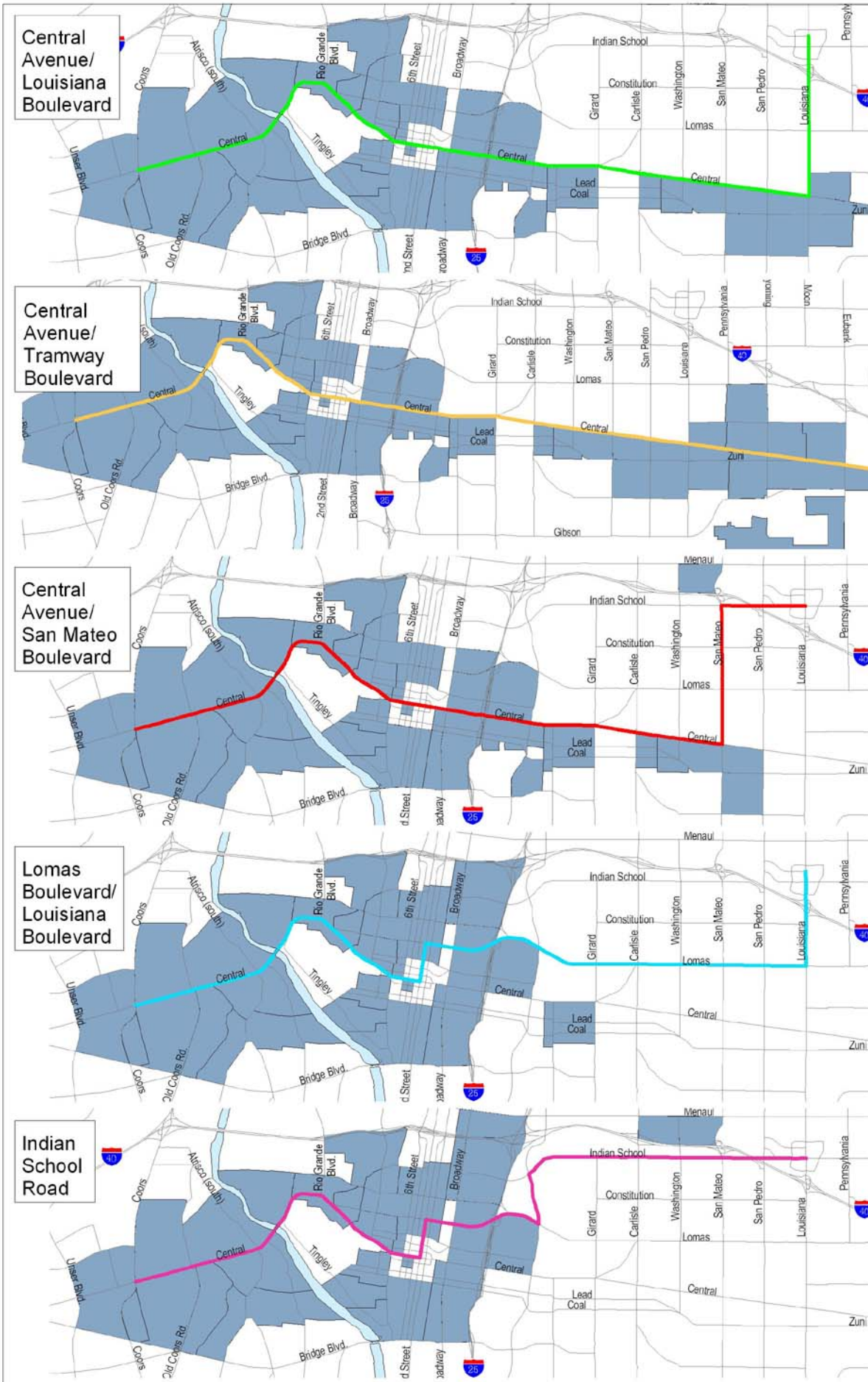

Zero-car Households

Locations Where the Percentage of Households Without a Car are Greater than the Citywide Average of 6%

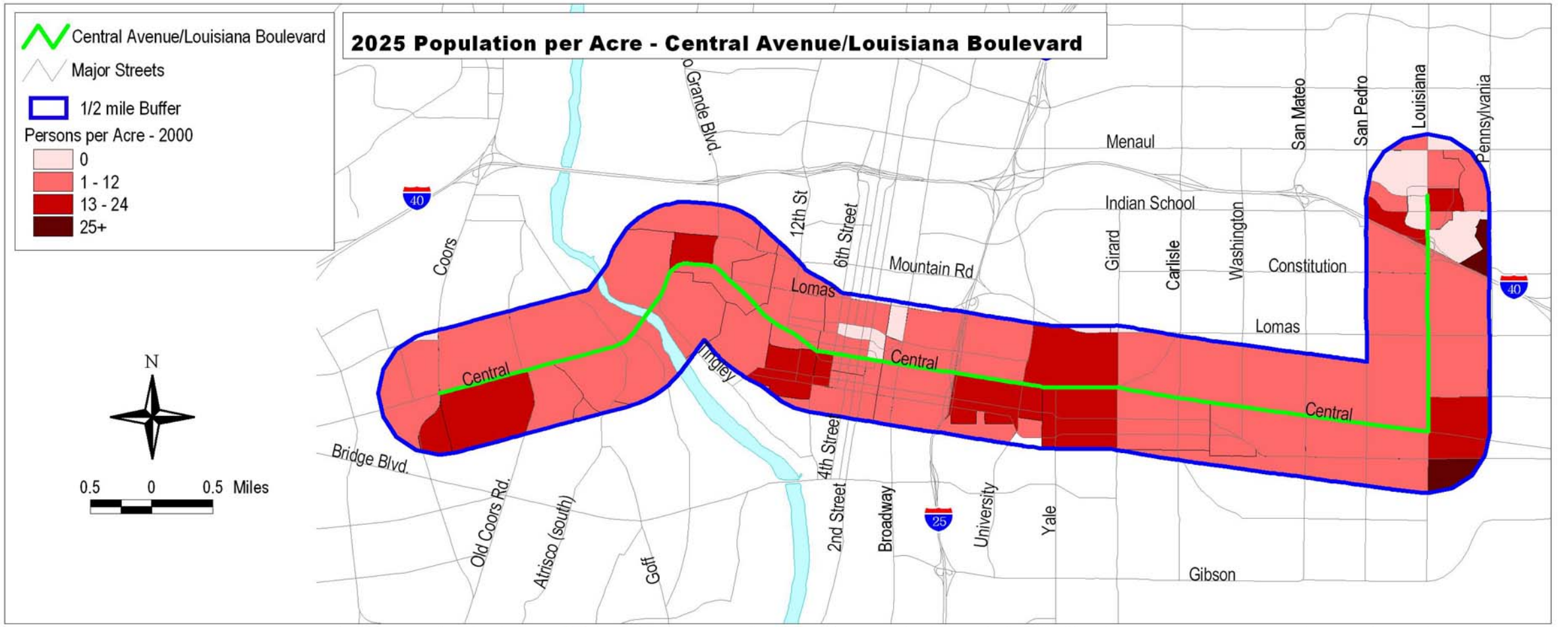
2025 Population per Acre - Central Avenue/Louisiana Boulevard
Central Avenue/Louisiana Boulevard
Major Streets
1/2 mile Buffer
Persons per Acre - 2000
0
1 - 12
13 - 24
25+
N
0.5 0 0.5 Miles
Grande Blvd.
Menaul
Indian School
Mountain Rd
Lomas
Constitution
Coors
12th St
6th Street
Girard
Carlisle
Washington
San Mateo
San Pedro
Louisiana
Pennsylvania
Central
Ingley
Bridge Blvd.
Old Coors Rd.
Atrisco (south)
Goff
4th Street
2nd Street
Broadway
University
Yale
Gibson
40
25

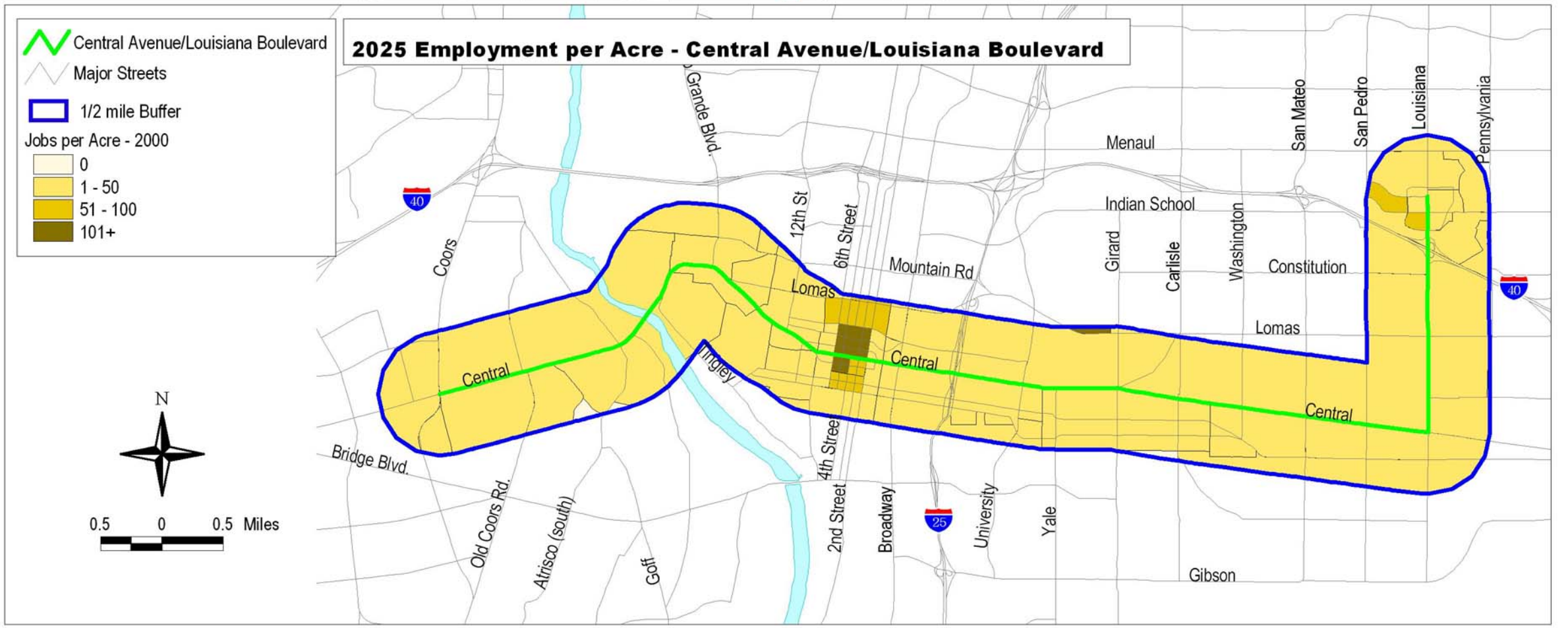
2025 Employment per Acre - Central Avenue/Louisiana Boulevard
Central Avenue/Louisiana Boulevard
Major Streets
1/2 mile Buffer
Jobs per Acre - 2000
0
1 - 50
51 - 100
101+
N
0.5 0 0.5 Miles
Grande Blvd.
Menaul
Indian School
Mountain Rd
Lomas
Constitution
Coors
12th St
6th Street
Girard
Carlisle
Washington
San Mateo
San Pedro
Louisiana
Pennsylvania
Central
Ingley
Bridge Blvd.
Old Coors Rd.
Atrisco (south)
Goff
4th Street
2nd Street
Broadway
University
Yale
Gibson
40
25

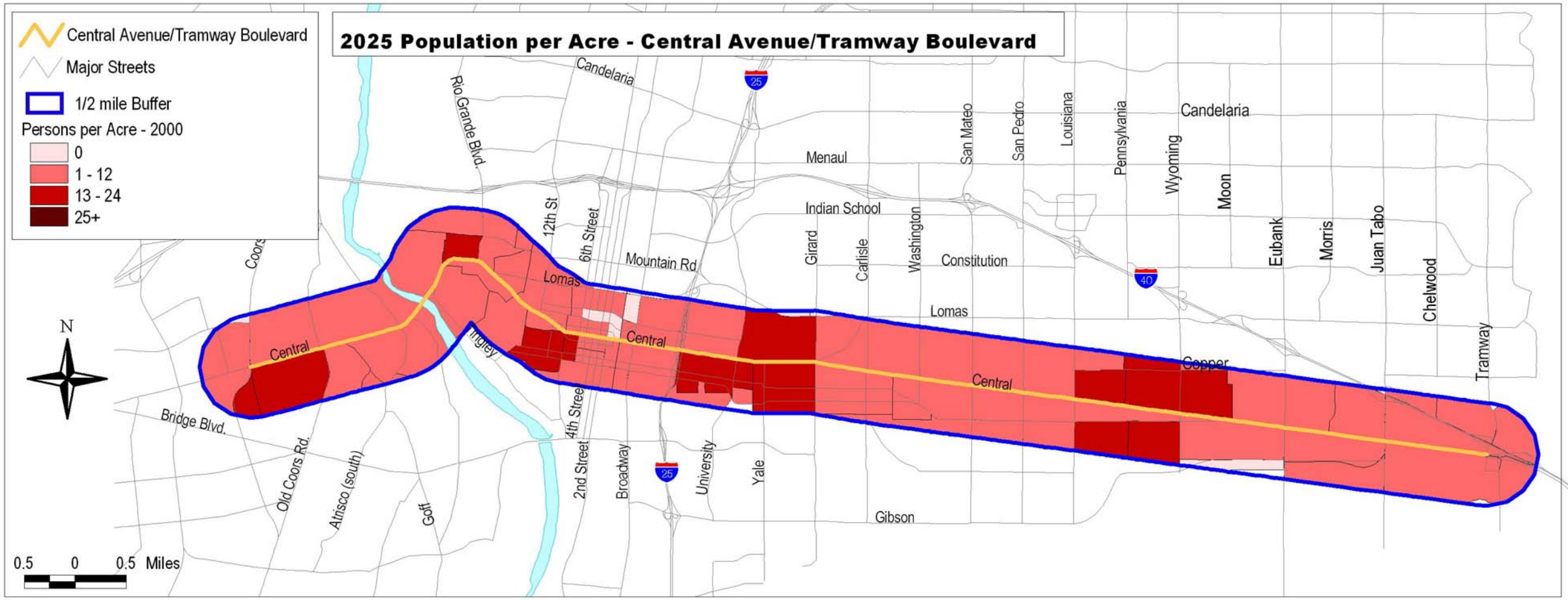
2025 Population per Acre - Central Avenue/Tramway Boulevard
Central Avenue/Tramway Boulevard
Major Streets
1/2 mile Buffer
Persons per Acre - 2000
0
1 - 12
13 - 24
25+
N
0.5 0 0.5 Miles
Candelaria
Rio Grande Blvd.
Menaul
Indian School
Mountain Rd
Lomas
Central
Ingley
Bridge Blvd.
Old Coors Rd.
Atrisco (south)
Goff
Coors
12th St
6th Street
4th Street
2nd Street
Broadway
University
Yale
Gibson
Girard
Carlisle
Washington
Constitution
San Mateo
San Pedro
Louisiana
Pennsylvania
Wyoming
Moon
Eubank
Morris
Juan Tabo
Chelwood
Copper
Tramway
25
40

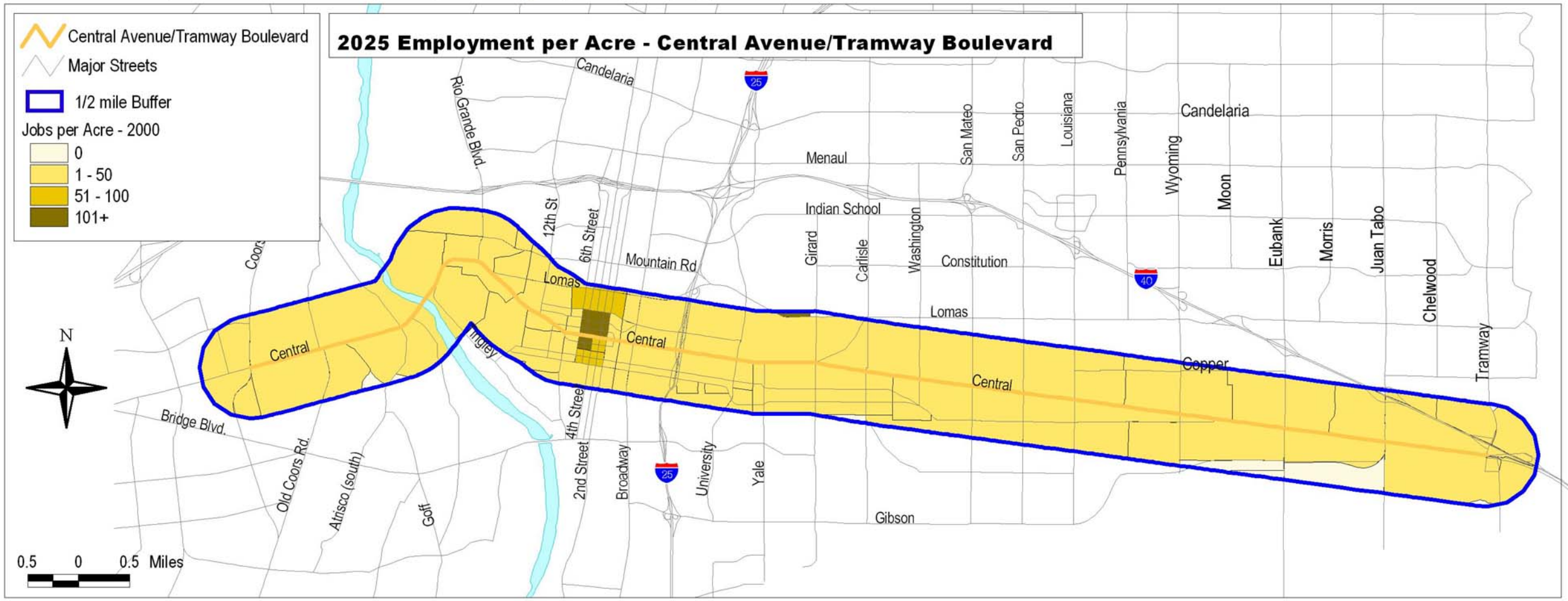
2025 Employment per Acre - Central Avenue/Tramway Boulevard
Central Avenue/Tramway Boulevard
Major Streets
1/2 mile Buffer
Jobs per Acre - 2000
0
1 - 50
51 - 100
101+
N
0.5 0 0.5 Miles
Candelaria
Rio Grande Blvd.
Menaul
Indian School
Mountain Rd
Lomas
Central
Ingley
Bridge Blvd.
Old Coors Rd.
Atrisco (south)
Goff
Coors
12th St
6th Street
4th Street
2nd Street
Broadway
University
Yale
Gibson
Girard
Carlisle
Washington
Constitution
San Mateo
San Pedro
Louisiana
Pennsylvania
Wyoming
Moon
Eubank
Morris
Juan Tabo
Chelwood
Copper
Tramway
25
40

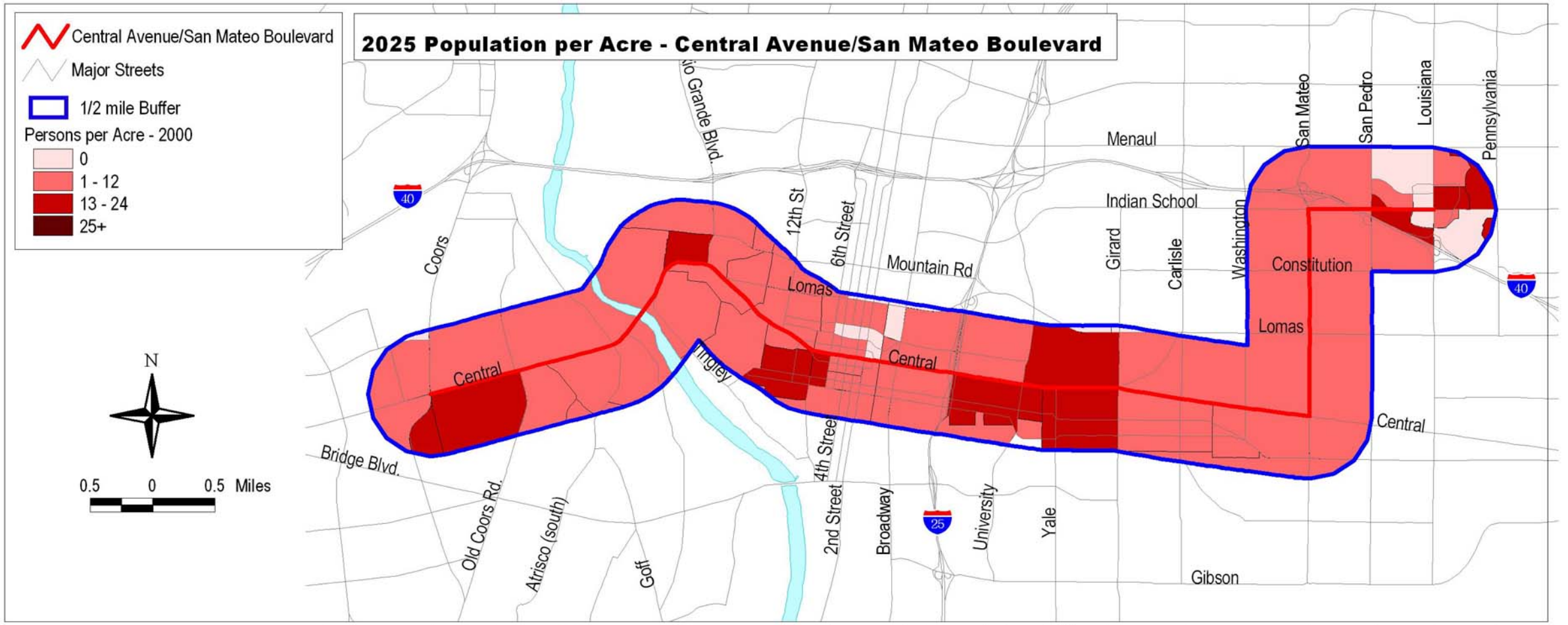
2025 Population per Acre - Central Avenue/San Mateo Boulevard
Central Avenue/San Mateo Boulevard
Major Streets
1/2 mile Buffer
Persons per Acre - 2000
0
1 - 12
13 - 24
25+
N
0.5 0 0.5 Miles
Coors
Bridge Blvd.
Old Coors Rd.
Atrisco (south)
Goff
Ingley
Lomas
Central
12th St
6th Street
4th Street
2nd Street
Broadway
Mountain Rd
University
Yale
Menaul
Indian School
Girard
Carlisle
Washington
Constitution
Gibson
San Mateo
San Pedro
Louisiana
Pennsylvania
40
25

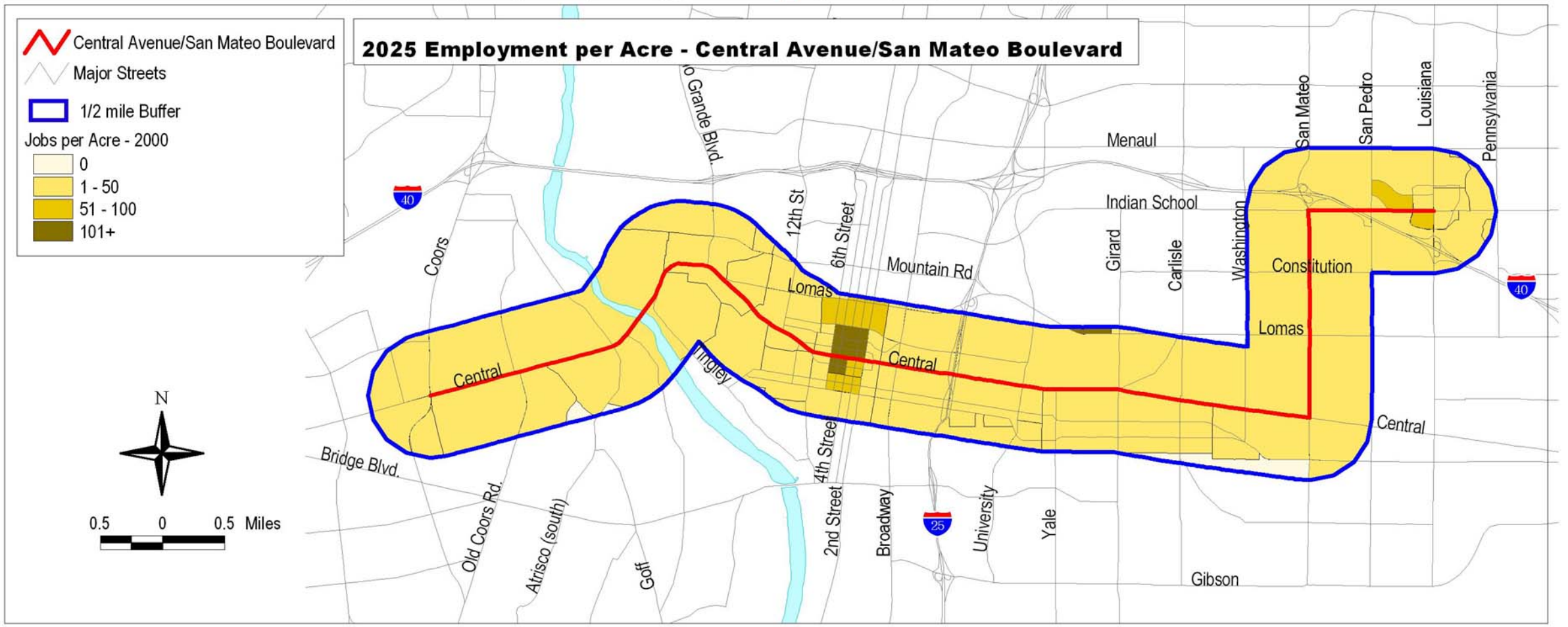
2025 Employment per Acre - Central Avenue/San Mateo Boulevard
Central Avenue/San Mateo Boulevard
Major Streets
1/2 mile Buffer
Jobs per Acre - 2000
0
1 - 50
51 - 100
101+
N
0.5 0 0.5 Miles
Coors
Bridge Blvd.
Old Coors Rd.
Atrisco (south)
Goff
Ingley
Lomas
Central
12th St
6th Street
4th Street
2nd Street
Broadway
Mountain Rd
University
Yale
Menaul
Indian School
Girard
Carlisle
Washington
Constitution
Gibson
San Mateo
San Pedro
Louisiana
Pennsylvania
40
25

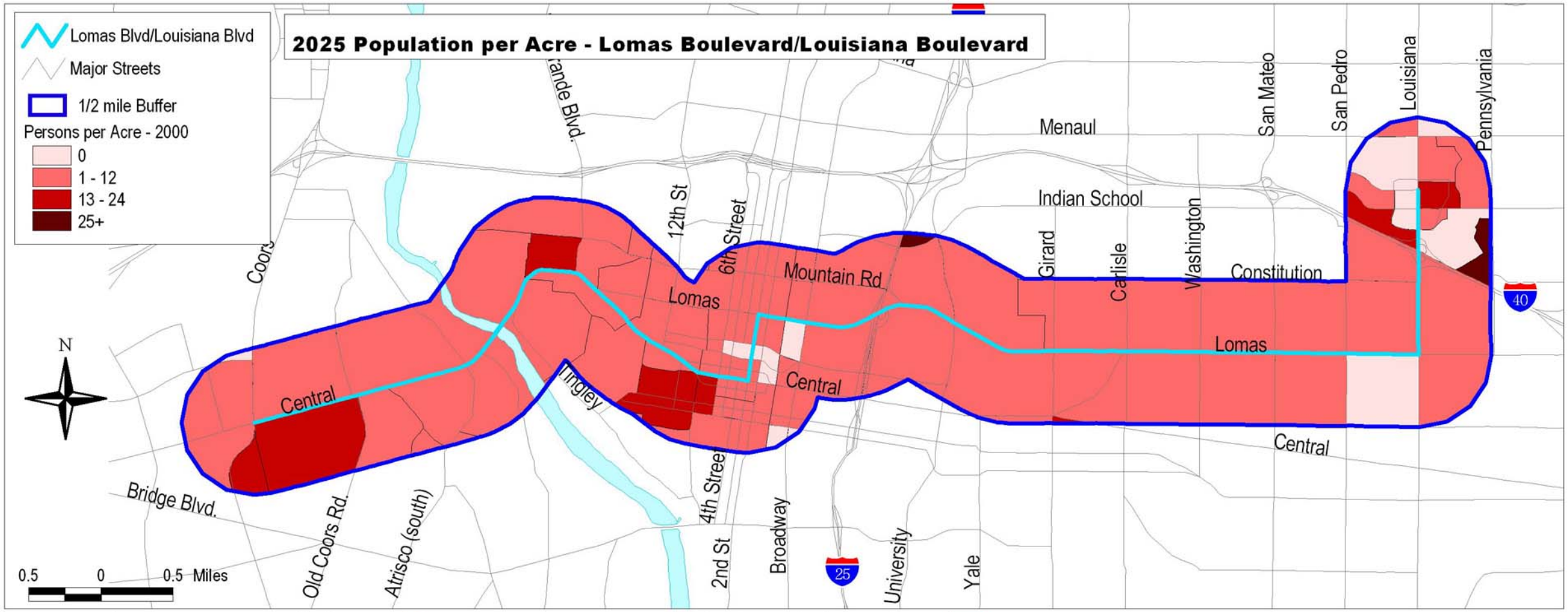
2025 Population per Acre - Lomas Boulevard/Louisiana Boulevard
Lomas Blvd/Louisiana Blvd
Major Streets
1/2 mile Buffer
Persons per Acre - 2000
0
1 - 12
13 - 24
25+
N
0.5 0 0.5 Miles
Central
Bridge Blvd.
Old Coors Rd.
Atrisco (south)
Coors
Lomas
Mountain Rd
Central
Tingley
12th St
6th Street
4th Street
2nd St
Broadway
University
Yale
Menaul
Indian School
Girard
Carlisle
Washington
Constitution
Lomas
Central
San Mateo
San Pedro
Louisiana
Pennsylvania
25
40

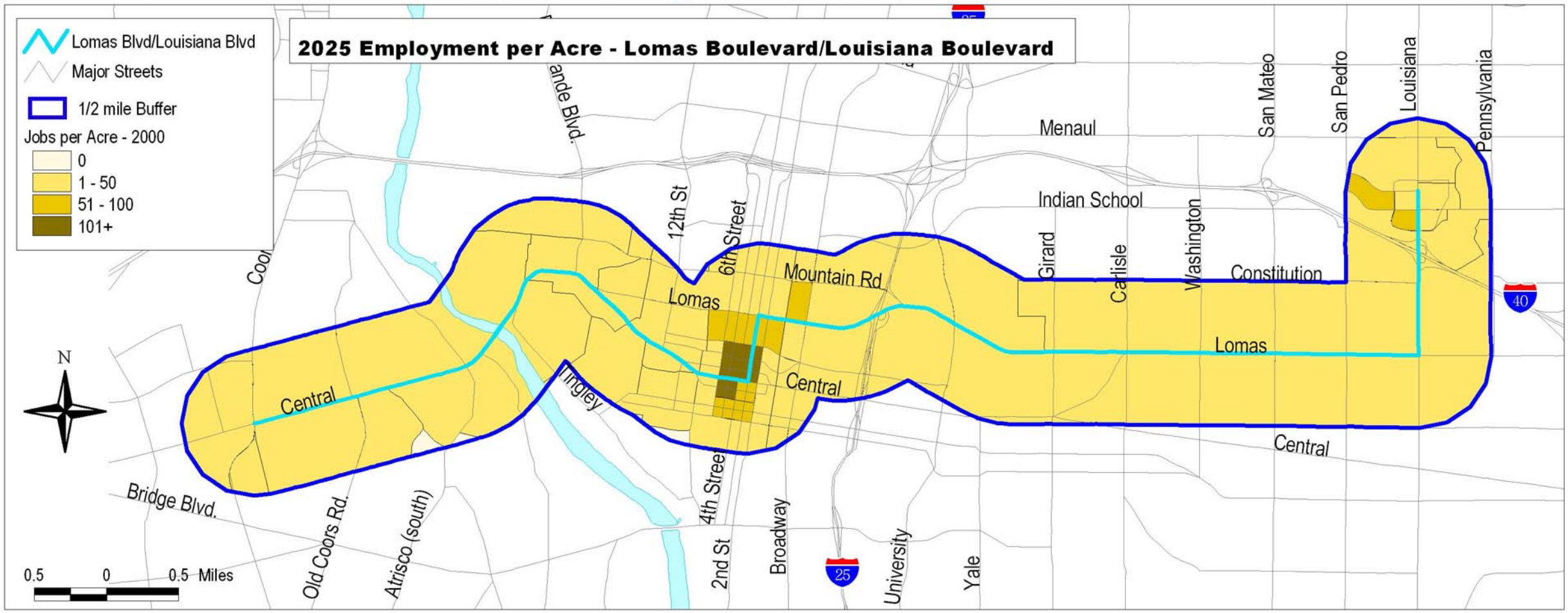
2025 Employment per Acre - Lomas Boulevard/Louisiana Boulevard
Lomas Blvd/Louisiana Blvd
Major Streets
1/2 mile Buffer
Jobs per Acre - 2000
0
1 - 50
51 - 100
101+
N
0.5 0 0.5 Miles
Central
Bridge Blvd.
Old Coors Rd.
Atrisco (south)
Lomas
Mountain Rd
Central
Tingley
12th St
6th Street
4th Street
2nd St
Broadway
University
Yale
Menaul
Indian School
Girard
Carlisle
Washington
Constitution
Lomas
Central
San Mateo
San Pedro
Louisiana
Pennsylvania
25
40

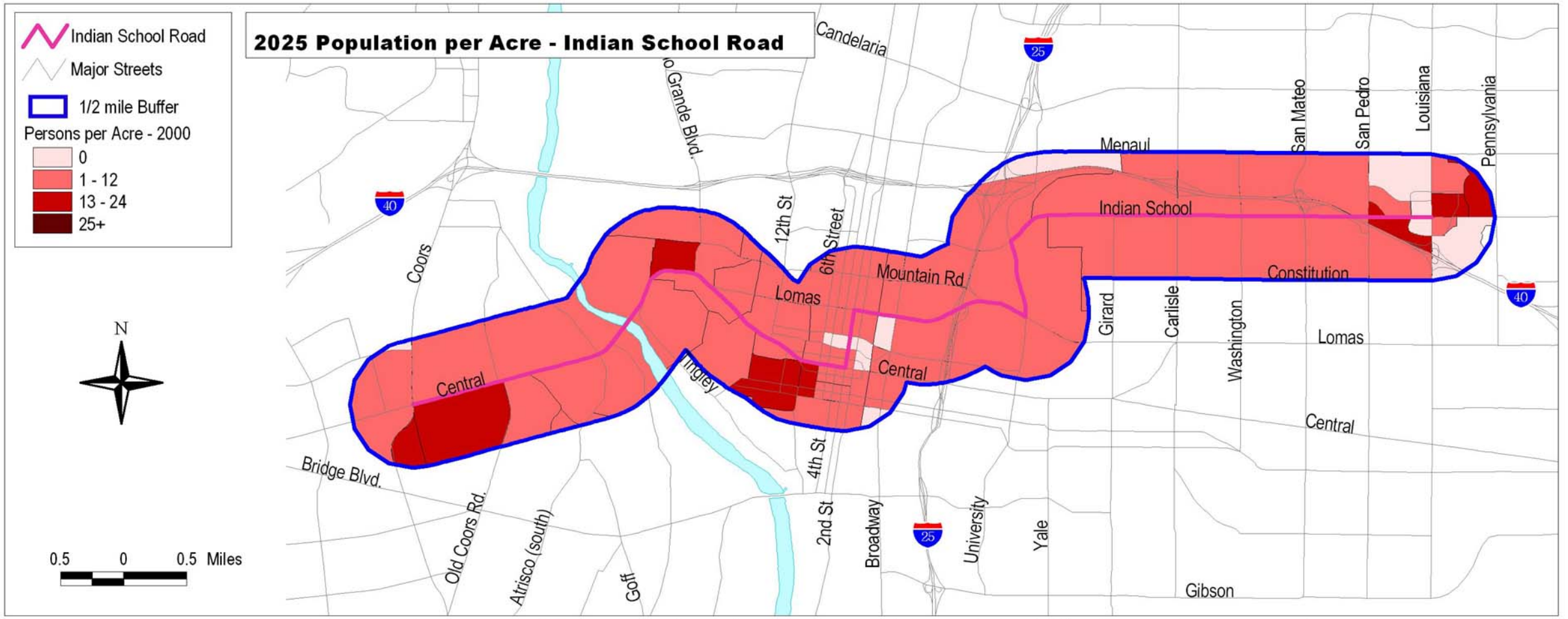
2025 Population per Acre - Indian School Road
Indian School Road
Major Streets
1/2 mile Buffer
Persons per Acre - 2000
0
1 - 12
13 - 24
25+
N
0.5 0 0.5 Miles
Candelaria
Grande Blvd.
Coors
12th St
6th Street
Mountain Rd
Lomas
Central
Ingley
Bridge Blvd.
Old Coors Rd.
Atrisco (south)
Goff
4th St
2nd St
Broadway
University
Yale
Menaul
Indian School
Constitution
Girard
Carlisle
Washington
Lomas
Central
Gibson
San Mateo
San Pedro
Louisiana
Pennsylvania
25
40

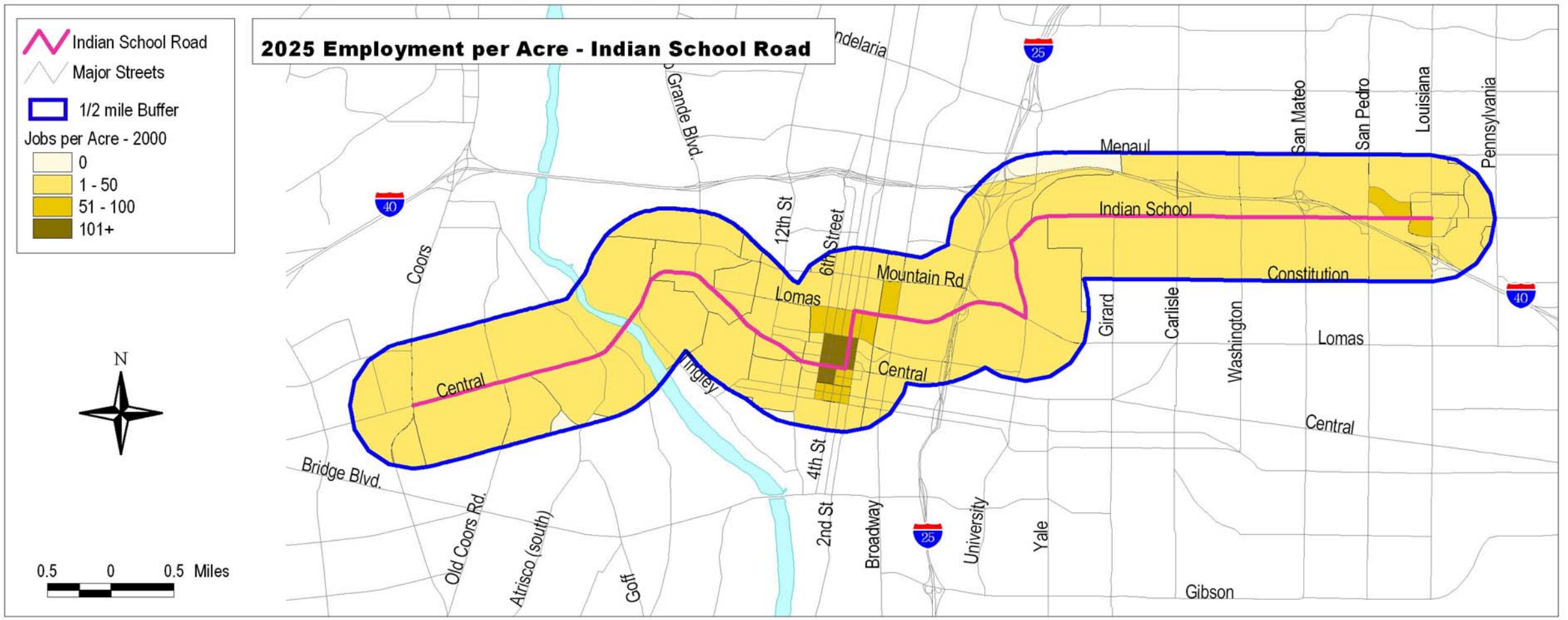
2025 Employment per Acre - Indian School Road
Indian School Road
Major Streets
1/2 mile Buffer
Jobs per Acre - 2000
0
1 - 50
51 - 100
101+
N
0.5 0 0.5 Miles
Grande Blvd.
Coors
12th St
6th Street
Mountain Rd
Lomas
Central
Ingley
Bridge Blvd.
Old Coors Rd.
Atrisco (south)
Goff
4th St
2nd St
Broadway
University
Yale
Menaul
Indian School
Constitution
Girard
Carlisle
Washington
Lomas
Central
Gibson
San Mateo
San Pedro
Louisiana
Pennsylvania
25
40