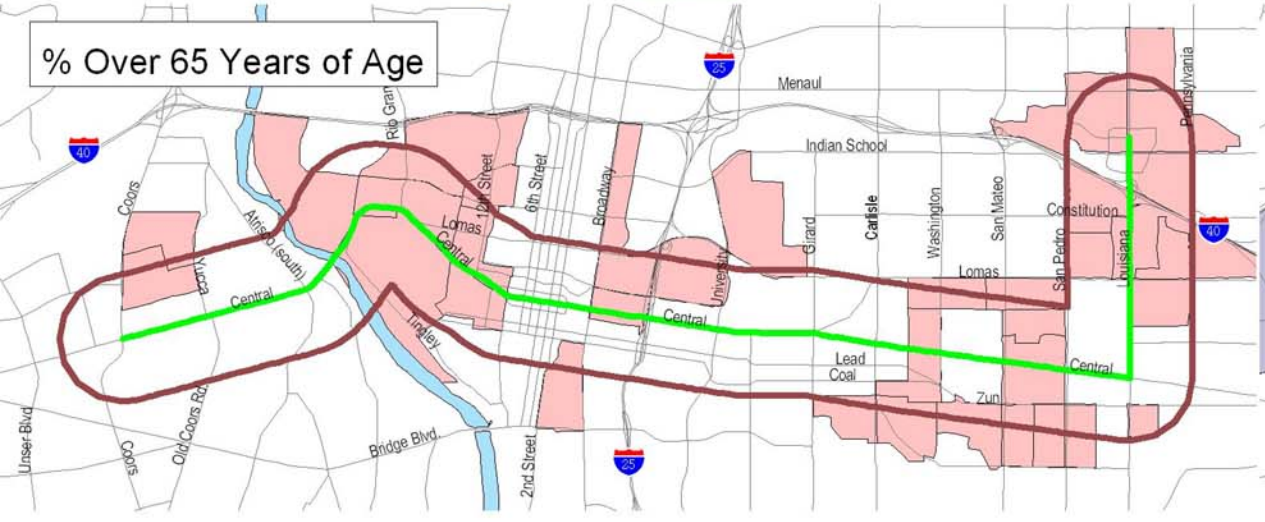

0.5 0 0.5 1 1.5 Miles

N

Population Characteristics
Central Avenue/Louisiana Boulevard

Data Source: 2000 Census (SF1), US Census Bureau

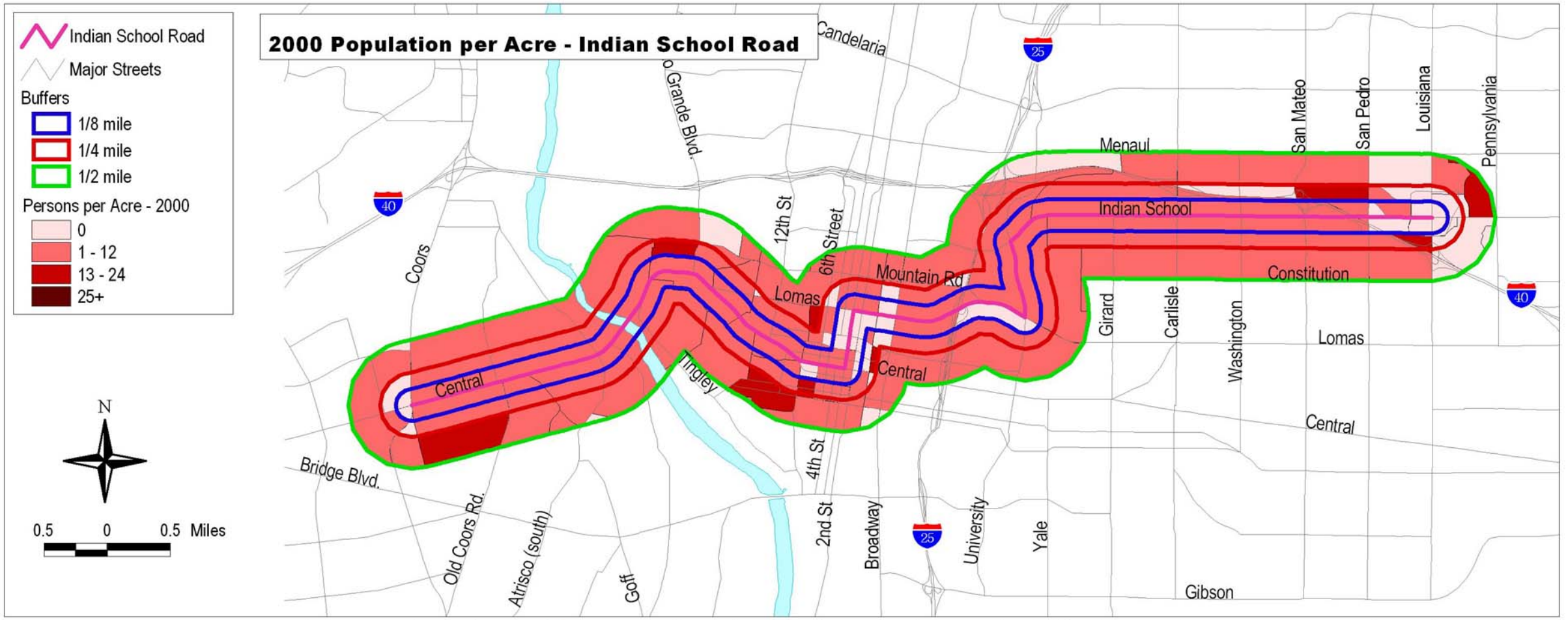
2000 Population per Acre - Indian School Road
Indian School Road
Major Streets
Buffers
1/8 mile
1/4 mile
1/2 mile
Persons per Acre - 2000
0
1 - 12
13 - 24
25+
N
0.5 0 0.5 Miles
Candelaria
Grande Blvd.
Coors
12th St
6th Street
Mountain Rd
Lomas
Central
Tingley
Menaul
Indian School
Constitution
Girard
Carlisle
Washington
Lomas
Central
San Mateo
San Pedro
Louisiana
Pennsylvania
Bridge Blvd.
Old Coors Rd.
Atrisco (south)
Goff
4th St
2nd St
Broadway
University
Yale
Gibson
25
40

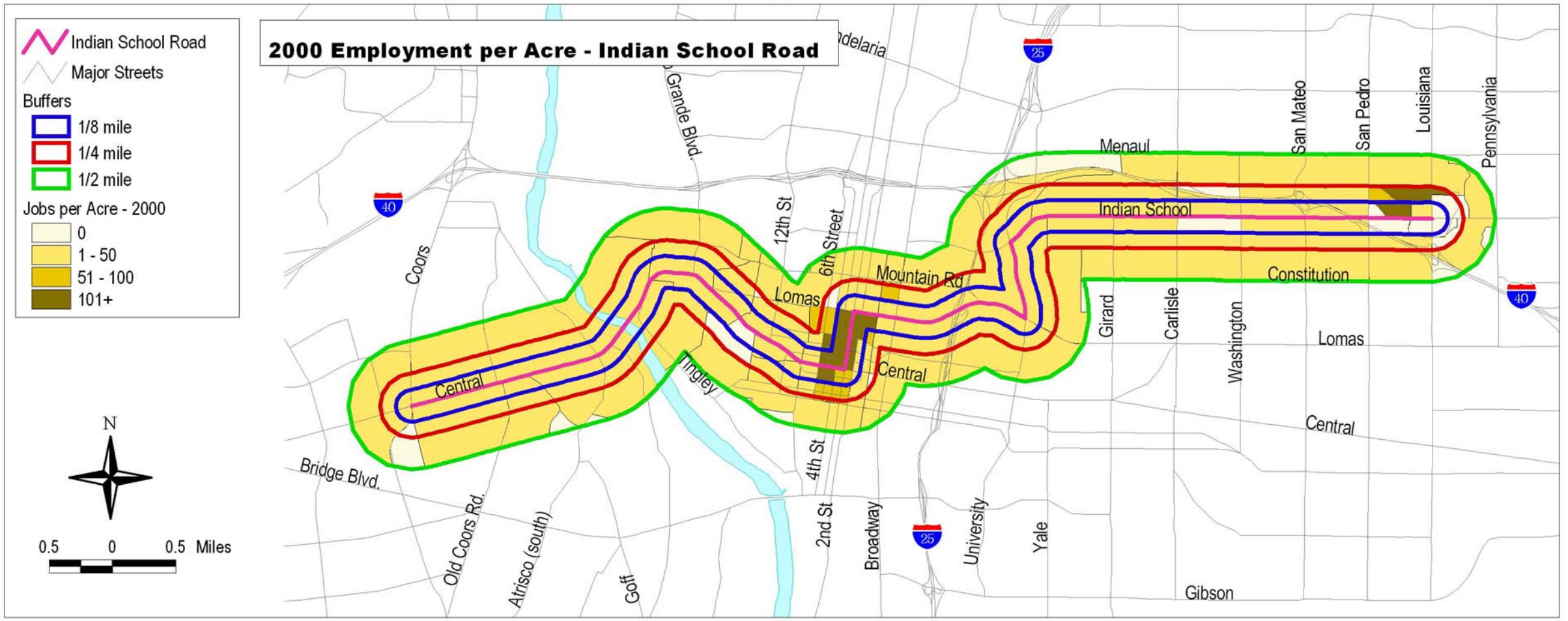
2000 Employment per Acre - Indian School Road
Indian School Road
Major Streets
Buffers
1/8 mile
1/4 mile
1/2 mile
Jobs per Acre - 2000
0
1 - 50
51 - 100
101+
N
0.5 0 0.5 Miles
Grande Blvd.
Coors
12th St
6th Street
Mountain Rd
Lomas
Central
Tingley
Menaul
Indian School
Constitution
Girard
Carlisle
Washington
Lomas
Central
San Mateo
San Pedro
Louisiana
Pennsylvania
Bridge Blvd.
Old Coors Rd.
Atrisco (south)
Goff
4th St
2nd St
Broadway
University
Yale
Gibson
25
40

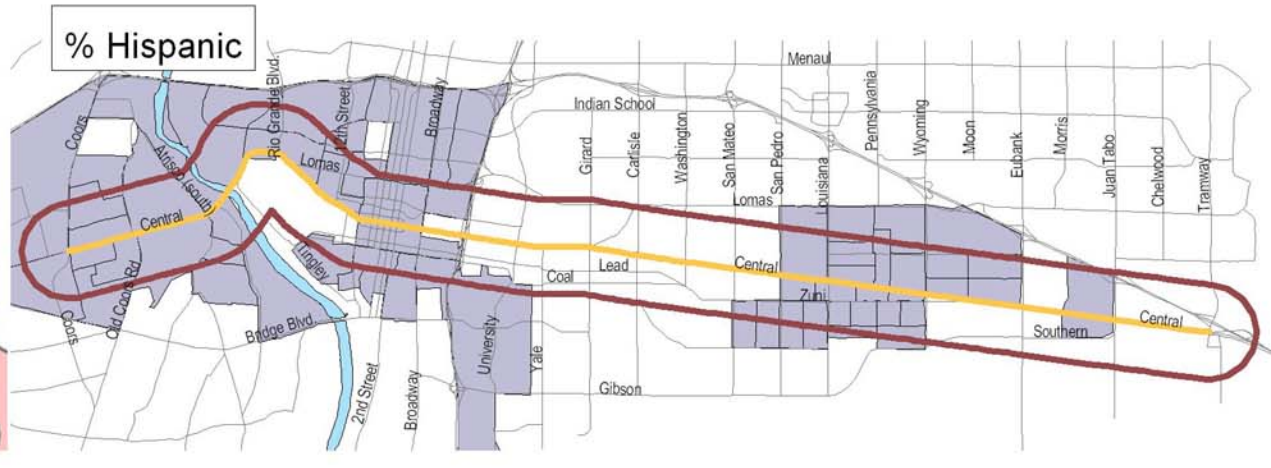

0.5 0 0.5 1 1.5 Miles

N

Population Characteristics
Central Avenue from
Coors Boulevard to Tramway Boulevard

Data Source: 2000 Census (SF1), US Census Bureau

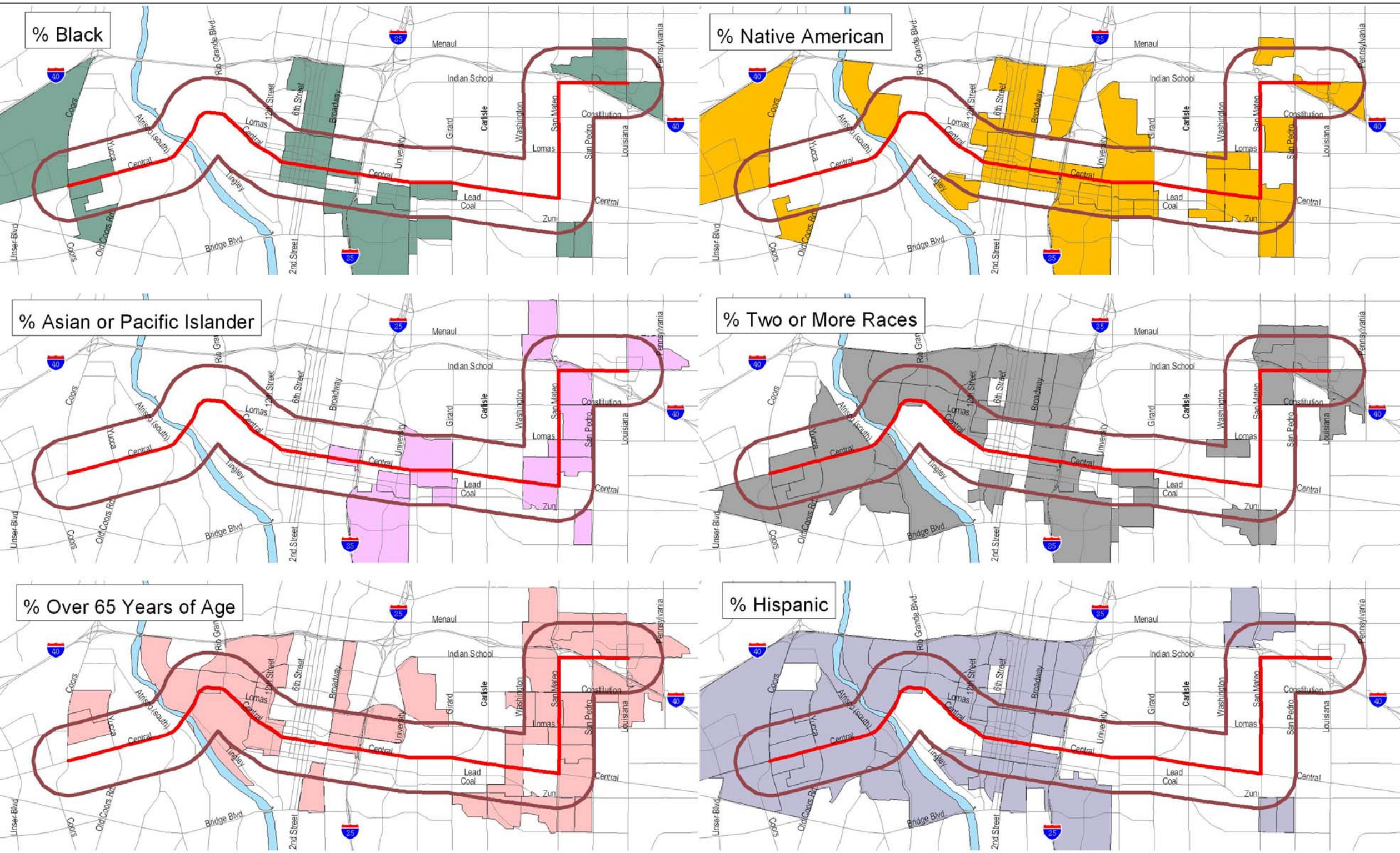

0.5 0 0.5 1 1.5 Miles

N

Population Characteristics
Central Avenue/San Mateo Boulevard

Data Source: 2000 Census (SF1), US Census Bureau

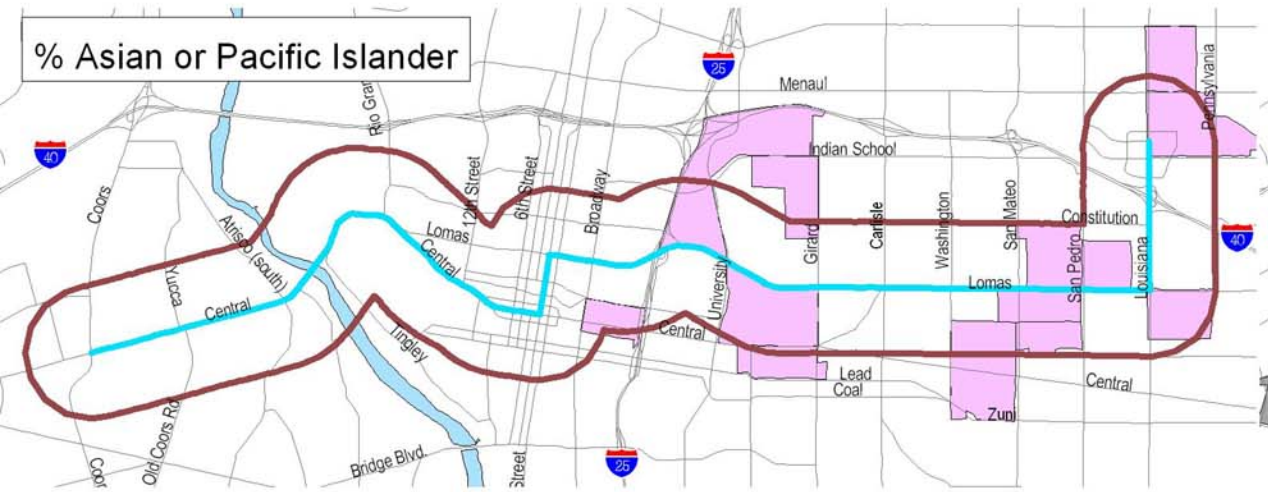

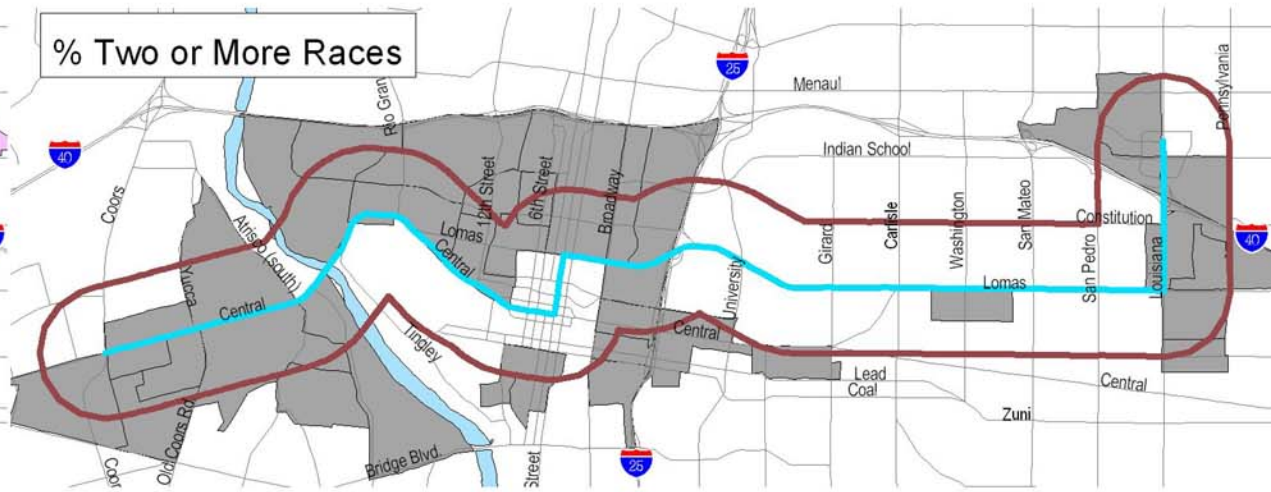

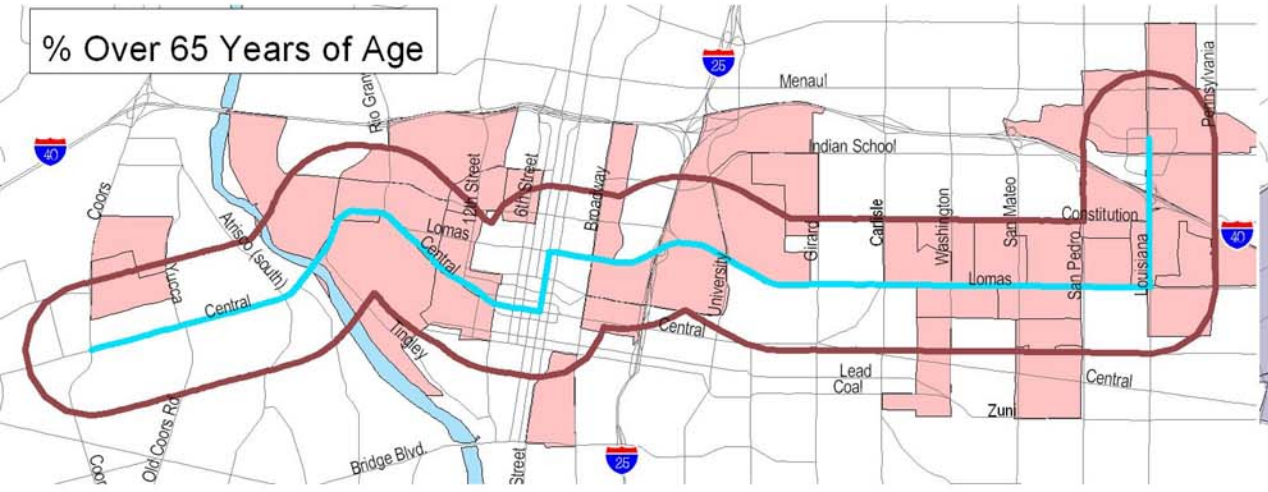

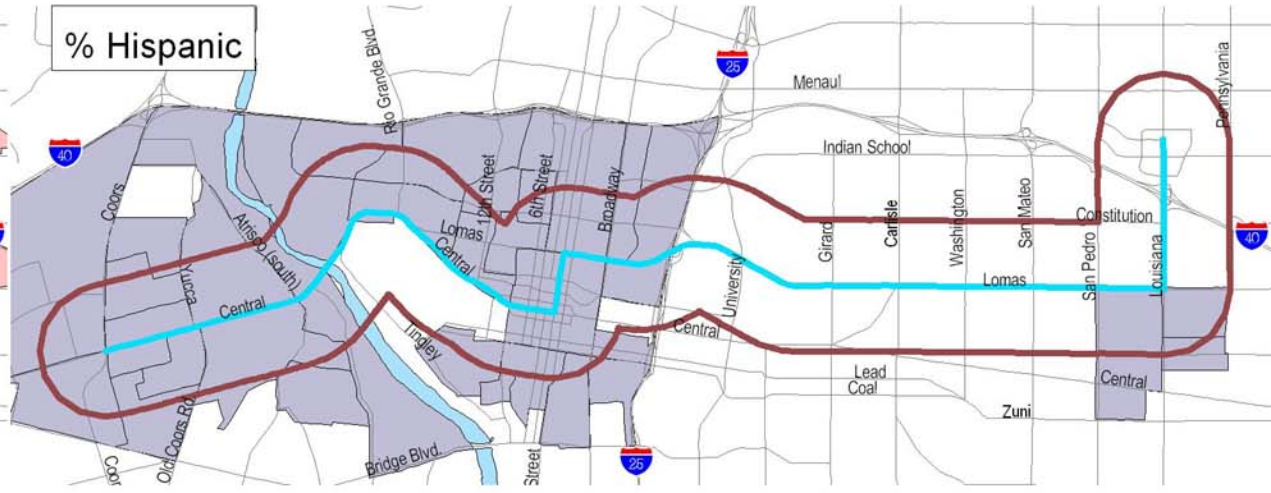

0.5 0 0.5 1 1.5 Miles

N

Population Characteristics
Lomas Boulevard/Louisiana Boulevard

Data Source: 2000 Census (SF1), US Census Bureau