



September 2018  
Revised October 2018

CITY OF ALBUQUERQUE  
**WOODLAND AVENUE AND PHOENIX AVENUE -  
MENAUL BOULEVARD TO MOON STREET  
SPEED STUDY**

NTMP P803000  
TASK 5

**WILSON**  
**& COMPANY**  
ENGINEERS & ARCHITECTS

City of Albuquerque

# Woodland Avenue and Phoenix Avenue - Menaul Boulevard to Moon Street

# SPEED STUDY

NTMP P803000

NTP #5

WCI 18100022005

---

September 2018  
Revised October 2018



October 29, 2018



## Table of Contents

Tables.....	1
Introduction .....	2
Project Area and Background .....	2
Existing Conditions .....	3
Traffic Conditions .....	3
Traffic Volumes.....	3
Safety.....	3
Crash Data .....	3
Crash Analysis.....	3
Speed .....	3
Typical Sections .....	4
NTMP Traffic Calming Criteria.....	7
Summary of Results.....	8
Recommendations .....	8

## Figures

Figure 1: Project Area and Existing Traffic Volumes.....	2
Figure 2: Woodland Avenue and Phoenix Avenue Speed Limit.....	4
Figure 3: Woodland Avenue looking east.....	5
Figure 4: Woodland Avenue looking west.....	5
Figure 5: Woodland Avenue Existing Typical Section.....	6
Figure 6: Phoenix Avenue looking west.....	6
Figure 7: Phoenix Avenue looking east.....	7
Figure 8: Phoenix Avenue Existing Typical Section .....	7

## Tables

Table 1: 85 <sup>th</sup> -Percentile Speed for Woodland Avenue .....	3
Table 2: 85 <sup>th</sup> -Percentile Speed for Phoenix Avenue.....	3
Table 3: 10 mph Pace Speed for Woodland Avenue .....	4
Table 4: 10 mph Pace Speed for Phoenix Avenue.....	4
Table 5: Summary of Results for Woodland Avenue.....	8
Table 6: Summary of Results for Phoenix Avenue .....	8

## Appendices

Appendix A – Traffic Data

## Introduction

This report documents the speed study analysis on Woodland Avenue and Phoenix Avenue from Menaul Boulevard to Moon Street in Albuquerque, New Mexico. The purpose of this project is to collect and analyze the traffic volumes, speed, and safety of Woodland Avenue and Phoenix Avenue, both two-way streets, from Menaul Avenue to Moon Street to determine if it meets the traffic calming criterion described in the *City of Albuquerque (COA) Neighborhood Traffic Management Program (NTMP)*, February 2015, and the *Institute of Transportation Engineers (ITE) Traffic Engineering Handbook*, 6<sup>th</sup> Edition.

## Project Area and Background

The Woodland Avenue project is located in Albuquerque, New Mexico and is approximately 0.25 miles (1320 feet) in length. Woodland Avenue is a two-lane, undivided, local street that runs east-west, from Menaul Avenue to Moon Street. Moon Street is a two-lane, undivided, major collector that runs north-south and intersects the east end of Woodland Avenue at a cross-intersection. Menaul Avenue is a four-lane, divided, principal arterial that runs east-west. A frontage road runs parallel to Menaul Avenue on the north and intersects the west end of Woodland Avenue at a cross-intersection. See **Figure 1** for a map of the project area.

The Phoenix Avenue project is located a block north of Woodland Avenue in Albuquerque, New Mexico and is approximately 0.39 miles (2060 feet) in length. Phoenix Avenue is a two-lane, undivided, local street that runs east-west, from Menaul Avenue to Moon Street. Moon Street intersects the east end of Phoenix Avenue at a cross-intersection. The Menaul Avenue frontage road runs parallel intersects the west end of Phoenix Avenue at a T-intersection. See **Figure 1** for a map of the project area.



Figure 1: Project Area and Existing Traffic Volumes

A request has been made to the City of Albuquerque to determine if traffic calming is appropriate for this location. Wilson & Company was tasked by the City of Albuquerque to determine if Woodland Avenue and Phoenix Avenue from Menaul Boulevard to Moon Street warrants traffic calming measures.

## Existing Conditions

### Traffic Conditions

Woodland Avenue is an urban local collector with an Average Daily Traffic (ADT) of 256 vehicles (Counter 1) and 514 (Counter 2), which includes less than 1% heavy vehicles (buses and trucks), and an existing speed limit of 25 mph.

Phoenix Avenue is an urban local collector with an Average Daily Traffic (ADT) of 554 vehicles (Counter 1) and 370 (Counter 2), which includes less than 1% heavy vehicles (buses and trucks), and an existing speed limit of 25 mph. See [Appendix A](#) for further information.

### Traffic Volumes

Existing tube count data (volume, speed, and class) was collected for both Woodland Avenue and Phoenix Avenue at two locations for 48-hours on Wednesday, August 8, 2018 and Thursday, August 9, 2018. See [Figure 1](#) for the peak hour volumes. The full traffic count data can be found in [Appendix A](#).

## Safety

### Crash Data

Historical crash data was provided by the Albuquerque Police Department as requested by the City of Albuquerque Traffic Engineering Division. No crashes were reported in the recent three years (2017, 2016, and 2015).

### Crash Analysis

There were no crashes reported in the recent three years (2017, 2016, and 2015), therefore, a crash analysis was not completed.

## Speed

Speed data was collected on Woodland Avenue and Phoenix Avenue for a 48-hour period. See [Table 1](#) and [Table 2](#) for the 85<sup>th</sup>-Percentile speeds for Woodland Avenue and Phoenix Avenue.

*Table 1: 85<sup>th</sup>-Percentile Speed for Woodland Avenue*

Location	85 <sup>th</sup> -Percentile Speed	
	Counter 1	Counter 2
Eastbound	28 mph	23 mph
Westbound	28 mph	23 mph

*Table 2: 85<sup>th</sup>-Percentile Speed for Phoenix Avenue*

Location	85 <sup>th</sup> -Percentile Speed	
	Counter 1	Counter 2
Eastbound	27 mph	28 mph
Westbound	33 mph	27 mph

See [Table 3](#) and [Table 4](#) for the 10 mph pace speeds for Woodland Avenue and Phoenix Avenue.

*Table 3: 10 mph Pace Speed for Woodland Avenue*

Location	10 mph Pace Speed	
	Counter 1	Counter 2
Eastbound	21-30 mph	16-25 mph
Westbound	16-25 mph	16-25 mph

*Table 4: 10 mph Pace Speed for Phoenix Avenue*

Location	10 mph Pace Speed	
	Counter 1	Counter 2
Eastbound	21-30 mph	21-30 mph
Westbound	21-30 mph	16-25 mph

Speed data can be found in the traffic counts located in [Appendix A](#).

The 85<sup>th</sup>-percentile speed does not exceed the posted speed limit by 5 mph or more (25 mph) for both westbound and eastbound Woodland Avenue.

The 85<sup>th</sup>-percentile speed exceeds the posted speed limit by 5 mph or more (25 mph) for westbound Phoenix Avenue at the Counter 1.

### Typical Sections

Woodland Avenue is a 28-foot wide roadway with curb and gutter and 4-foot wide sidewalks. On-street parking is also available on both sides of the roadway. See [Figure 3](#) and [4](#) for photos of the existing Woodland Avenue, and [Figure 5](#) for the existing typical section.



*Figure 2: Woodland Avenue and Phoenix Avenue Speed Limit*



*Figure 3: Woodland Avenue looking east*



*Figure 4: Woodland Avenue looking west*

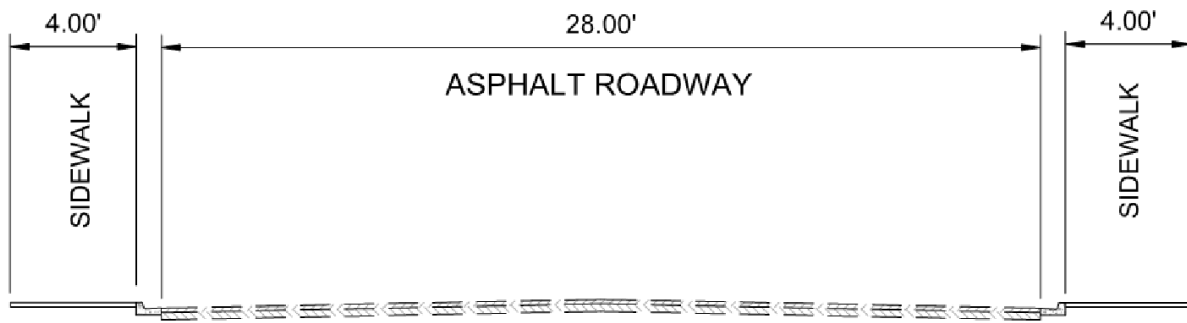


Figure 5: Woodland Avenue Existing Typical Section

Phoenix Avenue is a 36-foot wide roadway with curb and gutter and 4-foot wide sidewalks. On-street parking is also available on both sides of the roadway. See [Figure 6](#) and [7](#) for photos of the existing Phoenix Avenue, and [Figure 8](#) for the existing typical section.



Figure 6: Phoenix Avenue looking west





Figure 7: Phoenix Avenue looking east

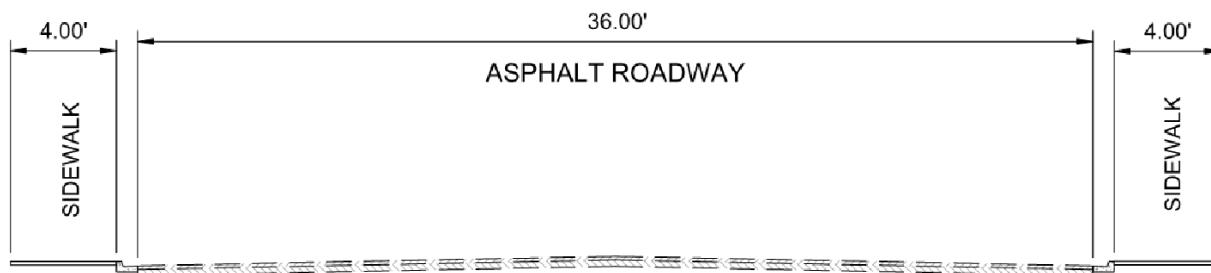


Figure 8: Phoenix Avenue Existing Typical Section

### NTMP Traffic Calming Criteria

In order to meet the traffic calming criterion described in the *COA NTMP*, two or more of the following threshold criteria must be met:

1. Reported crashes in the past 3 years that could be corrected with traffic calming
2. Peak-hour traffic volume greater than 400 vehicles in one direction
3. 25 percent of peak-hour traffic is non-local cut-through traffic
4. 85<sup>th</sup>-percentile speed exceeds the posted speed limit by 5 mph or more

## Summary of Results

Out of all the crashes that were reported on Woodland Avenue in the past four years, none of them could have been corrected with traffic calming. The peak-hour traffic volumes for Woodland Avenue were less than 400 vehicles for both eastbound and westbound directions. The 85<sup>th</sup>-percentile speed does not exceed the posted speed limit by 5 mph. See [Table 5](#) for the summary of results for Woodland Avenue from Menaul Boulevard to Moon Street.

*Table 5: Summary of Results for Woodland Avenue*

COA NMTP Threshold Criteria	Warranted?
1. Reported crashes in the past 3 years that could be corrected with traffic calming	No
2. Peak-hour traffic volume greater than 400 vehicles in one direction	No
3. 25 percent of peak-hour traffic is non-local cut-through traffic	Not studied
4. 85 <sup>th</sup> -percentile speed exceeds the posted speed limit by 5 mph or more	No

Out of all the crashes that were reported on Phoenix Avenue in the past four years, none of them could have been corrected with traffic calming. The peak-hour traffic volumes for Phoenix Avenue were less than 400 vehicles for both eastbound and westbound directions. The 85<sup>th</sup>-percentile speed does exceed the posted speed limit by 5 mph. See [Table 6](#) for the summary of results for Phoenix Avenue from Menaul Boulevard to Moon Street.

*Table 6: Summary of Results for Phoenix Avenue*

COA NMTP Threshold Criteria	Warranted?
5. Reported crashes in the past 3 years that could be corrected with traffic calming	No
6. Peak-hour traffic volume greater than 400 vehicles in one direction	No
7. 25 percent of peak-hour traffic is non-local cut-through traffic	Not studied
8. 85 <sup>th</sup> -percentile speed exceeds the posted speed limit by 5 mph or more	Yes

## Recommendations

After analyzing the crash, volume, and speed data, it was determined that Woodland Avenue from Menaul Boulevard to Moon Street **does not** meet the minimum traffic calming criterion as described in the *COA NTMP* at this time.

After analyzing the crash, volume, and speed data, it was determined that Phoenix Avenue from Menaul Boulevard to Moon Street **does not** meet the minimum traffic calming criterion as described in the *COA NTMP* at this time.

## Appendix A – Traffic Data

**Wilson & Company**  
 4401 Masthead Street NE, Suite 150  
 Albuquerque NM, 87109

Site Code: WOODLAN 1  
 Station ID:

Latitude: 0' 0.0000 South

Start Time	06-Aug-18		Tue		Wed		Thu		Fri		Sat		Sun		Week Average	
	EB	WB	EB	WB	EB	WB	EB	WB	EB	WB	EB	WB	EB	WB	EB	WB
12:00 AM	*	*	*	*	1	0	2	2	*	*	*	*	*	*	2	1
01:00	*	*	*	*	0	0	1	1	*	*	*	*	*	*	0	0
02:00	*	*	*	*	0	0	1	0	*	*	*	*	*	*	0	0
03:00	*	*	*	*	0	0	0	1	*	*	*	*	*	*	0	0
04:00	*	*	*	*	0	1	0	0	*	*	*	*	*	*	0	0
05:00	*	*	*	*	2	1	1	0	*	*	*	*	*	*	2	0
06:00	*	*	*	*	4	0	3	2	*	*	*	*	*	*	4	1
07:00	*	*	*	*	6	8	3	3	*	*	*	*	*	*	4	6
08:00	*	*	*	*	4	1	5	1	*	*	*	*	*	*	4	1
09:00	*	*	*	*	7	4	6	3	*	*	*	*	*	*	6	4
10:00	*	*	*	*	8	11	5	5	*	*	*	*	*	*	6	8
11:00	*	*	*	*	10	11	13	13	*	*	*	*	*	*	12	12
12:00 PM	*	*	*	*	11	11	16	12	*	*	*	*	*	*	14	12
01:00	*	*	*	*	9	13	5	4	*	*	*	*	*	*	7	8
02:00	*	*	*	*	13	10	7	8	*	*	*	*	*	*	10	9
03:00	*	*	*	*	8	6	7	9	*	*	*	*	*	*	8	8
04:00	*	*	*	*	12	12	10	7	*	*	*	*	*	*	11	10
05:00	*	*	*	*	13	9	18	22	*	*	*	*	*	*	16	16
06:00	*	*	*	*	7	6	9	7	*	*	*	*	*	*	8	6
07:00	*	*	*	*	7	5	7	6	*	*	*	*	*	*	7	6
08:00	*	*	*	*	5	4	9	6	*	*	*	*	*	*	7	5
09:00	*	*	*	*	7	7	3	2	*	*	*	*	*	*	5	4
10:00	*	*	*	*	3	1	0	2	*	*	*	*	*	*	2	2
11:00	*	*	*	*	1	0	4	1	*	*	*	*	*	*	2	0
Lane Day	0	0	0	0	138	121	135	117	0	0	0	0	0	0	137	119
AM Peak	-	-	-	-	11:00	10:00	11:00	11:00	-	-	-	-	-	-	11:00	11:00
Vol.	-	-	-	-	10	11	13	13	-	-	-	-	-	-	12	12
PM Peak	-	-	-	-	14:00	13:00	17:00	17:00	-	-	-	-	-	-	17:00	17:00
Vol.	-	-	-	-	13	13	18	22	-	-	-	-	-	-	16	16

Comb. Total	0	0	259	252	0	0	0	256
ADT	ADT 256	AADT 256						



Site Code: WOODLAN 1  
 Station ID:

Latitude: 0' 0.0000 South

Start Time	1	16	21	26	31	36	41	46	51	56	61	66	71	76	Total	Pace Speed	Number in Pace
08/09/18	1	0	1	0	0	0	0	0	0	0	0	0	0	0	2	*	1
01:00	0	0	1	0	0	0	0	0	0	0	0	0	0	0	1	14-23	1
02:00	0	1	0	0	0	0	0	0	0	0	0	0	0	0	1	9-18	1
03:00	0	0	0	0	0	0	0	0	0	0	0	0	0	0	0	*	*
04:00	0	0	0	0	0	0	0	0	0	0	0	0	0	0	0	*	*
05:00	0	0	1	0	0	0	0	0	0	0	0	0	0	0	1	14-23	1
06:00	2	0	0	0	1	0	0	0	0	0	0	0	0	0	3	8-17	1
07:00	0	1	1	0	1	0	0	0	0	0	0	0	0	0	3	14-23	2
08:00	0	1	2	2	0	0	0	0	0	0	0	0	0	0	5	19-28	4
09:00	2	3	1	0	0	0	0	0	0	0	0	0	0	0	6	16-25	4
10:00	0	1	1	3	0	0	0	0	0	0	0	0	0	0	5	20-29	4
11:00	5	2	0	4	1	1	0	0	0	0	0	0	0	0	13	24-33	5
12 PM	2	2	5	6	1	0	0	0	0	0	0	0	0	0	16	21-30	11
13:00	2	0	1	2	0	0	0	0	0	0	0	0	0	0	5	20-29	3
14:00	1	2	4	0	0	0	0	0	0	0	0	0	0	0	7	16-25	6
15:00	0	1	2	3	1	0	0	0	0	0	0	0	0	0	7	21-30	5
16:00	1	1	2	3	2	1	0	0	0	0	0	0	0	0	10	26-35	5
17:00	0	1	8	7	1	1	0	0	0	0	0	0	0	0	18	21-30	15
18:00	1	4	1	3	0	0	0	0	0	0	0	0	0	0	9	13-22	5
19:00	1	2	2	2	0	0	0	0	0	0	0	0	0	0	7	15-24	4
20:00	0	3	3	2	1	0	0	0	0	0	0	0	0	0	9	16-25	6
21:00	0	0	2	0	1	0	0	0	0	0	0	0	0	0	3	15-24	2
22:00	0	0	0	0	0	0	0	0	0	0	0	0	0	0	0	*	*
23:00	0	2	0	2	0	0	0	0	0	0	0	0	0	0	4	10-19	2
<b>Total</b>	<b>18</b>	<b>27</b>	<b>38</b>	<b>39</b>	<b>10</b>	<b>3</b>	<b>0</b>	<b>0</b>	<b>0</b>	<b>0</b>	<b>0</b>	<b>0</b>	<b>0</b>	<b>0</b>	<b>135</b>		
<b>Percent</b>	<b>13.3%</b>	<b>20.0%</b>	<b>28.1%</b>	<b>28.9%</b>	<b>7.4%</b>	<b>2.2%</b>	<b>0.0%</b>	<b>0.0%</b>	<b>0.0%</b>	<b>0.0%</b>	<b>0.0%</b>	<b>0.0%</b>	<b>0.0%</b>	<b>0.0%</b>			
AM Peak	11:00	09:00	08:00	11:00	06:00	11:00									11:00		
Vol.	5	3	2	4	1	1									13		
PM Peak	12:00	18:00	17:00	17:00	16:00	16:00									17:00		
Vol.	2	4	8	7	2	1									18		
<b>Total</b>	<b>46</b>	<b>60</b>	<b>71</b>	<b>70</b>	<b>21</b>	<b>5</b>	<b>0</b>	<b>0</b>	<b>0</b>	<b>0</b>	<b>0</b>	<b>0</b>	<b>0</b>	<b>0</b>	<b>273</b>		
<b>Percent</b>	<b>16.8%</b>	<b>22.0%</b>	<b>26.0%</b>	<b>25.6%</b>	<b>7.7%</b>	<b>1.8%</b>	<b>0.0%</b>	<b>0.0%</b>	<b>0.0%</b>	<b>0.0%</b>	<b>0.0%</b>	<b>0.0%</b>	<b>0.0%</b>	<b>0.0%</b>			

15th Percentile : 13 MPH  
 50th Percentile : 22 MPH  
 85th Percentile : 28 MPH  
 95th Percentile : 32 MPH

Stats  
 10 MPH Pace Speed : 21-30 MPH  
 Number in Pace : 141  
 Percent in Pace : 51.6%  
 Number of Vehicles > 25 MPH : 96  
 Percent of Vehicles > 25 MPH : 35.2%  
 Mean Speed(Average) : 22 MPH

**Wilson & Company**  
 4401 Masthead Street NE, Suite 150  
 Albuquerque NM, 87109

Site Code: WOODLAN 1  
 Station ID:

Latitude: 0' 0.0000 South

WB	Start Time	15	16	21	26	31	36	41	46	51	56	61	66	71	76	Total	Pace Speed	Number in Pace
08/08/18	01:00	0	0	0	0	0	0	0	0	0	0	0	0	0	0	0	*	*
	02:00	0	0	0	0	0	0	0	0	0	0	0	0	0	0	0	*	*
	03:00	0	0	0	0	0	0	0	0	0	0	0	0	0	0	0	*	*
	04:00	0	1	0	0	0	0	0	0	0	0	0	0	0	0	1	9-18	1
	05:00	0	0	0	0	1	0	0	0	0	0	0	0	0	0	1	24-33	1
	06:00	0	0	0	0	0	0	0	0	0	0	0	0	0	0	0	*	*
	07:00	5	0	0	1	2	0	0	0	0	0	0	0	0	0	8	26-35	3
	08:00	0	0	1	0	0	0	0	0	0	0	0	0	0	0	1	14-23	1
	09:00	0	1	2	1	0	0	0	0	0	0	0	0	0	0	4	15-24	3
	10:00	3	2	4	0	2	0	0	0	0	0	0	0	0	0	11	16-25	6
	11:00	5	2	3	0	1	0	0	0	0	0	0	0	0	0	11	15-24	5
	12 PM	5	1	1	3	1	0	0	0	0	0	0	0	0	0	11	26-35	4
	13:00	0	2	3	5	3	0	0	0	0	0	0	0	0	0	13	21-30	8
	14:00	0	3	5	1	1	0	0	0	0	0	0	0	0	0	10	16-25	8
	15:00	1	3	0	2	0	0	0	0	0	0	0	0	0	0	6	15-24	3
	16:00	1	3	7	0	0	1	0	0	0	0	0	0	0	0	12	16-25	10
	17:00	2	2	2	2	1	0	0	0	0	0	0	0	0	0	9	21-30	4
	18:00	0	0	4	2	0	0	0	0	0	0	0	0	0	0	6	20-29	6
	19:00	3	1	1	0	0	0	0	0	0	0	0	0	0	0	5	16-25	2
	20:00	2	0	1	1	0	0	0	0	0	0	0	0	0	0	4	19-28	2
	21:00	3	2	1	1	0	0	0	0	0	0	0	0	0	0	7	16-25	3
	22:00	0	0	0	1	0	0	0	0	0	0	0	0	0	0	1	19-28	1
	23:00	0	0	0	0	0	0	0	0	0	0	0	0	0	0	0	*	*
	<b>Total</b>	<b>30</b>	<b>23</b>	<b>35</b>	<b>20</b>	<b>12</b>	<b>1</b>	<b>0</b>	<b>0</b>	<b>0</b>	<b>0</b>	<b>0</b>	<b>0</b>	<b>0</b>	<b>0</b>	<b>121</b>		
	<b>Percent</b>	<b>24.8%</b>	<b>19.0%</b>	<b>28.9%</b>	<b>16.5%</b>	<b>9.9%</b>	<b>0.8%</b>	<b>0.0%</b>	<b>0.0%</b>	<b>0.0%</b>	<b>0.0%</b>	<b>0.0%</b>	<b>0.0%</b>	<b>0.0%</b>	<b>0.0%</b>			
	<b>AM Peak</b>	<b>07:00</b>	<b>10:00</b>	<b>10:00</b>	<b>07:00</b>	<b>07:00</b>										<b>10:00</b>		
	<b>Vol.</b>	<b>5</b>	<b>2</b>	<b>4</b>	<b>1</b>	<b>2</b>										<b>11</b>		
	<b>PM Peak</b>	<b>12:00</b>	<b>14:00</b>	<b>16:00</b>	<b>13:00</b>	<b>13:00</b>	<b>16:00</b>									<b>13:00</b>		
	<b>Vol.</b>	<b>5</b>	<b>3</b>	<b>7</b>	<b>5</b>	<b>3</b>	<b>1</b>									<b>13</b>		

**Wilson & Company**  
 4401 Masthead Street NE, Suite 150  
 Albuquerque NM, 87109

Site Code: WOODLAN 1  
 Station ID:

Latitude: 0' 0.0000 South

WB

Start Time	1	16	21	26	31	36	41	46	51	56	61	66	71	76	Total	Pace Speed	Number in Pace
	15	20	25	30	35	40	45	50	55	60	65	70	75	999			
08/09/18	1	0	0	1	0	0	0	0	0	0	0	0	0	0	2	*	1
01:00	0	1	0	0	0	0	0	0	0	0	0	0	0	0	1	9-18	1
02:00	0	0	0	0	0	0	0	0	0	0	0	0	0	0	0	*	*
03:00	0	0	1	0	0	0	0	0	0	0	0	0	0	0	1	14-23	1
04:00	0	0	0	0	0	0	0	0	0	0	0	0	0	0	0	*	*
05:00	0	0	0	0	0	0	0	0	0	0	0	0	0	0	0	*	*
06:00	0	1	0	0	0	1	0	0	0	0	0	0	0	0	2	9-18	1
07:00	0	0	1	1	1	0	0	0	0	0	0	0	0	0	3	19-28	2
08:00	0	1	0	0	0	0	0	0	0	0	0	0	0	0	1	9-18	1
09:00	0	1	1	1	0	0	0	0	0	0	0	0	0	0	3	14-23	2
10:00	0	1	3	0	1	0	0	0	0	0	0	0	0	0	5	16-25	4
11:00	3	2	2	4	1	1	0	0	0	0	0	0	0	0	13	21-30	6
12 PM	6	1	1	1	3	0	0	0	0	0	0	0	0	0	12	6-15	4
13:00	1	2	1	0	0	0	0	0	0	0	0	0	0	0	4	13-22	3
14:00	1	1	4	1	1	0	0	0	0	0	0	0	0	0	8	19-28	5
15:00	0	4	3	0	1	1	0	0	0	0	0	0	0	0	9	16-25	7
16:00	0	1	2	3	0	1	0	0	0	0	0	0	0	0	7	21-30	5
17:00	3	4	7	6	2	0	0	0	0	0	0	0	0	0	22	20-29	13
18:00	1	2	2	2	0	0	0	0	0	0	0	0	0	0	7	15-24	4
19:00	2	1	3	0	0	0	0	0	0	0	0	0	0	0	6	15-24	4
20:00	4	0	2	0	0	0	0	0	0	0	0	0	0	0	6	1-10	3
21:00	1	1	0	0	0	0	0	0	0	0	0	0	0	0	2	15-24	1
22:00	0	0	1	1	0	0	0	0	0	0	0	0	0	0	2	19-28	2
23:00	1	0	0	0	0	0	0	0	0	0	0	0	0	0	1	*	1
<b>Total</b>	<b>24</b>	<b>24</b>	<b>34</b>	<b>21</b>	<b>10</b>	<b>4</b>	<b>0</b>	<b>0</b>	<b>0</b>	<b>0</b>	<b>0</b>	<b>0</b>	<b>0</b>	<b>0</b>	<b>117</b>		
Percent	20.5%	20.5%	29.1%	17.9%	8.5%	3.4%	0.0%	0.0%	0.0%	0.0%	0.0%	0.0%	0.0%	0.0%			
AM Peak	11:00	11:00	10:00	11:00	07:00	06:00									11:00		
Vol.	3	2	3	4	1	1									13		
PM Peak	12:00	15:00	17:00	17:00	12:00	15:00									17:00		
Vol.	6	4	7	6	3	1									22		
<b>Total</b>	<b>54</b>	<b>47</b>	<b>69</b>	<b>41</b>	<b>22</b>	<b>5</b>	<b>0</b>	<b>0</b>	<b>0</b>	<b>0</b>	<b>0</b>	<b>0</b>	<b>0</b>	<b>0</b>	<b>238</b>		
Percent	22.7%	19.7%	29.0%	17.2%	9.2%	2.1%	0.0%	0.0%	0.0%	0.0%	0.0%	0.0%	0.0%	0.0%			

15th Percentile : 9 MPH  
 50th Percentile : 21 MPH  
 85th Percentile : 28 MPH  
 95th Percentile : 33 MPH

Stats  
 10 MPH Pace Speed : 16-25 MPH  
 Number in Pace : 116  
 Percent in Pace : 48.7%  
 Number of Vehicles > 25 MPH : 68  
 Percent of Vehicles > 25 MPH : 28.6%  
 Mean Speed(Average) : 21 MPH







**Wilson & Company**  
 4401 Masthead Street NE, Suite 150  
 Albuquerque NM, 87109

Site Code: WOODLAND 2  
 Station ID:

Latitude: 0' 0.0000 Undefined

Start Time	06-Aug-18		Tue		Wed		Thu		Fri		Sat		Sun		Week Average	
	WB	EB	WB	EB	WB	EB	WB	EB	WB	EB	WB	EB	WB	EB	WB	EB
12:00 AM	*	*	*	*	1	1	3	3	*	*	*	*	*	*	2	2
01:00	*	*	*	*	0	0	1	1	*	*	*	*	*	*	0	0
02:00	*	*	*	*	0	0	0	0	*	*	*	*	*	*	0	0
03:00	*	*	*	*	0	0	1	0	*	*	*	*	*	*	0	0
04:00	*	*	*	*	1	0	0	1	*	*	*	*	*	*	0	0
05:00	*	*	*	*	5	1	1	1	*	*	*	*	*	*	3	1
06:00	*	*	*	*	10	3	16	2	*	*	*	*	*	*	13	2
07:00	*	*	*	*	18	3	16	7	*	*	*	*	*	*	17	5
08:00	*	*	*	*	13	4	15	3	*	*	*	*	*	*	14	4
09:00	*	*	*	*	17	11	13	11	*	*	*	*	*	*	15	11
10:00	*	*	*	*	11	8	12	10	*	*	*	*	*	*	12	9
11:00	*	*	*	*	18	13	17	22	*	*	*	*	*	*	18	18
12:00 PM	*	*	*	*	9	22	19	22	*	*	*	*	*	*	14	22
01:00	*	*	*	*	13	14	16	21	*	*	*	*	*	*	14	18
02:00	*	*	*	*	14	22	14	14	*	*	*	*	*	*	14	18
03:00	*	*	*	*	13	24	9	14	*	*	*	*	*	*	11	19
04:00	*	*	*	*	13	22	16	26	*	*	*	*	*	*	14	24
05:00	*	*	*	*	25	59	27	50	*	*	*	*	*	*	26	54
06:00	*	*	*	*	14	24	15	24	*	*	*	*	*	*	14	24
07:00	*	*	*	*	9	14	15	15	*	*	*	*	*	*	12	14
08:00	*	*	*	*	18	14	5	15	*	*	*	*	*	*	12	14
09:00	*	*	*	*	7	15	7	5	*	*	*	*	*	*	7	10
10:00	*	*	*	*	5	5	1	4	*	*	*	*	*	*	3	4
11:00	*	*	*	*	1	1	1	3	*	*	*	*	*	*	1	2
Lane Day	0	0	0	0	235	280	240	274	0	0	0	0	0	0	236	275
AM Peak	-	-	-	-	07:00	11:00	11:00	11:00	-	-	-	-	-	-	11:00	11:00
Vol.	-	-	-	-	18	13	17	22	-	-	-	-	-	-	18	18
PM Peak	-	-	-	-	17:00	17:00	17:00	17:00	-	-	-	-	-	-	17:00	17:00
Vol.	-	-	-	-	25	59	27	50	-	-	-	-	-	-	26	54

Comb. Total	0	0	515	514	0	0	0	511
ADT	ADT 514	AADT 514						

**Wilson & Company**  
 4401 Masthead Street NE, Suite 150  
 Albuquerque NM, 87109

Site Code: WOODLAND 2  
 Station ID:

Latitude: 0' 0.0000 Undefined

WB

Start Time	1	16	21	26	31	36	41	46	51	56	61	66	71	76	Total	Pace Speed	Number in Pace
	15	20	25	30	35	40	45	50	55	60	65	70	75	999			
08/08/18	1	0	0	0	0	0	0	0	0	0	0	0	0	0	1	*	1
01:00	0	0	0	0	0	0	0	0	0	0	0	0	0	0	0	*	*
02:00	0	0	0	0	0	0	0	0	0	0	0	0	0	0	0	*	*
03:00	0	0	0	0	0	0	0	0	0	0	0	0	0	0	0	*	*
04:00	0	0	0	1	0	0	0	0	0	0	0	0	0	0	1	19-28	1
05:00	3	0	2	0	0	0	0	0	0	0	0	0	0	0	5	*	2
06:00	2	5	2	1	0	0	0	0	0	0	0	0	0	0	10	16-25	7
07:00	4	5	8	1	0	0	0	0	0	0	0	0	0	0	18	16-25	13
08:00	1	6	5	1	0	0	0	0	0	0	0	0	0	0	13	16-25	11
09:00	2	7	8	0	0	0	0	0	0	0	0	0	0	0	17	16-25	15
10:00	1	2	7	1	0	0	0	0	0	0	0	0	0	0	11	16-25	9
11:00	3	11	4	0	0	0	0	0	0	0	0	0	0	0	18	16-25	15
12 PM	2	3	4	0	0	0	0	0	0	0	0	0	0	0	9	16-25	7
13:00	5	3	4	1	0	0	0	0	0	0	0	0	0	0	13	16-25	7
14:00	3	9	1	1	0	0	0	0	0	0	0	0	0	0	14	14-23	10
15:00	3	3	6	1	0	0	0	0	0	0	0	0	0	0	13	16-25	9
16:00	3	1	6	2	1	0	0	0	0	0	0	0	0	0	13	21-30	8
17:00	4	7	12	2	0	0	0	0	0	0	0	0	0	0	25	16-25	19
18:00	5	6	3	0	0	0	0	0	0	0	0	0	0	0	14	15-24	9
19:00	3	2	4	0	0	0	0	0	0	0	0	0	0	0	9	16-25	6
20:00	3	8	7	0	0	0	0	0	0	0	0	0	0	0	18	16-25	15
21:00	1	5	1	0	0	0	0	0	0	0	0	0	0	0	7	13-22	6
22:00	2	1	2	0	0	0	0	0	0	0	0	0	0	0	5	15-24	3
23:00	1	0	0	0	0	0	0	0	0	0	0	0	0	0	1	*	1
<b>Total</b>	<b>52</b>	<b>84</b>	<b>86</b>	<b>12</b>	<b>1</b>	<b>0</b>	<b>0</b>	<b>0</b>	<b>0</b>	<b>0</b>	<b>0</b>	<b>0</b>	<b>0</b>	<b>0</b>	<b>235</b>		
Percent	22.1%	35.7%	36.6%	5.1%	0.4%	0.0%	0.0%	0.0%	0.0%	0.0%	0.0%	0.0%	0.0%	0.0%			
AM Peak	07:00	11:00	07:00	04:00											07:00		
Vol.	4	11	8	1											18		
PM Peak	13:00	14:00	17:00	16:00	16:00										17:00		
Vol.	5	9	12	2	1										25		

**Wilson & Company**  
 4401 Masthead Street NE, Suite 150  
 Albuquerque NM, 87109

Site Code: WOODLAND 2  
 Station ID:

Latitude: 0' 0.0000 Undefined

WB	Start Time	1	16	21	26	31	36	41	46	51	56	61	66	71	76	Total	Pace Speed	Number in Pace	
08/09/18	15	1	0	2	0	0	0	0	0	0	0	0	0	0	0	999	3	15-24	2
	01:00	0	0	1	0	0	0	0	0	0	0	0	0	0	0	1	14-23	1	
	02:00	0	0	0	0	0	0	0	0	0	0	0	0	0	0	0	*	*	
	03:00	0	0	1	0	0	0	0	0	0	0	0	0	0	0	1	14-23	1	
	04:00	0	0	0	0	0	0	0	0	0	0	0	0	0	0	0	*	*	
	05:00	1	0	0	0	0	0	0	0	0	0	0	0	0	0	1	*	1	
	06:00	5	7	2	2	0	0	0	0	0	0	0	0	0	0	16	16-25	9	
	07:00	3	5	8	0	0	0	0	0	0	0	0	0	0	0	16	16-25	13	
	08:00	2	8	4	1	0	0	0	0	0	0	0	0	0	0	15	16-25	12	
	09:00	0	7	6	0	0	0	0	0	0	0	0	0	0	0	13	16-25	13	
	10:00	0	5	6	1	0	0	0	0	0	0	0	0	0	0	12	16-25	11	
	11:00	2	4	10	1	0	0	0	0	0	0	0	0	0	0	17	16-25	14	
	12 PM	6	8	4	1	0	0	0	0	0	0	0	0	0	0	19	15-24	12	
	13:00	0	9	7	0	0	0	0	0	0	0	0	0	0	0	16	16-25	16	
	14:00	2	5	7	0	0	0	0	0	0	0	0	0	0	0	14	16-25	12	
	15:00	1	2	6	0	0	0	0	0	0	0	0	0	0	0	9	16-25	8	
	16:00	3	5	6	1	1	0	0	0	0	0	0	0	0	0	16	16-25	11	
	17:00	12	6	9	0	0	0	0	0	0	0	0	0	0	0	27	16-25	15	
	18:00	2	6	6	1	0	0	0	0	0	0	0	0	0	0	15	16-25	12	
	19:00	1	11	2	1	0	0	0	0	0	0	0	0	0	0	15	16-25	13	
	20:00	1	2	2	0	0	0	0	0	0	0	0	0	0	0	5	15-24	4	
	21:00	3	4	0	0	0	0	0	0	0	0	0	0	0	0	7	11-20	5	
	22:00	0	1	0	0	0	0	0	0	0	0	0	0	0	0	1	9-18	1	
	23:00	0	0	1	0	0	0	0	0	0	0	0	0	0	0	1	14-23	1	
	Total	45	95	90	9	1	0	0	0	0	0	0	0	0	0	240			
	Percent	18.8%	39.6%	37.5%	3.8%	0.4%	0.0%	0.0%	0.0%	0.0%	0.0%	0.0%	0.0%	0.0%	0.0%				
AM Peak	06:00	08:00	11:00	06:00													11:00		
Vol.	5	8	10	2													17		
PM Peak	17:00	19:00	17:00	12:00	16:00												17:00		
Vol.	12	11	9	1	1												27		
Total	97	179	176	21	2	0	0	0	0	0	0	0	0	0	0	475			
Percent	20.4%	37.7%	37.1%	4.4%	0.4%	0.0%	0.0%	0.0%	0.0%	0.0%	0.0%	0.0%	0.0%	0.0%	0.0%				

15th Percentile : 11 MPH  
 50th Percentile : 18 MPH  
 85th Percentile : 23 MPH  
 95th Percentile : 24 MPH

Stats  
 10 MPH Pace Speed : 16-25 MPH  
 Number in Pace : 355  
 Percent in Pace : 74.7%  
 Number of Vehicles > 25 MPH : 23  
 Percent of Vehicles > 25 MPH : 4.8%  
 Mean Speed(Average) : 18 MPH

Site Code: WOODLAND 2  
 Station ID:

Latitude: 0' 0.0000 Undefined

EB

Start Time	1	16	21	26	31	36	41	46	51	56	61	66	71	76	Total	Pace Speed	Number in Pace
	15	20	25	30	35	40	45	50	55	60	65	70	75	999			
08/08/18	0	0	1	0	0	0	0	0	0	0	0	0	0	0	1	14-23	1
01:00	0	0	0	0	0	0	0	0	0	0	0	0	0	0	0	*	*
02:00	0	0	0	0	0	0	0	0	0	0	0	0	0	0	0	*	*
03:00	0	0	0	0	0	0	0	0	0	0	0	0	0	0	0	*	*
04:00	0	0	0	0	0	0	0	0	0	0	0	0	0	0	0	*	*
05:00	0	1	0	0	0	0	0	0	0	0	0	0	0	0	1	9-18	1
06:00	0	0	3	0	0	0	0	0	0	0	0	0	0	0	3	16-25	3
07:00	1	1	1	0	0	0	0	0	0	0	0	0	0	0	3	13-22	2
08:00	0	2	2	0	0	0	0	0	0	0	0	0	0	0	4	15-24	4
09:00	0	7	4	0	0	0	0	0	0	0	0	0	0	0	11	16-25	11
10:00	1	6	1	0	0	0	0	0	0	0	0	0	0	0	8	13-22	7
11:00	1	8	3	1	0	0	0	0	0	0	0	0	0	0	13	16-25	11
12 PM	0	6	16	0	0	0	0	0	0	0	0	0	0	0	22	16-25	22
13:00	0	6	8	0	0	0	0	0	0	0	0	0	0	0	14	16-25	14
14:00	4	10	8	0	0	0	0	0	0	0	0	0	0	0	22	16-25	18
15:00	3	14	5	2	0	0	0	0	0	0	0	0	0	0	24	16-25	19
16:00	6	4	8	4	0	0	0	0	0	0	0	0	0	0	22	21-30	12
17:00	16	20	20	3	0	0	0	0	0	0	0	0	0	0	59	16-25	40
18:00	3	10	11	0	0	0	0	0	0	0	0	0	0	0	24	16-25	21
19:00	1	10	3	0	0	0	0	0	0	0	0	0	0	0	14	16-25	13
20:00	4	5	4	1	0	0	0	0	0	0	0	0	0	0	14	16-25	9
21:00	4	7	3	1	0	0	0	0	0	0	0	0	0	0	15	16-25	10
22:00	1	4	0	0	0	0	0	0	0	0	0	0	0	0	5	15-24	4
23:00	0	1	0	0	0	0	0	0	0	0	0	0	0	0	1	9-18	1
<b>Total</b>	<b>45</b>	<b>122</b>	<b>101</b>	<b>12</b>	<b>0</b>	<b>0</b>	<b>0</b>	<b>0</b>	<b>0</b>	<b>0</b>	<b>0</b>	<b>0</b>	<b>0</b>	<b>0</b>	<b>280</b>		
Percent	16.1%	43.6%	36.1%	4.3%	0.0%	0.0%	0.0%	0.0%	0.0%	0.0%	0.0%	0.0%	0.0%	0.0%			
AM Peak	07:00	11:00	09:00	11:00											11:00		
Vol.	1	8	4	1											13		
PM Peak	17:00	17:00	17:00	16:00											17:00		
Vol.	16	20	20	4											59		

Site Code: WOODLAND 2  
 Station ID:

Latitude: 0' 0.0000 Undefined

EB

Start Time	1	16	21	26	31	36	41	46	51	56	61	66	71	76	Total	Pace Speed	Number in Pace
08/09/18	0	1	2	0	0	0	0	0	0	0	0	0	0	0	3	15-24	3
01:00	0	1	0	0	0	0	0	0	0	0	0	0	0	0	1	9-18	1
02:00	0	0	0	0	0	0	0	0	0	0	0	0	0	0	0	*	*
03:00	0	0	0	0	0	0	0	0	0	0	0	0	0	0	0	*	*
04:00	1	0	0	0	0	0	0	0	0	0	0	0	0	0	1	*	1
05:00	0	1	0	0	0	0	0	0	0	0	0	0	0	0	1	9-18	1
06:00	2	0	0	0	0	0	0	0	0	0	0	0	0	0	2	8-17	1
07:00	3	3	1	0	0	0	0	0	0	0	0	0	0	0	7	16-25	4
08:00	1	1	1	0	0	0	0	0	0	0	0	0	0	0	3	13-22	2
09:00	4	4	2	1	0	0	0	0	0	0	0	0	0	0	11	16-25	6
10:00	1	3	6	0	0	0	0	0	0	0	0	0	0	0	10	16-25	9
11:00	3	12	6	1	0	0	0	0	0	0	0	0	0	0	22	16-25	18
12 PM	10	3	9	0	0	0	0	0	0	0	0	0	0	0	22	16-25	12
13:00	2	3	13	2	1	0	0	0	0	0	0	0	0	0	21	16-25	16
14:00	1	9	4	0	0	0	0	0	0	0	0	0	0	0	14	16-25	13
15:00	0	7	7	0	0	0	0	0	0	0	0	0	0	0	14	16-25	14
16:00	2	9	12	3	0	0	0	0	0	0	0	0	0	0	26	16-25	21
17:00	5	21	23	1	0	0	0	0	0	0	0	0	0	0	50	16-25	44
18:00	4	10	9	1	0	0	0	0	0	0	0	0	0	0	24	16-25	19
19:00	2	10	3	0	0	0	0	0	0	0	0	0	0	0	15	16-25	13
20:00	1	8	4	2	0	0	0	0	0	0	0	0	0	0	15	16-25	12
21:00	2	3	0	0	0	0	0	0	0	0	0	0	0	0	5	11-20	4
22:00	0	3	1	0	0	0	0	0	0	0	0	0	0	0	4	14-23	4
23:00	0	1	2	0	0	0	0	0	0	0	0	0	0	0	3	15-24	3
<b>Total</b>	<b>44</b>	<b>113</b>	<b>105</b>	<b>11</b>	<b>1</b>	<b>0</b>	<b>0</b>	<b>0</b>	<b>0</b>	<b>0</b>	<b>0</b>	<b>0</b>	<b>0</b>	<b>0</b>	<b>274</b>		
Percent	16.1%	41.2%	38.3%	4.0%	0.4%	0.0%	0.0%	0.0%	0.0%	0.0%	0.0%	0.0%	0.0%	0.0%			
AM Peak	09:00	11:00	10:00	09:00											11:00		
Vol.	4	12	6	1											22		
PM Peak	12:00	17:00	17:00	16:00	13:00										17:00		
Vol.	10	21	23	3	1										50		
<b>Total</b>	<b>89</b>	<b>235</b>	<b>206</b>	<b>23</b>	<b>1</b>	<b>0</b>	<b>0</b>	<b>0</b>	<b>0</b>	<b>0</b>	<b>0</b>	<b>0</b>	<b>0</b>	<b>0</b>	<b>554</b>		
Percent	16.1%	42.4%	37.2%	4.2%	0.2%	0.0%	0.0%	0.0%	0.0%	0.0%	0.0%	0.0%	0.0%	0.0%			

15th Percentile : 14 MPH  
 50th Percentile : 19 MPH  
 85th Percentile : 23 MPH  
 95th Percentile : 24 MPH

Stats  
 10 MPH Pace Speed : 16-25 MPH  
 Number in Pace : 441  
 Percent in Pace : 79.6%  
 Number of Vehicles > 25 MPH : 24  
 Percent of Vehicles > 25 MPH : 4.3%  
 Mean Speed(Average) : 19 MPH







**Wilson & Company**  
 4401 Masthead Street NE, Suite 150  
 Albuquerque NM, 87109

Site Code: PHOENIX 1  
 Station ID:

Latitude: 0' 0.0000 South

Start Time	06-Aug-18		Tue		Wed		Thu		Fri		Sat		Sun		Week Average	
	EB	WB	EB	WB	EB	WB	EB	WB	EB	WB	EB	WB	EB	WB	EB	WB
12:00 AM	*	*	*	*	4	1	1	2	*	*	*	*	*	*	2	2
01:00	*	*	*	*	1	0	1	0	*	*	*	*	*	*	1	0
02:00	*	*	*	*	0	0	0	0	*	*	*	*	*	*	0	0
03:00	*	*	*	*	2	0	0	0	*	*	*	*	*	*	1	0
04:00	*	*	*	*	0	0	1	1	*	*	*	*	*	*	0	0
05:00	*	*	*	*	3	7	1	4	*	*	*	*	*	*	2	6
06:00	*	*	*	*	8	7	4	8	*	*	*	*	*	*	6	8
07:00	*	*	*	*	9	7	13	9	*	*	*	*	*	*	11	8
08:00	*	*	*	*	10	9	5	8	*	*	*	*	*	*	8	8
09:00	*	*	*	*	13	14	16	18	*	*	*	*	*	*	14	16
10:00	*	*	*	*	15	6	19	16	*	*	*	*	*	*	17	11
11:00	*	*	*	*	20	10	12	17	*	*	*	*	*	*	16	14
12:00 PM	*	*	*	*	15	24	23	25	*	*	*	*	*	*	19	24
01:00	*	*	*	*	11	15	25	19	*	*	*	*	*	*	18	17
02:00	*	*	*	*	22	10	15	18	*	*	*	*	*	*	18	14
03:00	*	*	*	*	16	17	20	9	*	*	*	*	*	*	18	13
04:00	*	*	*	*	21	13	17	17	*	*	*	*	*	*	19	15
05:00	*	*	*	*	34	34	34	46	*	*	*	*	*	*	34	40
06:00	*	*	*	*	26	29	22	24	*	*	*	*	*	*	24	26
07:00	*	*	*	*	18	27	27	26	*	*	*	*	*	*	22	26
08:00	*	*	*	*	15	18	11	8	*	*	*	*	*	*	13	13
09:00	*	*	*	*	5	8	7	4	*	*	*	*	*	*	6	6
10:00	*	*	*	*	6	2	4	5	*	*	*	*	*	*	5	4
11:00	*	*	*	*	2	0	7	5	*	*	*	*	*	*	4	2
Lane Day	0	0	0	0	276	258	285	289	0	0	0	0	0	0	278	273
AM Peak	-	-	-	-	11:00	09:00	10:00	09:00	-	-	-	-	-	-	10:00	09:00
Vol.	-	-	-	-	20	14	19	18	-	-	-	-	-	-	17	16
PM Peak	-	-	-	-	17:00	17:00	17:00	17:00	-	-	-	-	-	-	17:00	17:00
Vol.	-	-	-	-	34	34	34	46	-	-	-	-	-	-	34	40

Comb. Total	0	0	534	574	0	0	0	551
ADT	ADT 554	AADT 554						

Site Code: PHOENIX 1  
 Station ID:

Latitude: 0' 0.0000 South

EB

Start Time	1	16	21	26	31	36	41	46	51	56	61	66	71	76	Total	Pace Speed	Number in Pace
	15	20	25	30	35	40	45	50	55	60	65	70	75	999			
08/08/18	2	0	2	0	0	0	0	0	0	0	0	0	0	0	4	15-24	2
01:00	0	0	1	0	0	0	0	0	0	0	0	0	0	0	1	14-23	1
02:00	0	0	0	0	0	0	0	0	0	0	0	0	0	0	0	*	*
03:00	0	1	0	0	1	0	0	0	0	0	0	0	0	0	2	9-18	1
04:00	0	0	0	0	0	0	0	0	0	0	0	0	0	0	0	*	*
05:00	0	0	1	1	0	1	0	0	0	0	0	0	0	0	3	19-28	2
06:00	0	1	5	2	0	0	0	0	0	0	0	0	0	0	8	21-30	7
07:00	3	2	4	0	0	0	0	0	0	0	0	0	0	0	9	16-25	6
08:00	0	1	5	4	0	0	0	0	0	0	0	0	0	0	10	21-30	9
09:00	2	2	4	4	1	0	0	0	0	0	0	0	0	0	13	20-29	8
10:00	1	2	6	6	0	0	0	0	0	0	0	0	0	0	15	21-30	12
11:00	2	4	10	4	0	0	0	0	0	0	0	0	0	0	20	21-30	14
12 PM	1	2	8	3	1	0	0	0	0	0	0	0	0	0	15	21-30	11
13:00	0	1	6	4	0	0	0	0	0	0	0	0	0	0	11	21-30	10
14:00	1	6	4	10	1	0	0	0	0	0	0	0	0	0	22	21-30	14
15:00	0	4	6	4	2	0	0	0	0	0	0	0	0	0	16	21-30	10
16:00	1	3	12	3	2	0	0	0	0	0	0	0	0	0	21	21-30	15
17:00	4	12	10	8	0	0	0	0	0	0	0	0	0	0	34	16-25	22
18:00	5	9	9	2	1	0	0	0	0	0	0	0	0	0	26	16-25	18
19:00	6	3	7	2	0	0	0	0	0	0	0	0	0	0	18	16-25	10
20:00	3	4	6	2	0	0	0	0	0	0	0	0	0	0	15	16-25	10
21:00	1	1	2	1	0	0	0	0	0	0	0	0	0	0	5	21-30	3
22:00	0	2	2	2	0	0	0	0	0	0	0	0	0	0	6	15-24	4
23:00	0	0	1	1	0	0	0	0	0	0	0	0	0	0	2	19-28	2
<b>Total</b>	<b>32</b>	<b>60</b>	<b>111</b>	<b>63</b>	<b>9</b>	<b>1</b>	<b>0</b>	<b>0</b>	<b>0</b>	<b>0</b>	<b>0</b>	<b>0</b>	<b>0</b>	<b>0</b>	<b>276</b>		
Percent	11.6%	21.7%	40.2%	22.8%	3.3%	0.4%	0.0%	0.0%	0.0%	0.0%	0.0%	0.0%	0.0%	0.0%			
AM Peak	07:00	11:00	11:00	10:00	03:00	05:00									11:00		
Vol.	3	4	10	6	1	1									20		
PM Peak	19:00	17:00	16:00	14:00	15:00										17:00		
Vol.	6	12	12	10	2										34		

Site Code: PHOENIX 1  
 Station ID:

Latitude: 0' 0.0000 South

EB

Start Time	1	16	21	26	31	36	41	46	51	56	61	66	71	76	Total	Pace Speed	Number in Pace
	15	20	25	30	35	40	45	50	55	60	65	70	75	999			
08/09/18	1	0	0	0	0	0	0	0	0	0	0	0	0	0	1	*	1
01:00	0	0	1	0	0	0	0	0	0	0	0	0	0	0	1	14-23	1
02:00	0	0	0	0	0	0	0	0	0	0	0	0	0	0	0	*	*
03:00	0	0	0	0	0	0	0	0	0	0	0	0	0	0	0	*	*
04:00	0	0	1	0	0	0	0	0	0	0	0	0	0	0	1	14-23	1
05:00	0	0	1	0	0	0	0	0	0	0	0	0	0	0	1	14-23	1
06:00	0	1	2	1	0	0	0	0	0	0	0	0	0	0	4	15-24	3
07:00	2	5	2	4	0	0	0	0	0	0	0	0	0	0	13	16-25	7
08:00	3	0	1	1	0	0	0	0	0	0	0	0	0	0	5	21-30	2
09:00	0	2	8	5	1	0	0	0	0	0	0	0	0	0	16	21-30	13
10:00	1	3	5	10	0	0	0	0	0	0	0	0	0	0	19	21-30	15
11:00	1	0	8	3	0	0	0	0	0	0	0	0	0	0	12	21-30	11
12 PM	4	4	12	3	0	0	0	0	0	0	0	0	0	0	23	16-25	16
13:00	2	4	8	9	2	0	0	0	0	0	0	0	0	0	25	21-30	17
14:00	1	2	7	5	0	0	0	0	0	0	0	0	0	0	15	21-30	12
15:00	2	4	2	10	2	0	0	0	0	0	0	0	0	0	20	21-30	12
16:00	1	3	6	7	0	0	0	0	0	0	0	0	0	0	17	21-30	13
17:00	6	7	14	7	0	0	0	0	0	0	0	0	0	0	34	16-25	21
18:00	7	5	7	3	0	0	0	0	0	0	0	0	0	0	22	16-25	12
19:00	3	7	13	4	0	0	0	0	0	0	0	0	0	0	27	16-25	20
20:00	2	2	4	2	1	0	0	0	0	0	0	0	0	0	11	21-30	6
21:00	0	2	4	1	0	0	0	0	0	0	0	0	0	0	7	16-25	6
22:00	1	1	1	1	0	0	0	0	0	0	0	0	0	0	4	13-22	2
23:00	1	1	1	2	1	1	0	0	0	0	0	0	0	0	7	26-35	3
<b>Total</b>	<b>38</b>	<b>53</b>	<b>108</b>	<b>78</b>	<b>7</b>	<b>1</b>	<b>0</b>	<b>0</b>	<b>0</b>	<b>0</b>	<b>0</b>	<b>0</b>	<b>0</b>	<b>0</b>	<b>285</b>		
<b>Percent</b>	<b>13.3%</b>	<b>18.6%</b>	<b>37.9%</b>	<b>27.4%</b>	<b>2.5%</b>	<b>0.4%</b>	<b>0.0%</b>	<b>0.0%</b>	<b>0.0%</b>	<b>0.0%</b>	<b>0.0%</b>	<b>0.0%</b>	<b>0.0%</b>	<b>0.0%</b>			
AM Peak	08:00	07:00	09:00	10:00	09:00										10:00		
Vol.	3	5	8	10	1										19		
PM Peak	18:00	17:00	17:00	15:00	13:00	23:00									17:00		
Vol.	7	7	14	10	2	1									34		
<b>Total</b>	<b>70</b>	<b>113</b>	<b>219</b>	<b>141</b>	<b>16</b>	<b>2</b>	<b>0</b>	<b>0</b>	<b>0</b>	<b>0</b>	<b>0</b>	<b>0</b>	<b>0</b>	<b>0</b>	<b>561</b>		
<b>Percent</b>	<b>12.5%</b>	<b>20.1%</b>	<b>39.0%</b>	<b>25.1%</b>	<b>2.9%</b>	<b>0.4%</b>	<b>0.0%</b>	<b>0.0%</b>	<b>0.0%</b>	<b>0.0%</b>	<b>0.0%</b>	<b>0.0%</b>	<b>0.0%</b>	<b>0.0%</b>			

15th Percentile : 15 MPH  
 50th Percentile : 22 MPH  
 85th Percentile : 27 MPH  
 95th Percentile : 29 MPH

Stats  
 10 MPH Pace Speed : 21-30 MPH  
 Number in Pace : 360  
 Percent in Pace : 64.2%  
 Number of Vehicles > 25 MPH : 159  
 Percent of Vehicles > 25 MPH : 28.3%  
 Mean Speed(Average) : 22 MPH

**Wilson & Company**  
 4401 Masthead Street NE, Suite 150  
 Albuquerque NM, 87109

Site Code: PHOENIX 1  
 Station ID:

Latitude: 0' 0.0000 South

WB

Start Time	1	16	21	26	31	36	41	46	51	56	61	66	71	76	Total	Pace Speed	Number in Pace
	15	20	25	30	35	40	45	50	55	60	65	70	75	999			
08/08/18	0	0	0	0	0	1	0	0	0	0	0	0	0	0	1	29-38	1
01:00	0	0	0	0	0	0	0	0	0	0	0	0	0	0	0	*	*
02:00	0	0	0	0	0	0	0	0	0	0	0	0	0	0	0	*	*
03:00	0	0	0	0	0	0	0	0	0	0	0	0	0	0	0	*	*
04:00	0	0	0	0	0	0	0	0	0	0	0	0	0	0	0	*	*
05:00	0	2	1	2	1	1	0	0	0	0	0	0	0	0	7	26-35	3
06:00	0	0	1	3	3	0	0	0	0	0	0	0	0	0	7	26-35	6
07:00	0	1	2	1	3	0	0	0	0	0	0	0	0	0	7	24-33	4
08:00	0	1	2	2	2	1	1	0	0	0	0	0	0	0	9	26-35	4
09:00	3	3	2	3	3	0	0	0	0	0	0	0	0	0	14	24-33	6
10:00	0	4	0	0	1	1	0	0	0	0	0	0	0	0	6	16-25	4
11:00	3	0	1	3	2	1	0	0	0	0	0	0	0	0	10	26-35	5
12 PM	3	2	7	5	5	1	0	1	0	0	0	0	0	0	24	21-30	12
13:00	2	2	4	2	2	3	0	0	0	0	0	0	0	0	15	21-30	6
14:00	0	1	0	4	5	0	0	0	0	0	0	0	0	0	10	26-35	9
15:00	2	3	1	3	7	0	1	0	0	0	0	0	0	0	17	26-35	10
16:00	1	0	2	6	3	1	0	0	0	0	0	0	0	0	13	24-33	9
17:00	2	2	13	11	6	0	0	0	0	0	0	0	0	0	34	21-30	24
18:00	5	5	4	9	6	0	0	0	0	0	0	0	0	0	29	25-34	15
19:00	8	6	8	3	2	0	0	0	0	0	0	0	0	0	27	16-25	14
20:00	4	3	3	5	2	1	0	0	0	0	0	0	0	0	18	20-29	8
21:00	0	2	2	2	2	0	0	0	0	0	0	0	0	0	8	15-24	4
22:00	0	0	1	0	0	0	0	0	1	0	0	0	0	0	2	14-23	1
23:00	0	0	0	0	0	0	0	0	0	0	0	0	0	0	0	*	*
<b>Total</b>	<b>33</b>	<b>37</b>	<b>54</b>	<b>64</b>	<b>55</b>	<b>11</b>	<b>2</b>	<b>1</b>	<b>1</b>	<b>0</b>	<b>0</b>	<b>0</b>	<b>0</b>	<b>0</b>	<b>258</b>		
<b>Percent</b>	<b>12.8%</b>	<b>14.3%</b>	<b>20.9%</b>	<b>24.8%</b>	<b>21.3%</b>	<b>4.3%</b>	<b>0.8%</b>	<b>0.4%</b>	<b>0.4%</b>	<b>0.0%</b>	<b>0.0%</b>	<b>0.0%</b>	<b>0.0%</b>	<b>0.0%</b>			
AM Peak	09:00	10:00	07:00	06:00	06:00	00:00	08:00								09:00		
Vol.	3	4	2	3	3	1	1								14		
PM Peak	19:00	19:00	17:00	17:00	15:00	13:00	15:00	12:00	22:00						17:00		
Vol.	8	6	13	11	7	3	1	1	1						34		

Site Code: PHOENIX 1  
 Station ID:

Latitude: 0' 0.0000 South

WB

Start Time	1	16	21	26	31	36	41	46	51	56	61	66	71	76	Total	Pace Speed	Number in Pace
08/09/18	0	0	0	1	0	1	0	0	0	0	0	0	0	0	2	19-28	1
01:00	0	0	0	0	0	0	0	0	0	0	0	0	0	0	0	*	*
02:00	0	0	0	0	0	0	0	0	0	0	0	0	0	0	0	*	*
03:00	0	0	0	0	0	0	0	0	0	0	0	0	0	0	0	*	*
04:00	0	0	0	0	1	0	0	0	0	0	0	0	0	0	1	24-33	1
05:00	0	0	1	2	1	0	0	0	0	0	0	0	0	0	4	20-29	3
06:00	4	1	2	1	0	0	0	0	0	0	0	0	0	0	8	21-30	3
07:00	2	2	1	2	2	0	0	0	0	0	0	0	0	0	9	26-35	4
08:00	0	1	1	2	2	0	2	0	0	0	0	0	0	0	8	24-33	4
09:00	2	2	8	2	2	1	1	0	0	0	0	0	0	0	18	16-25	10
10:00	0	1	4	2	6	3	0	0	0	0	0	0	0	0	16	29-38	9
11:00	0	2	2	6	4	3	0	0	0	0	0	0	0	0	17	25-34	10
12 PM	0	1	7	7	7	3	0	0	0	0	0	0	0	0	25	21-30	14
13:00	4	2	3	6	4	0	0	0	0	0	0	0	0	0	19	26-35	10
14:00	3	1	6	4	3	0	1	0	0	0	0	0	0	0	18	21-30	10
15:00	1	1	3	1	1	1	1	0	0	0	0	0	0	0	9	21-30	4
16:00	0	4	4	3	3	2	1	0	0	0	0	0	0	0	17	16-25	8
17:00	4	2	17	12	8	2	1	0	0	0	0	0	0	0	46	21-30	29
18:00	6	3	6	8	1	0	0	0	0	0	0	0	0	0	24	21-30	14
19:00	2	3	6	13	2	0	0	0	0	0	0	0	0	0	26	21-30	19
20:00	0	1	1	3	2	0	1	0	0	0	0	0	0	0	8	26-35	5
21:00	0	0	0	3	1	0	0	0	0	0	0	0	0	0	4	24-33	4
22:00	0	0	1	3	0	1	0	0	0	0	0	0	0	0	5	21-30	4
23:00	0	0	1	2	1	1	0	0	0	0	0	0	0	0	5	26-35	3
<b>Total</b>	<b>28</b>	<b>27</b>	<b>74</b>	<b>83</b>	<b>51</b>	<b>18</b>	<b>8</b>	<b>0</b>	<b>0</b>	<b>0</b>	<b>0</b>	<b>0</b>	<b>0</b>	<b>0</b>	<b>289</b>		
<b>Percent</b>	<b>9.7%</b>	<b>9.3%</b>	<b>25.6%</b>	<b>28.7%</b>	<b>17.6%</b>	<b>6.2%</b>	<b>2.8%</b>	<b>0.0%</b>	<b>0.0%</b>	<b>0.0%</b>	<b>0.0%</b>	<b>0.0%</b>	<b>0.0%</b>	<b>0.0%</b>			
AM Peak	06:00	07:00	09:00	11:00	10:00	10:00	08:00									09:00	
Vol.	4	2	8	6	6	3	2									18	
PM Peak	18:00	16:00	17:00	19:00	17:00	12:00	14:00									17:00	
Vol.	6	4	17	13	8	3	1									46	
<b>Total</b>	<b>61</b>	<b>64</b>	<b>128</b>	<b>147</b>	<b>106</b>	<b>29</b>	<b>10</b>	<b>1</b>	<b>1</b>	<b>0</b>	<b>0</b>	<b>0</b>	<b>0</b>	<b>0</b>	<b>547</b>		
<b>Percent</b>	<b>11.2%</b>	<b>11.7%</b>	<b>23.4%</b>	<b>26.9%</b>	<b>19.4%</b>	<b>5.3%</b>	<b>1.8%</b>	<b>0.2%</b>	<b>0.2%</b>	<b>0.0%</b>	<b>0.0%</b>	<b>0.0%</b>	<b>0.0%</b>	<b>0.0%</b>			

15th Percentile : 16 MPH  
 50th Percentile : 25 MPH  
 85th Percentile : 33 MPH  
 95th Percentile : 37 MPH

Stats  
 10 MPH Pace Speed : 21-30 MPH  
 Number in Pace : 275  
 Percent in Pace : 50.3%  
 Number of Vehicles > 25 MPH : 294  
 Percent of Vehicles > 25 MPH : 53.7%  
 Mean Speed(Average) : 25 MPH

Site Code: PHOENIX 1  
 Station ID:

Latitude: 0' 0.0000 South

EB, WB

Start Time	Bikes	Cars & Trailer	2 Axle Long	Buses	2 Axle 6 Tire	3 Axle Single	4 Axle Single	<5 Axl Double	5 Axle Double	>6 Axl Double	<6 Axl Multi	6 Axle Multi	>6 Axl Multi	Not Classe	Total
08/08/18	0	3	2	0	0	0	0	0	0	0	0	0	0	0	5
01:00	0	0	1	0	0	0	0	0	0	0	0	0	0	0	1
02:00	0	0	0	0	0	0	0	0	0	0	0	0	0	0	0
03:00	0	2	0	0	0	0	0	0	0	0	0	0	0	0	2
04:00	0	0	0	0	0	0	0	0	0	0	0	0	0	0	0
05:00	0	5	3	0	2	0	0	0	0	0	0	0	0	0	10
06:00	0	8	5	0	2	0	0	0	0	0	0	0	0	0	15
07:00	0	8	6	0	0	0	0	0	0	0	0	0	0	2	16
08:00	0	8	9	0	1	0	0	1	0	0	0	0	0	0	19
09:00	1	14	9	0	2	0	0	0	0	0	0	0	0	1	27
10:00	0	11	8	0	2	0	0	0	0	0	0	0	0	0	21
11:00	1	20	7	0	0	0	0	0	0	0	0	0	0	2	30
12 PM	0	17	14	0	7	0	0	0	0	0	0	0	0	1	39
13:00	0	14	9	0	1	0	0	0	0	0	0	0	0	2	26
14:00	1	15	14	0	2	0	0	0	0	0	0	0	0	0	32
15:00	0	17	13	0	1	0	0	0	0	0	0	0	0	2	33
16:00	1	20	10	0	2	0	0	0	0	0	0	0	0	1	34
17:00	0	37	21	0	8	0	0	0	0	0	0	0	0	2	68
18:00	2	30	21	0	1	0	0	0	0	0	0	0	0	1	55
19:00	0	23	16	0	2	0	0	0	0	0	0	0	0	4	45
20:00	1	15	11	0	2	0	0	0	0	0	0	0	0	4	33
21:00	0	5	7	0	1	0	0	0	0	0	0	0	0	0	13
22:00	1	4	2	0	1	0	0	0	0	0	0	0	0	0	8
23:00	0	2	0	0	0	0	0	0	0	0	0	0	0	0	2
Total	8	278	188	0	37	0	0	1	0	0	0	0	0	22	534
Percent	1.5%	52.1%	35.2%	0.0%	6.9%	0.0%	0.0%	0.2%	0.0%	0.0%	0.0%	0.0%	0.0%	4.1%	
AM Peak Vol.	09:00	11:00	08:00		05:00			08:00						07:00	11:00
PM Peak Vol.	18:00	17:00	17:00		17:00									19:00	17:00





**Wilson & Company**  
 4401 Masthead Street NE, Suite 150  
 Albuquerque NM, 87109

Site Code: PHOENIX 2  
 Station ID:

Latitude: 0' 0.0000 South

Start Time	06-Aug-18		Tue		Wed		Thu		Fri		Sat		Sun		Week Average	
	WB	EB	WB	EB	WB	EB	WB	EB	WB	EB	WB	EB	WB	EB	WB	EB
12:00 AM	*	*	*	*	1	1	0	0	*	*	*	*	*	*	0	0
01:00	*	*	*	*	0	1	1	1	*	*	*	*	*	*	0	1
02:00	*	*	*	*	0	0	0	0	*	*	*	*	*	*	0	0
03:00	*	*	*	*	0	1	0	0	*	*	*	*	*	*	0	0
04:00	*	*	*	*	0	1	0	1	*	*	*	*	*	*	0	1
05:00	*	*	*	*	4	5	3	2	*	*	*	*	*	*	4	4
06:00	*	*	*	*	2	4	4	3	*	*	*	*	*	*	3	4
07:00	*	*	*	*	5	6	5	12	*	*	*	*	*	*	5	9
08:00	*	*	*	*	6	5	8	5	*	*	*	*	*	*	7	5
09:00	*	*	*	*	10	10	10	19	*	*	*	*	*	*	10	14
10:00	*	*	*	*	2	6	10	15	*	*	*	*	*	*	6	10
11:00	*	*	*	*	13	16	14	6	*	*	*	*	*	*	14	11
12:00 PM	*	*	*	*	13	16	20	18	*	*	*	*	*	*	16	17
01:00	*	*	*	*	7	9	12	12	*	*	*	*	*	*	10	10
02:00	*	*	*	*	8	17	8	9	*	*	*	*	*	*	8	13
03:00	*	*	*	*	9	18	7	14	*	*	*	*	*	*	8	16
04:00	*	*	*	*	12	15	8	11	*	*	*	*	*	*	10	13
05:00	*	*	*	*	25	17	26	15	*	*	*	*	*	*	26	16
06:00	*	*	*	*	11	21	15	16	*	*	*	*	*	*	13	18
07:00	*	*	*	*	13	14	10	21	*	*	*	*	*	*	12	18
08:00	*	*	*	*	10	8	6	12	*	*	*	*	*	*	8	10
09:00	*	*	*	*	4	3	4	6	*	*	*	*	*	*	4	4
10:00	*	*	*	*	2	5	3	5	*	*	*	*	*	*	2	5
11:00	*	*	*	*	0	0	3	4	*	*	*	*	*	*	2	2
Lane Day	0	0	0	0	157	199	177	207	0	0	0	0	0	0	168	201
AM Peak	-	-	-	-	11:00	11:00	11:00	09:00	-	-	-	-	-	-	11:00	09:00
Vol.	-	-	-	-	13	16	14	19	-	-	-	-	-	-	14	14
PM Peak	-	-	-	-	17:00	18:00	17:00	19:00	-	-	-	-	-	-	17:00	18:00
Vol.	-	-	-	-	25	21	26	21	-	-	-	-	-	-	26	18

Comb. Total	0	0	356	384	0	0	0	369
ADT	ADT 370	AADT 370						



**Wilson & Company**  
 4401 Masthead Street NE, Suite 150  
 Albuquerque NM, 87109

Site Code: PHOENIX 2  
 Station ID:

Latitude: 0' 0.0000 South

WB	Start Time	1	16	21	26	31	36	41	46	51	56	61	66	71	76	Total	Pace Speed	Number in Pace
08/09/18	0	0	0	0	0	0	0	0	0	0	0	0	0	0	0	0	*	*
	01:00	0	0	1	0	0	0	0	0	0	0	0	0	0	0	1	14-23	1
	02:00	0	0	0	0	0	0	0	0	0	0	0	0	0	0	0	*	*
	03:00	0	0	0	0	0	0	0	0	0	0	0	0	0	0	0	*	*
	04:00	0	0	0	0	0	0	0	0	0	0	0	0	0	0	0	*	*
	05:00	2	1	0	0	0	0	0	0	0	0	0	0	0	0	3	9-18	2
	06:00	1	0	3	0	0	0	0	0	0	0	0	0	0	0	4	16-25	3
	07:00	1	1	2	1	0	0	0	0	0	0	0	0	0	0	5	21-30	3
	08:00	3	2	1	0	2	0	0	0	0	0	0	0	0	0	8	16-25	3
	09:00	1	3	5	1	0	0	0	0	0	0	0	0	0	0	10	16-25	8
	10:00	0	3	3	4	0	0	0	0	0	0	0	0	0	0	10	21-30	7
	11:00	3	2	4	5	0	0	0	0	0	0	0	0	0	0	14	21-30	9
	12 PM	6	6	6	2	0	0	0	0	0	0	0	0	0	0	20	16-25	12
	13:00	2	2	4	4	0	0	0	0	0	0	0	0	0	0	12	20-29	8
	14:00	1	0	7	0	0	0	0	0	0	0	0	0	0	0	8	16-25	7
	15:00	4	2	0	1	0	0	0	0	0	0	0	0	0	0	7	12-21	3
	16:00	0	3	3	1	1	0	0	0	0	0	0	0	0	0	8	16-25	6
	17:00	4	7	10	3	2	0	0	0	0	0	0	0	0	0	26	16-25	17
	18:00	1	4	7	2	1	0	0	0	0	0	0	0	0	0	15	16-25	11
	19:00	1	3	5	1	0	0	0	0	0	0	0	0	0	0	10	16-25	8
	20:00	0	0	4	2	0	0	0	0	0	0	0	0	0	0	6	20-29	6
	21:00	0	0	2	2	0	0	0	0	0	0	0	0	0	0	4	20-29	4
	22:00	0	1	1	1	0	0	0	0	0	0	0	0	0	0	3	14-23	2
	23:00	0	0	1	1	1	0	0	0	0	0	0	0	0	0	3	19-28	2
	<b>Total</b>	30	40	69	31	7	0	0	0	0	0	0	0	0	0	177		
	<b>Percent</b>	16.9%	22.6%	39.0%	17.5%	4.0%	0.0%	0.0%	0.0%	0.0%	0.0%	0.0%	0.0%	0.0%	0.0%			
AM Peak	08:00	09:00	09:00	11:00	08:00											11:00		
Vol.	3	3	5	5	2											14		
PM Peak	12:00	17:00	17:00	13:00	17:00											17:00		
Vol.	6	7	10	4	2											26		
<b>Total</b>	62	83	112	65	11	0	1	0	0	0	0	0	0	0	0	334		
<b>Percent</b>	18.6%	24.9%	33.5%	19.5%	3.3%	0.0%	0.3%	0.0%	0.0%	0.0%	0.0%	0.0%	0.0%	0.0%	0.0%			

15th Percentile : 12 MPH  
 50th Percentile : 20 MPH  
 85th Percentile : 27 MPH  
 95th Percentile : 29 MPH

Stats  
 10 MPH Pace Speed : 16-25 MPH  
 Number in Pace : 195  
 Percent in Pace : 58.4%  
 Number of Vehicles > 25 MPH : 77  
 Percent of Vehicles > 25 MPH : 23.1%  
 Mean Speed(Average) : 20 MPH

**Wilson & Company**  
 4401 Masthead Street NE, Suite 150  
 Albuquerque NM, 87109

Site Code: PHOENIX 2  
 Station ID:

Latitude: 0' 0.0000 South

EB

Start Time	1	16	21	26	31	36	41	46	51	56	61	66	71	76	Total	Pace Speed	Number in Pace
	15	20	25	30	35	40	45	50	55	60	65	70	75	999			
08/08/18	0	0	0	1	0	0	0	0	0	0	0	0	0	0	1	19-28	1
01:00	0	1	0	0	0	0	0	0	0	0	0	0	0	0	1	9-18	1
02:00	0	0	0	0	0	0	0	0	0	0	0	0	0	0	0	*	*
03:00	0	0	0	1	0	0	0	0	0	0	0	0	0	0	1	19-28	1
04:00	0	1	0	0	0	0	0	0	0	0	0	0	0	0	1	9-18	1
05:00	3	0	0	2	0	0	0	0	0	0	0	0	0	0	5	*	2
06:00	0	1	2	1	0	0	0	0	0	0	0	0	0	0	4	15-24	3
07:00	1	3	1	1	0	0	0	0	0	0	0	0	0	0	6	16-25	4
08:00	0	1	2	2	0	0	0	0	0	0	0	0	0	0	5	19-28	4
09:00	2	2	2	3	1	0	0	0	0	0	0	0	0	0	10	19-28	5
10:00	0	1	2	3	0	0	0	0	0	0	0	0	0	0	6	20-29	5
11:00	4	2	6	3	1	0	0	0	0	0	0	0	0	0	16	19-28	9
12 PM	3	3	4	6	0	0	0	0	0	0	0	0	0	0	16	21-30	10
13:00	0	2	1	3	3	0	0	0	0	0	0	0	0	0	9	25-34	6
14:00	2	2	8	4	1	0	0	0	0	0	0	0	0	0	17	20-29	12
15:00	4	2	2	7	1	2	0	0	0	0	0	0	0	0	18	21-30	9
16:00	3	3	5	3	1	0	0	0	0	0	0	0	0	0	15	16-25	8
17:00	4	2	3	7	1	0	0	0	0	0	0	0	0	0	17	21-30	10
18:00	0	4	10	5	1	1	0	0	0	0	0	0	0	0	21	19-28	15
19:00	1	6	3	4	0	0	0	0	0	0	0	0	0	0	14	16-25	9
20:00	1	2	2	3	0	0	0	0	0	0	0	0	0	0	8	19-28	5
21:00	0	0	1	2	0	0	0	0	0	0	0	0	0	0	3	20-29	3
22:00	1	0	3	1	0	0	0	0	0	0	0	0	0	0	5	21-30	4
23:00	0	0	0	0	0	0	0	0	0	0	0	0	0	0	0	*	*
<b>Total</b>	<b>29</b>	<b>38</b>	<b>57</b>	<b>62</b>	<b>10</b>	<b>3</b>	<b>0</b>	<b>0</b>	<b>0</b>	<b>0</b>	<b>0</b>	<b>0</b>	<b>0</b>	<b>0</b>	<b>199</b>		
Percent	14.6%	19.1%	28.6%	31.2%	5.0%	1.5%	0.0%	0.0%	0.0%	0.0%	0.0%	0.0%	0.0%	0.0%			
AM Peak	11:00	07:00	11:00	09:00	09:00										11:00		
Vol.	4	3	6	3	1										16		
PM Peak	15:00	19:00	18:00	15:00	13:00	15:00									18:00		
Vol.	4	6	10	7	3	2									21		

Site Code: PHOENIX 2  
 Station ID:

Latitude: 0' 0.0000 South


Start Time	1	16	21	26	31	36	41	46	51	56	61	66	71	76	Total	Pace Speed	Number in Pace
08/09/18	0	0	0	0	0	0	0	0	0	0	0	0	0	0	0	*	*
01:00	0	0	1	0	0	0	0	0	0	0	0	0	0	0	1	14-23	1
02:00	0	0	0	0	0	0	0	0	0	0	0	0	0	0	0	*	*
03:00	0	0	0	0	0	0	0	0	0	0	0	0	0	0	0	*	*
04:00	0	1	0	0	0	0	0	0	0	0	0	0	0	0	1	9-18	1
05:00	1	0	1	0	0	0	0	0	0	0	0	0	0	0	2	*	1
06:00	1	0	0	2	0	0	0	0	0	0	0	0	0	0	3	20-29	2
07:00	0	1	5	5	1	0	0	0	0	0	0	0	0	0	12	21-30	10
08:00	3	0	0	0	2	0	0	0	0	0	0	0	0	0	5	*	2
09:00	5	2	6	4	2	0	0	0	0	0	0	0	0	0	19	21-30	10
10:00	1	3	4	5	1	1	0	0	0	0	0	0	0	0	15	21-30	9
11:00	0	2	3	1	0	0	0	0	0	0	0	0	0	0	6	16-25	5
12 PM	1	4	10	3	0	0	0	0	0	0	0	0	0	0	18	16-25	14
13:00	0	2	4	4	2	0	0	0	0	0	0	0	0	0	12	21-30	8
14:00	2	1	3	3	0	0	0	0	0	0	0	0	0	0	9	20-29	6
15:00	3	0	2	6	2	1	0	0	0	0	0	0	0	0	14	26-35	8
16:00	2	3	5	1	0	0	0	0	0	0	0	0	0	0	11	16-25	8
17:00	3	1	9	2	0	0	0	0	0	0	0	0	0	0	15	19-28	11
18:00	1	2	7	6	0	0	0	0	0	0	0	0	0	0	16	21-30	13
19:00	0	4	9	4	4	0	0	0	0	0	0	0	0	0	21	21-30	13
20:00	3	0	4	3	2	0	0	0	0	0	0	0	0	0	12	21-30	7
21:00	0	2	2	2	0	0	0	0	0	0	0	0	0	0	6	15-24	4
22:00	0	2	0	3	0	0	0	0	0	0	0	0	0	0	5	26-35	3
23:00	0	1	0	1	0	1	1	0	0	0	0	0	0	0	4	34-43	2
<b>Total</b>	<b>26</b>	<b>31</b>	<b>75</b>	<b>55</b>	<b>16</b>	<b>3</b>	<b>1</b>	<b>0</b>	<b>0</b>	<b>0</b>	<b>0</b>	<b>0</b>	<b>0</b>	<b>0</b>	<b>207</b>		
<b>Percent</b>	<b>12.6%</b>	<b>15.0%</b>	<b>36.2%</b>	<b>26.6%</b>	<b>7.7%</b>	<b>1.4%</b>	<b>0.5%</b>	<b>0.0%</b>	<b>0.0%</b>	<b>0.0%</b>	<b>0.0%</b>	<b>0.0%</b>	<b>0.0%</b>	<b>0.0%</b>			
AM Peak	09:00	10:00	09:00	07:00	08:00	10:00										09:00	
Vol.	5	3	6	5	2	1										19	
PM Peak	15:00	12:00	12:00	15:00	19:00	15:00	23:00									19:00	
Vol.	3	4	10	6	4	1	1									21	
<b>Total</b>	<b>55</b>	<b>69</b>	<b>132</b>	<b>117</b>	<b>26</b>	<b>6</b>	<b>1</b>	<b>0</b>	<b>0</b>	<b>0</b>	<b>0</b>	<b>0</b>	<b>0</b>	<b>0</b>	<b>406</b>		
<b>Percent</b>	<b>13.5%</b>	<b>17.0%</b>	<b>32.5%</b>	<b>28.8%</b>	<b>6.4%</b>	<b>1.5%</b>	<b>0.2%</b>	<b>0.0%</b>	<b>0.0%</b>	<b>0.0%</b>	<b>0.0%</b>	<b>0.0%</b>	<b>0.0%</b>	<b>0.0%</b>			

15th Percentile : 15 MPH  
 50th Percentile : 22 MPH  
 85th Percentile : 28 MPH  
 95th Percentile : 32 MPH

Stats  
 10 MPH Pace Speed : 21-30 MPH  
 Number in Pace : 249  
 Percent in Pace : 61.3%  
 Number of Vehicles > 25 MPH : 150  
 Percent of Vehicles > 25 MPH : 36.9%  
 Mean Speed(Average) : 22 MPH







4401 Masthead Street NE, Suite 150  
Albuquerque, NM 87109  
phone: 505-348-4000  
fax: 505-348-4055

[www.wilsonco.com](http://www.wilsonco.com)

